

NOTICE!!

These documents have been scanned!

Do not place un-scanned documents beneath this notice!

Do not remove this notice from this file!

GPO Jacket No. 560-102
Print Order 61540
Rise Business Services, LLC
Job=AZ15 6/5/2019



Box Number= AZ15117



Claim Begin-End: AMC362070-AMC362102

1 Initial Receipt



AZ15117-3

AMC361998-AMC362442

United States Department of the Interior
Bureau of Land Management
 BUSINESS & SUPPORT SVCS DIV
 222 N CENTRAL AVE
 PHOENIX, AZ 85004 -2203
 Phone: (602) 417-9200

Receipt	
No:	912719

Transaction #: 946602
Date of Transaction: 07/21/2004

CUSTOMER:	PHIL BLACET PHELPS DODGE BAGDAD INC BOX 245 BAGDAD, AZ 86321
------------------	---

ENTERED IN COMPUTER
RS 7/28/09

LINE #	QTY	DESCRIPTION	REMARKS	UNIT PRICE	TOTAL
1	33.00	LOCATABLE MINERALS / MINING CLAIMS-NEW, UNADJUDI, ONE OR MORE AUTH NO'S / NEW MINING CLAIM LOCATION FEE \$25(1993) CASES: AMC362070/\$25.00, AMC362071/\$25.00, AMC362072/\$25.00, AMC362073/\$25.00, AMC362074/\$25.00, AMC362075/\$25.00, AMC362076/\$25.00, AMC362077/\$25.00, AMC362078/\$25.00, AMC362079/\$25.00, AMC362080/\$25.00, AMC362081/\$25.00, AMC362082/\$25.00, AMC362083/\$25.00, AMC362084/\$25.00, AMC362085/\$25.00, AMC362086/\$25.00, AMC362087/\$25.00, AMC362088/\$25.00, AMC362089/\$25.00, AMC362090/\$25.00, AMC362091/\$25.00, AMC362092/\$25.00, AMC362093/\$25.00, AMC362094/\$25.00, AMC362095/\$25.00, AMC362096/\$25.00, AMC362097/\$25.00, AMC362098/\$25.00, AMC362099/\$25.00, AMC362100/\$25.00, AMC362101/\$25.00, AMC362102/\$25.00		- n/a -	825.00
		LOCATABLE MINERALS / MINING CLAIMS-NEW, UNADJUDI, ONE OR MORE AUTH NO'S / NEW MINING CLAIM SVC CHG \$10 (1930) CASES: AMC362070/\$10.00, AMC362071/\$10.00, AMC362072/\$10.00, AMC362073/\$10.00, AMC362074/\$10.00, AMC362075/\$10.00, AMC362076/\$10.00, AMC362077/\$10.00, AMC362078/\$10.00, AMC362079/\$10.00,			

2	33.00	AMC362080/\$10.00, AMC362081/\$10.00, AMC362082/\$10.00, AMC362083/\$10.00, AMC362084/\$10.00, AMC362085/\$10.00, AMC362086/\$10.00, AMC362087/\$10.00, AMC362088/\$10.00, AMC362089/\$10.00, AMC362090/\$10.00, AMC362091/\$10.00, AMC362092/\$10.00, AMC362093/\$10.00, AMC362094/\$10.00, AMC362095/\$10.00, AMC362096/\$10.00, AMC362097/\$10.00, AMC362098/\$10.00, AMC362099/\$10.00, AMC362100/\$10.00, AMC362101/\$10.00, AMC362102/\$10.00		- n/a -	330.00
3	33.00	LOCATABLE MINERALS / MINING CLAIMS-NEW, UNADJUDI, ONE OR MORE AUTH NO'S / NEW MINING CLM MAINT FEE \$100(1993) CASES: AMC362070/\$100.00, AMC362071/\$100.00, AMC362072/\$100.00, AMC362073/\$100.00, AMC362074/\$100.00, AMC362075/\$100.00, AMC362076/\$100.00, AMC362077/\$100.00, AMC362078/\$100.00, AMC362079/\$100.00, AMC362080/\$100.00, AMC362081/\$100.00, AMC362082/\$100.00, AMC362083/\$100.00, AMC362084/\$100.00, AMC362085/\$100.00, AMC362086/\$100.00, AMC362087/\$100.00, AMC362088/\$100.00, AMC362089/\$100.00, AMC362090/\$100.00, AMC362091/\$100.00, AMC362092/\$100.00, AMC362093/\$100.00, AMC362094/\$100.00, AMC362095/\$100.00, AMC362096/\$100.00, AMC362097/\$100.00, AMC362098/\$100.00, AMC362099/\$100.00, AMC362100/\$100.00, AMC362101/\$100.00, AMC362102/\$100.00		- n/a -	3300.00
TOTAL:					\$4,455.00

PAYMENT INFORMATION			
1	AMOUNT: \$4,455.00	POSTMARKED:	N/A
	TYPE: CHECK	RECEIVED:	07/21/2004
	CHECK NO: 221903		
	NAME: PHELPS DODGE BAGDAD INC BLACET, PHIL BOX 245 BAGDAD AZ 86321		

REMARKS

NOTICE!!

These documents have been scanned!

Do not place un-scanned documents beneath this notice!

Do not remove this notice from this file!

GPO Jacket No. 560-102
Print Order 61540
Rise Business Services, LLC
Job=AZ15 6/5/2019



Box Number= AZ15117



Claim Begin-End: AMC362070-AMC362102

2 Correspondence



AZ15117-3

AMC361998-AMC362442

**NO
DOCUMENTS
FOUND**

NO DOCUMENTS FOUND
NO DOCUMENTS FOUND

NOTICE!!

These documents have been scanned!

Do not place un-scanned documents beneath this notice!

Do not remove this notice from this file!

GPO Jacket No. 560-102
Print Order 61540
Rise Business Services, LLC
Job=AZ15 6/5/2019



Box Number= AZ15117



Claim Begin-End: AMC362070-AMC362102

3 Transfers



AZ15117-3

AMC361998-AMC362442

Return to:
Freeport-McMoRan Corporation
333 North Central Avenue
Phoenix, AZ 85004
Attn: C. Franks

THIS IS A CONFORMED COPY OF INSTRUMENT
RECORDED ON DATE 7/31/13 TIME 8:37
IN BOOK 4960 PAGE 16
LESLIE M. HOFFMAN, RECORDER

Julie McOgan DEPUTY

Amc 362070
Amc 364582
Amc 366982
Amc 397194
Amc 403441
Amc 131683
Amc 335326
Amc 397192
Amc 61004
Amc 62882
Amc 63137

**NOTICE OF MINING CLAIM RELINQUISHMENT
AND ABANDONMENT**

RECEIVED
DLM AZ STATE OFFICE
2013 MAY 31 P 1:32
PHOENIX, ARIZONA

6/3/2013 TS
ENTERED INTO COMPUTER

NOTICE OF MINING CLAIM RELINQUISHMENT and ABANDONMENT

Notice is hereby given that as of March 26th, 2013, Freeport-McMoRan Bagdad, Inc., with mailing address P.O. Box 245, Bagdad, AZ 86321, hereby relinquishes and abandons all right, title, and interest in the following described mining claims, in the Eureka (Bagdad) Mining District, Yavapai, Arizona.

<u>Claim Name</u>	<u>BLM Serial No.</u>	<u>Approximate Location</u>	<u>Original Location Date</u>	<u>Recording Info.</u>
KIM-22	AMC 362091	SEC08-T14N-R09W, SE4	7/9/2004	Book 4116, Page 109
KIM-23	AMC 362092	SEC08-T14N-R09W, SE4	7/9/2004	Book 4116, Page 110
KIM-29	AMC 362098	SEC08-T14N-R09W, SE4	7/9/2004	Book 4116, Page 116
KIM-30	AMC 362099	SEC08-T14N-R09W, SE4	7/9/2004	Book 4116, Page 117
WP-15	AMC 364596	SEC08-T14N-R09W, NW4	12/3/2004	Book 4214, Page 532
WP-17	AMC 364598	SEC08-T14N-R09W, NW4	11/30/2004	Book 4214, Page 534
WP-18	AMC 364599	SEC08-T14N-R09W, NW4	11/20/2004	Book 4214, Page 535
WP-19	AMC 364600	SEC08-T14N-R09W, NW4	11/30/2004	Book 4214, Page 536
WP-20	AMC 364601	SEC08-T14N-R09W, NW4	11/30/2004	Book 4214, Page 537
WP-21	AMC 364602	SEC08-T14N-R09W, NW4	11/30/2004	Book 4214, Page 538
WP-22	AMC 364603	SEC08-T14N-R09W, NW4	11/30/2004	Book 4214, Page 539
WP-23	AMC 366982	SEC08-T14N-R09W, NW4	8/24/2005	Book 4302, Page 834
WP-24	AMC 366983	SEC08-T14N-R09W, NW4	8/24/2005	Book 4302, Page 835
WP-26	AMC 366985	SEC08-T14N-R09W, NW4	8/24/2005	Book 4302, Page 837
WP-27	AMC 366986	SEC08-T14N-R09W, NW4	8/24/2005	Book 4302, Page 838

RECORDS & INFORMATION DIVISION
MAY 11 11 32 AM '13
OFFICE

PMB 34	AMC 403474	SEC17-T14N-R09W, SE4	10/23/2010	Book 4781, Page 519
PMB 35	AMC 403475	SEC17-T14N-R09W, NE4	10/23/2010	Book 4781, Page 520
PMB 36	AMC 403476	SEC17-T14N-R09W, NE4	10/23/2010	Book 4781, Page 521
PMB 42	AMC 403482	SEC17-T14N-R09W, NE4	10/24/2010	Book 4781, Page 527
PMB 43	AMC 403483	SEC17-T14N-R09W, NE4	10/24/2010	Book 4781, Page 528
PMB 44	AMC 403484	SEC17-T14N-R09W, NE4	10/24/2010	Book 4781, Page 529
PMB 48	AMC 403488	SEC17-T14N-R09W, NE4	10/26/2010	Book 4781, Page 533
PONDEROSA	AMC131683	SEC07-T14N-R09W, NW4	6/3/1981	Book 1385, Page 650
Callahan #1	AMC335326	SEC17-T14N-R09W, SW4	9/12/1995	Book 3075, Page723
Callahan #2	AMC335327	SEC17-T14N-R09W, SW4	9/12/1995	Book 3075, Page726
Callahan #3	AMC335328	SEC17-T14N-R09W, NE4	9/12/1995	Book 3075, Page729
Callahan #4	AMC335329	SEC17-T14N-R09W, NE4	9/12/1995	Book 3075, Page732
Callahan #5	AMC335330	SEC17-T14N-R09W, NE4	9/12/1995	Book 3075, Page735
Callahan #6	AMC335331	SEC17-T14N-R09W, NE4	9/12/1995	Book 3075, Page738
Callahan #7	AMC335332	SEC17-T14N-R09W, NW4	9/12/1995	Book 3075, Page741
Callahan #8	AMC335333	SEC17-T14N-R09W, NW4	9/12/1995	Book 3075, Page744
Callahan #9	AMC335334	SEC18-T14N-R09W, NE4	9/12/1995	Book 3075, Page747
Callahan #10	AMC335335	SEC17-T14N-R09W, SW4	9/12/1995	Book 3075, Page750
Callahan #11	AMC335336	SEC17-T14N-R09W, SW4	9/12/1995	Book 3075, Page753
Callahan #12	AMC335337	SEC17-T14N-R09W, SW4	9/12/1995	Book 3075, Page756
Callahan #13	AMC335338	SEC17-T14N-R09W, NW4	9/12/1995	Book 3075, Page759
Callahan #14	AMC335339	SEC17-T14N-R09W, NW4	9/12/1995	Book 3075, Page762
Callahan #14-Fraction	AMC335340	SEC17-T14N-R09W, NE4	9/12/1995	Book 3075, Page765
Callahan #15	AMC335341	SEC17-T14N-R09W, NW4	9/12/1995	Book 3075, Page768

RECEIVED
 OFFICE
 10/23/2010
 1:33 PM

LTB-1	AMC 397194	SEC08-T14N-R09W, SW4	5/29/2009	Book 4680, Page 535
LTB-2	AMC 397195	SEC08-T14N-R09W, SW4	6/5/2009	Book 4680, Page 536
LTB-3	AMC 397196	SEC08-T14N-R09W, SW4	6/5/2009	Book 4680, Page 537
LTB-4	AMC 397197	SEC08-T14N-R09W, SW4	6/5/2009	Book 4680, Page 538
LTB-5	AMC 397198	SEC08-T14N-R09W, SW4	6/1/2009	Book 4680, Page 539
LTB-6	AMC 397199	SEC08-T14N-R09W, SW4	6/1/2009	Book 4680, Page 540
LTB-8	AMC 397201	SEC08-T14N-R09W, SW4	6/1/2009	Book 4680, Page 542
LTB-10	AMC 397203	SEC08-T14N-R09W, SW4	6/1/2009	Book 4680, Page 544
LTB-18	AMC 397211	SEC08-T14N-R09W, SE4	5/29/2009	Book 4680, Page 552
LTB-19	AMC 397212	SEC08-T14N-R09W, SE4	5/29/2009	Book 4680, Page 553
LTB-20	AMC 397213	SEC08-T14N-R09W, SE4	5/29/2009	Book 4680, Page 554
LTB-22	AMC 397215	SEC17-T14N-R09W, NE4	6/1/2009	Book 4680, Page 556
LTB-23	AMC 397216	SEC17-T14N-R09W, NE4	5/29/2009	Book 4680, Page 557
LTB-24	AMC 397217	SEC17-T14N-R09W, NE4	5/29/2009	Book 4680, Page 558
LTB-25	AMC 397218	SEC17-T14N-R09W, NW4	6/1/2009	Book 4680, Page 559
LTB-26	AMC 397219	SEC17-T14N-R09W, NE4	6/1/2009	Book 4680, Page 560
LTB-28	AMC 397221	SEC17-T14N-R09W, NW4	6/1/2009	Book 4680, Page 562
LTB-29	AMC 397222	SEC17-T14N-R09W, NE4	6/1/2009	Book 4680, Page 563
LTB-30	AMC 397223	SEC17-T14N-R09W, NE4	5/29/2009	Book 4680, Page 564
LTB-31	AMC 397224	SEC17-T14N-R09W, NE4	6/1/2009	Book 4680, Page 565
PMB 9	AMC 403449	SEC17-T14N-R09W, SW4	10/24/2010	Book 4781, Page 494
PMB 22	AMC 403462	SEC17-T14N-R09W, SE4	10/23/2010	Book 4781, Page 507
PMB 23	AMC 403463	SEC17-T14N-R09W, SE4	10/23/2010	Book 4781, Page 508
PMB 33	AMC 403473	SEC17-T14N-R09W, SE4	10/23/2010	Book 4781, Page 518

TO THE PUBLIC
 FROM THE
 PUBLIC
 DATE: 11/13/11
 TIME: 11:32 AM

Callahan #16	AMC335342	SEC17-T14N-R09W, NW4	9/12/1995	Book 3075, Page771
Callahan #17	AMC335343	SEC17-T14N-R09W, NW4	9/12/1995	Book 3075, Page774
KP-1	AMC397192	SEC08-T14N-R09W, SW4	7/10/2009	Book 4680, Page566
KP-2	AMC397193	SEC08-T14N-R09W, SW4	7/10/2009	Book 4680, Page567
BONANZA	AMC61004	SEC07-T14N-R09W, NW4	5/2/1949	Book 156, Page 243
POLARIS	AMC61005	SEC08-T14N-R09W, NW4	5/2/1949	Book 156, Page 247
VALENCIA	AMC62917	SEC17-T14N-R09W, SW4	5/2/1949	Book 156, Page 248
JLM 10	AMC63227	SEC08-T14N-R09W, NW4	7/19/1979	Book 1230, Page 885
JLM 11	AMC63228	SEC08-T14N-R09W, SW4	7/19/1979	Book 1230, Page 887
CY-6(A)	AMC63249	SEC08-T14N-R09W, NW4	4/10/1974	Book 905, Page 230
CY-7	AMC63250	SEC08-T14N-R09W, SW4	4/10/1974	Book 905, Page 231
CY-8(A)	AMC63251	SEC08-T14N-R09W, SW4	4/10/1974	Book 905, Page 232
CY-9(A)	AMC63252	SEC08-T14N-R09W, SW4	4/10/1974	Book 905, Page 233
CY-11(A)	AMC63254	SEC08-T14N-R09W, SW4	4/10/1974	Book 905, Page 235

Witness (Agent) *BRB*

Date 4/12/13


ACKNOWLEDGEMENT

**STATE OF ARIZONA
YAVAPAI COUNTY**

On this day the 12th day of April, 2013, before me, Terry Rigoni, the undersigned officer, Terry Rigoni, personally appeared, known to me (or satisfactorily proven) to be the person whose name or names is (are) subscribed to the within instrument and acknowledged that he executed the same for the purpose therein contained.

IN WITNESS WHEREOF, I hereunto set my hand and official seal.

Alice Bringle
Notary Public
My Commission Expires
May 16, 2016



Terry Rigoni
Terry Rigoni
General Manager,
Freeport-McMoRan Bagdad, Inc.

RECEIVED
 DUNN & STREIBER OFFICE
 2013 MAY 31 PM 1:32
 PHOENIX, ARIZONA

**FREEMPORT-McMoRAN
COPPER & GOLD INC.**

One North Central Avenue, Phoenix, AZ 85004 ♦ (602) 366-7895 ♦ Fax (602) 366-8111

ENTERED
FEB 25 2010
299

2/11/2010

CERTIFIED MAIL - RETURN RECEIPT REQUESTED

Bureau of Land Management
U.S. Department of the Interior
Arizona State Office
One North Central Avenue
Phoenix, Arizona 85004
Attn: Mining Claims Section

NOTICE OF TRANSFER OF INTEREST - MINING CLAIMS

TO WHOM IT MAY CONCERN:

Pursuant to 43 C.F.R. § 3833.3, notice is hereby given that an interest in the mining claims and/or mill sites described on Exhibit A attached hereto was transferred by name change on April 15, 2008, from Phelps Dodge Bagdad, Inc. to:

Freeport-McMoRan Bagdad, Inc.
c/o Land & Water Department
One North Central Avenue
Phoenix, AZ 85004

The mining claims and/or mill sites subject to this transfer are described on Exhibit A, attached hereto and by this reference incorporated herein.

Enclosed is our check payable to the Department of the Interior-Bureau of Land Management in payment of the service charge of \$10 per claim or site, for a total of \$6,060.00.

Also enclosed is a copy of the Amended Articles of Incorporation which has been filed with the State of Delaware on April 15, 2008.

Freeport-McMoRan Corporation

By [Signature]
Its Resource Analyst

AMC 31840 159967
38688 305766
61884 308466
62882 317120
63137 322631
74881 362070
131683 364582
366982
RECEIVED
STATE OFFICE
11 A 10: 22
PHOENIX, ARIZONA

ENTERED
FEB 25 2010
299

Delaware


PAGE 1

The First State

I, HARRIET SMITH WINDSOR, SECRETARY OF STATE OF THE STATE OF DELAWARE, DO HEREBY CERTIFY THE ATTACHED IS A TRUE AND CORRECT COPY OF THE CERTIFICATE OF AMENDMENT OF "PHELPS DODGE BAGDAD, INC.", CHANGING ITS NAME FROM "PHELPS DODGE BAGDAD, INC." TO "FREEPORT-MCMORAN BAGDAD INC.", FILED IN THIS OFFICE ON THE FIFTEENTH DAY OF APRIL, A.D. 2008, AT 10:38 O'CLOCK A.M.

A FILED COPY OF THIS CERTIFICATE HAS BEEN FORWARDED TO THE NEW CASTLE COUNTY RECORDER OF DEEDS.

RECEIVED
STATE OFFICE
2010 FEB 11 A 10:22
PHOENIX, ARIZONA



2147573 8100

080428328

You may verify this certificate online
at corp.delaware.gov/authver.shtml

Harriet Smith Windsor

Harriet Smith Windsor, Secretary of State

AUTHENTICATION: 6524200

DATE: 04-15-08

**CERTIFICATE OF AMENDMENT OF
CERTIFICATE OF INCORPORATION
OF
PHELPS DODGE BAGDAD, INC.**


Phelps Dodge Bagdad, Inc., a corporation organized and existing under and by virtue of the General Corporation Law of the State of Delaware (the "Corporation"), hereby certifies that:

1. The first Article of the Certificate of Incorporation of the Corporation is hereby amended to read in full as follows:

"1. The name of the Corporation is Freeport-McMoRan Bagdad Inc."

2. The amendment of the Certificate of Incorporation herein certified has been duly adopted in accordance with Sections 228 and 242 of the General Corporation Law of the State of Delaware.

IN WITNESS WHEREOF, the Corporation has caused this certificate to be signed this 11th day of April, 2008.



Douglas N. Currault II
Secretary

RECEIVED
STATE OFFICE
2008 FEB 11 A 10:22
PHOENIX, ARIZONA

EXHIBIT "A"

Bagdad Unpatented Mining Claims

The following described unpatented mining claims situated in Yavapai County, Arizona, the names of which, the books and pages of the recording of the location notices of which (which notices are of record in the Office of the Yavapai County Recorder) and the Bureau of Land Management (BLM) serial numbers of which, are set forth opposite the names of the respective claims, as follows:

	<u>Claim Name</u>	<u>BLM Serial Number</u>	<u>Book</u>	<u>Page</u>
1	RS 129	AMC 031840 ✓	1185	243
2	RS 130	AMC 031841 ✓	1185	245
3	RS 131	AMC 031842 ✓	1185	247
4	RS 132	AMC 031843 ✓	1185	249
5	RS 133	AMC 031844 ✓	1185	251
6	RS 134	AMC 031845 ✓	1185	253
7	RS 135	AMC 031846 ✓	1185	255
8	RS 136	AMC 031847 ✓	1185	257
9	RS 145	AMC 031856 ✓	1185	275
10	RS 146	AMC 031857 ✓	1185	277
11	RS 147	AMC 031858 ✓	1185	279
12	RS 148	AMC 031859 ✓	1185	281
13	RS 149	AMC 031860 ✓	1185	283
14	RS 150	AMC 031861 ✓	1185	285
15	RS 151	AMC 031862 ✓	1185	287
16	RS 152	AMC 031863 ✓	1185	289
17	RS 165	AMC 031872 ✓	1185	307
18	RS 166	AMC 031873 ✓	1185	309
19	RS 167	AMC 031874 ✓	1185	311
20	RS 168	AMC 031875 ✓	1185	313
21	RS 181	AMC 031884 ✓	1185	331
22	RS 182	AMC 031885 ✓	1185	333
23	RS 183	AMC 031886 ✓	1185	335
24	RS 184	AMC 031887 ✓	1185	337
25	RS 197	AMC 031896 ✓	1185	355
26	RS 198	AMC 031897 ✓	1185	357
27	RS 199	AMC 031898 ✓	1185	359
28	RS 200	AMC 031899 ✓	1185	361
29	RS 213	AMC 031900 ✓	1185	363
30	RS 214	AMC 031901 ✓	1185	365
31	RS 215	AMC 031902 ✓	1185	367
32	RS 216	AMC 031903 ✓	1185	369
33	DEER NO. 3	AMC 038690 ✓	580	730
34	DEER NO. 4	AMC 038691 ✓	580	731
35	DEER NO. 5	AMC 038692 ✓	580	732
36	DEER NO. 6	AMC 038693 ✓	580	733
37	DEER NO. 7A	AMC 038694 ✓	1202	282
38	DEER NO. 8A	AMC 038695 ✓	1202	284

RECEIVED
 MAR 25 2000
 PHOENIX, ARIZONA

ENTERED
 FEB 25 2000
 299

*Grand total
606/sc*

38/sc

39	DEER NO. 9	AMC 038696	580	881
40	DEER # 21	AMC 038708	669	962
41	DEER # 22	AMC 038709	669	963
42	DEER # 23	AMC 038710	669	964
43	DEER # 24	AMC 038711	669	965
44	DEER # 25	AMC 038712	669	966
45	DEER # 26	AMC 038713	669	967
46	DEER # 27	AMC 038714	669	968
47	DEER # 28	AMC 038715	669	969
48	DEER # 29	AMC 038716	669	970
49	DEER # 30	AMC 038717	669	971
50	DEER # 31	AMC 038718	669	972
51	DEER # 32	AMC 038719	669	973
52	DEER # 33	AMC 038720	669	974
53	DEER # 34	AMC 038721	669	975
54	DEER # 35	AMC 038722	669	976
55	DEER # 36	AMC 038723	669	977
56	DEER # 37	AMC 038724	669	978
57	DEER # 38	AMC 038725	669	979
58	DEER # 39	AMC 038726	669	980
59	DEER # 40	AMC 038727	669	981
60	DEER # 41	AMC 038728	669	982
61	DEER # 42	AMC 038729	669	983
62	DEER # 43	AMC 038730	669	984
63	DEER # 44	AMC 038731	669	985
64	DEER # 45	AMC 038732	669	986
65	DEER # 46	AMC 038733	669	987
66	DEER # 47	AMC 038734	669	988
67	DEER # 48	AMC 038735	669	989
68	DEER # 49	AMC 038736	669	990
69	DEER # 50	AMC 038737	669	991
70	DEER # 51	AMC 038738	669	992
71	DEER # 52	AMC 038739	669	993
72	DEER # 53 (RELOCATION)	AMC 038740	695	390
73	DEER # 54	AMC 038741	669	995
74	DEER # 55	AMC 038742	669	996
75	DEER # 56	AMC 038743	669	997
76	DEER # 57	AMC 038744	669	998
77	DEER # 58	AMC 038745	669	999
78	DEER # 59	AMC 038746	670	001
79	DEER # 60 (RELOCATION)	AMC 038747	695	391
80	DEER # 61	AMC 038748	670	003
81	DEER # 62	AMC 038749	670	004
82	DEER # 63	AMC 038750	670	005
83	DEER # 64	AMC 038751	670	006
84	DEER # 81	AMC 038767	938	474
85	DEER # 82	AMC 038768	938	475
86	DEER # 83	AMC 038769	938	476
87	DEER # 84	AMC 038770	938	477
88	BONANZA	AMC 061004	156	243

PHOENIX, ARIZONA

RECEIVED
MAY 20 1993

50/5

89	POLARIS	AMC 061005	156	247
90	KEYNOTE	AMC 062882	108	189
91	MOON ANCHOR	AMC 062883	076	374
92	BIRD EYE	AMC 062884	076	375
93	LONGVIEW	AMC 062885	050	191
94	NINO	AMC 062886	017	007
95	QUEEN EXTENSION #1	AMC 062887	004	538
96	BRUCE #1	AMC 062888	608	348
97	BRUCE #3	AMC 062889	608	350
98	R & R #2	AMC 062890	608	345
99	JOS #5	AMC 062891	576	129
100	JOS #6	AMC 062892	576	130
101	CYPRUS NO 1	AMC 062893	005	483
102	CYPRUS NO 2	AMC 062894	005	484
103	CYPRUS NO 3	AMC 062895	005	485
104	CYPRUS NO. 4	AMC 062896	013	022
105	CYPRUS NO. 5	AMC 062897	013	023
106	CYPRUS NO 6	AMC 062898	013	024
107	CYPRUS #7	AMC 062899	049	528
108	CYPRUS #8	AMC 062900	049	529
109	CYPRUS #9	AMC 062901	049	530
110	CYPRUS #10	AMC 062902	049	531
111	CYPRUS #11	AMC 062903	049	532
112	CYPRUS #12	AMC 062904	049	533
113	CYPRUS #13	AMC 062905	049	534
114	CYPRUS # 14	AMC 062906	071	024
115	CYPRUS #15	AMC 062907	162	190
116	L. & W.	AMC 062908	015	227
117	L. & W. NO. 3	AMC 062909	015	230
118	L. & W. NO. 4	AMC 062910	015	231
119	L. & W. NO. 5	AMC 062911	015	232
120	BETA NO. 1	AMC 062912	013	540
121	BETA NO. 2	AMC 062913	013	541
122	BETA NO. 3	AMC 062914	013	542
123	PLYMOUTH	AMC 062915	131	040
124	PLYMOUTH EXTENSION	AMC 062916	156	246
125	VALENCIA	AMC 062917	156	248
126	OCTAROON	AMC 063176	144	367
127	OCTAROON NO. 1	AMC 063177	144	368
128	RED MT. COPPER NO 1	AMC 063178	358	215
129	RED MT. COPPER NO 2	AMC 063179	358	216
130	RED MT. COPPER NO 3	AMC 063180	358	217
131	RED MT. COPPER NO 4	AMC 063181	358	218
132	RED MT. COPPER NO 5	AMC 063182	358	219
133	RED MT. COPPER NO 6	AMC 063183	358	220
134	RED MT. COPPER NO 7	AMC 063184	358	221
135	RED MT. COPPER NO 8	AMC 063185	358	222
136	RED MT. COPPER NO 9	AMC 063186	358	223
137	COPPER-RIDGE NO 1	AMC 063187	358	206
138	COPPER-RIDGE NO 2	AMC 063188	358	207

ENTERED, ARIZONA

RECEIVED
FEB 25 2000

50/50

ENTERED
FEB 25 2000
10:11


139	COPPER-RIDGE NO 3	AMC 063189	358	208
140	COPPER RIDGE NO 4	AMC 063190	358	209
141	COPPER RIDGE NO 5	AMC 063191	358	210
142	COPPER RIDGE NO 6	AMC 063192	358	211
143	COPPER RIDGE NO 7	AMC 063193	358	212
144	COPPER RIDGE NO 8	AMC 063194	358	213
145	COPPER RIDGE NO 9	AMC 063195	358	214
146	ISO #1	AMC 063196	563	346
147	ISO #2	AMC 063197	563	347
148	ISO #3	AMC 063198	563	348
149	ISO #4	AMC 063199	563	349
150	ISO #5	AMC 063200	563	350
151	ISO #6	AMC 063201	563	351
152	ISO #7	AMC 063202	563	352
153	ISO #8	AMC 063203	563	353
154	ISO #9	AMC 063204	563	354
155	ISO #10	AMC 063205	563	355
156	ISO #11	AMC 063206	563	356
157	ISO #12	AMC 063207	563	357
158	ISO #13	AMC 063208	563	358
159	ISO #14	AMC 063209	563	359
160	ISO #15	AMC 063210	568	502
161	ISO #16	AMC 063211	568	503
162	JLM 10	AMC 063227	1230	885
163	JLM 11	AMC 063228	1230	887
164	CY-6(A)	AMC 063249	905	230
165	CY-7	AMC 063250	905	231
166	CY-8(A)	AMC 063251	905	232
167	CY-9(A)	AMC 063252	905	233
168	CY-11(A)	AMC 063254	905	235
169	R & R #1	AMC 079981	608	344
170	R & R #3	AMC 079982	608	345
171	R & R #4	AMC 079983	608	347
172	BRUCE #2	AMC 079984	608	349
173	JOS #1	AMC 079985	576	125
174	JOS #2	AMC 079986	576	126
175	JOS #3	AMC 079987	576	127
176	JOS #4	AMC 079988	576	128
177	COMBINE NO. 2	AMC 079989	511	463
178	L. & W. NO. 1	AMC 079990	015	228
179	L. & W. NO. 2	AMC 079991	015	229
180	L. & W. NO. 6	AMC 079992	015	233
181	L. & W. FRACTION	AMC 079993	015	226
182	POSSIBILITIES NO. 1	AMC 079994	015	225
183	PONDEROSA	AMC 131683	1385	650
184	BM 1	AMC 159967	1441	332
185	BM 2	AMC 159968	1441	334
186	BEV 1	AMC 305766	2265	277
187	BEV 2	AMC 305767	2265	279
188	BEV 3	AMC 305768	2265	281

TAMMIX, ARIZONA

RECEIVED
TAMMIX OFFICE

50/30

189	BEV 4	AMC 305769	2265	283
190	BEV 5	AMC 305770	2265	285
191	BEV 6	AMC 305771	2265	287
192	BEV 7	AMC 305772	2265	289
193	BEV 8	AMC 305773	2265	291
194	BEV 9	AMC 305774	2265	293
195	BEV 10	AMC 305775	2265	295
196	BEV 11	AMC 305776	2265	297
197	BEV 12	AMC 305777	2265	299
198	BEV 13	AMC 305778	2265	301
199	BEV 14	AMC 305779	2265	303
200	BEV 15	AMC 305780	2265	305
201	BEV 16	AMC 305781	2265	307
202	BEV 17	AMC 305782	2265	309
203	BEV 18	AMC 305783	2265	311
204	BEV 19	AMC 305784	2265	313
205	BEV 20	AMC 305785	2265	315
206	BEV 21	AMC 305786	2265	317
207	BEV 22	AMC 305787	2265	319
208	BEV 23	AMC 305788	2265	321
209	BEV 24	AMC 305789	2265	323
210	BEV 25	AMC 305790	2265	325
211	BEV 26	AMC 305791	2265	327
212	BEV 27	AMC 305792	2265	329
213	BEV 28	AMC 305793	2265	331
214	BEV 29	AMC 305794	2265	333
215	BEV 30	AMC 305795	2265	335
216	BEV 31	AMC 305796	2265	337
217	BEV 32	AMC 305797	2265	339
218	BEV 33	AMC 305798	2265	341
219	BEV 34	AMC 305799	2265	343
220	BEV 35	AMC 305800	2265	345
221	BEV 36	AMC 305801	2265	347
222	BEV 37	AMC 305802	2265	349
223	BEV 38	AMC 305803	2265	351
224	BEV 39	AMC 305804	2265	353
225	BEV 40	AMC 305805	2265	355
226	BEV 41	AMC 305806	2265	357
227	BEV 42	AMC 305807	2265	359
228	BEV 43	AMC 305808	2265	361
229	BEV 44	AMC 305809	2265	363
230	BEV 45	AMC 305810	2265	365
231	BEV 46	AMC 305811	2265	367
232	BEV 47	AMC 305812	2265	369
233	BEV 48	AMC 305813	2265	371
234	BEV 49	AMC 305814	2265	373
235	BEV 50	AMC 305815	2265	375
236	BEV 51	AMC 305816	2265	377
237	BEV 52	AMC 305817	2265	379
238	BEV 53	AMC 305818	2265	381



PHOENIX, ARIZONA

RECEIVED
 M. STREIBER OFFICE

ENTERED
 FEB 25 2000
 DJJ

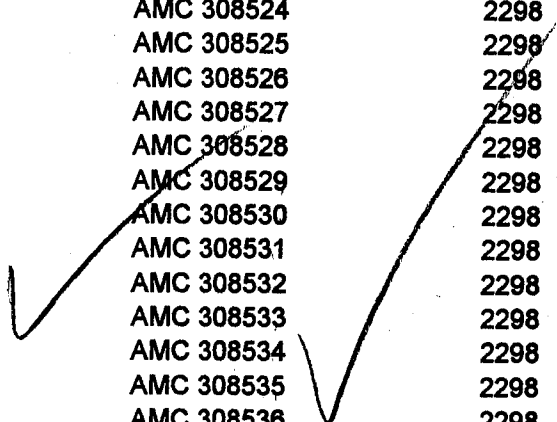
5 50/50

239	BEV 54	✓ AMC 305819 ✓	2265	383
240	FSM #1	AMC 308466	2297	161
241	FSM #2	AMC 308467	2297	163
242	FSM #3	AMC 308468	2297	165
243	FSM #4	AMC 308469	2297	167
244	FSM #5	AMC 308470	2297	169
245	FSM #6	AMC 308471	2297	171
246	FSM #7	AMC 308472	2297	173
247	JWH #1	AMC 308473	2297	105
248	JWH #2	AMC 308474	2297	107
249	JWH #3	AMC 308475	2297	109
250	JWH #4	AMC 308476	2297	111
251	JWH #5	AMC 308477	2297	113
252	JWH #6	AMC 308478	2297	115
253	JWH #7	AMC 308479	2297	117
254	JWH #8	AMC 308480	2297	119
255	JWH #9	AMC 308481	2297	121
256	JWH #10	AMC 308482	2297	123
257	JWH #11	AMC 308483	2297	125
258	JWH #12	AMC 308484	2297	127
259	JWH #13	AMC 308485	2297	129
260	JWH #14	AMC 308486	2297	131
261	JWH #15	AMC 308487	2297	133
262	JWH #16	AMC 308488	2297	135
263	JWH #17	AMC 308489	2297	137
264	JWH #18	AMC 308490	2297	139
265	JWH #19	AMC 308491	2297	141
266	JWH #20	AMC 308492	2297	143
267	JWH #21	AMC 308493	2297	145
268	JWH #22	AMC 308494	2297	147
269	JWH #23	AMC 308495	2297	149
270	JWH #24	AMC 308496	2297	151
271	JWH #25	AMC 308497	2297	153
272	JWH #26	AMC 308498	2297	155
273	JWH #27	AMC 308499	2297	157
274	JWH #28	AMC 308500	2297	159
275	JWH #29	AMC 308501	2298	320
276	JWH #30	AMC 308502	2298	322
277	JWH #31	AMC 308503	2298	324
278	JWH #32	AMC 308504	2298	326
279	JWH #33	AMC 308505	2298	328
280	JWH #34	AMC 308506	2298	330
281	JWH #35	AMC 308507	2298	332
282	JWH #36	AMC 308508	2298	334
283	JWH #37	AMC 308509	2298	336
284	JWH #38	AMC 308510	2298	338
285	JWH #39	AMC 308511	2298	340
286	JWH #40	AMC 308512	2298	342
287	JWH #41	AMC 308513	2298	344
288	JWH #42	AMC 308514	2298	346

RECEIVED
TULSA STATE OFFICE

50/50

289	JWH #43	AMC 308515	2298	348
290	JWH #44	AMC 308516	2298	350
291	JWH #45	AMC 308517	2298	352
292	JWH #46	AMC 308518	2298	354
293	JWH #47	AMC 308519	2298	356
294	JWH #48	AMC 308520	2298	358
295	JWH #49	AMC 308521	2298	360
296	JWH #50	AMC 308522	2298	362
297	JWH #51	AMC 308523	2298	364
298	JWH #52	AMC 308524	2298	366
299	JWH #53	AMC 308525	2298	368
300	JWH #54	AMC 308526	2298	370
301	JWH #55	AMC 308527	2298	372
302	JWH #56	AMC 308528	2298	374
303	JWH #57	AMC 308529	2298	376
304	JWH #58	AMC 308530	2298	378
305	JWH #59	AMC 308531	2298	380
306	JWH #60	AMC 308532	2298	382
307	JWH #61	AMC 308533	2298	384
308	JWH #62	AMC 308534	2298	386
309	JWH #63	AMC 308535	2298	388
310	JWH #64	AMC 308536	2298	390
311	JWH #65	AMC 308537	2298	392
312	JWH #66	AMC 308538	2298	394
313	JWH #67	AMC 308539	2298	396
314	JWH #68	AMC 308540	2298	398
315	JWH #69	AMC 308541	2298	400
316	JWH #70	AMC 308542	2298	402
317	JWH #71	AMC 308543	2298	404
318	JWH #72	AMC 308544	2298	406
319	JWH #73	AMC 308545	2298	408
320	JWH #74	AMC 308546	2298	410
321	JWH #75	AMC 308547	2298	412
322	JWH #76	AMC 308548	2298	414
323	JWH #77	AMC 308549	2298	416
324	LAW 1	AMC 317120	2407	887
325	LAW 2	AMC 317121	2407	889
326	LAW 3	AMC 317122	2407	891
327	LAW 4	AMC 317123	2407	893
328	LAW 5	AMC 317124	2407	895
329	LAW 6	AMC 317125	2407	897
330	LAW 7	AMC 317126	2407	899
331	LAW 8	AMC 317127	2407	901
332	LAW 9	AMC 317128	2407	903
333	LAW 10	AMC 317129	2407	905
334	LAW 11	AMC 317130	2407	907
335	LAW 12	AMC 317131	2407	909
336	LAW 13	AMC 317132	2407	911
337	LAW 14	AMC 317133	2407	913
338	LAW 15	AMC 317134	2407	915



PHOENIX, ARIZONA

RECEIVED
STATE OFFICE

ENTERED
FEB 25 2000
299

7 50/50

339	LAW 16	AMC 317135	2407	917
340	LAW 17	AMC 317136	2407	919
341	LAW 18	AMC 317137	2407	921
342	LAW 19	AMC 317138	2407	923
343	LAW 20	AMC 317139	2407	925
344	LAW 21	AMC 317140	2407	927
345	LAW 22	AMC 317141	2407	929
346	LAW 23	AMC 317142	2407	931
347	LAW 24	AMC 317143	2407	933
348	LAW 25	AMC 317144	2407	934
349	LAW 26	AMC 317145	2407	936
350	LAW 27	AMC 317146	2407	938
351	LAW 28	AMC 317147	2407	940
352	LAW 29	AMC 317148	2407	942
353	LAW 30	AMC 317149	2407	943
354	LAW 31	AMC 317150	2407	945
355	LAW 32	AMC 317151	2407	947
356	LAW 33	AMC 317152	2407	949
357	LAW 34	AMC 317153	2407	951
358	LAW 35	AMC 317154	2407	953
359	LAW 36	AMC 317155	2407	955
360	LAW 37	AMC 317156	2407	957
361	LAW 38	AMC 317157	2407	959
362	LAW 39	AMC 317158	2407	961
363	LAW 40	AMC 317159	2407	963
364	LAW 41	AMC 317160	2407	965
365	LAW 42	AMC 317161	2407	967
366	LAW 43	AMC 317162	2407	969
367	LAW 44	AMC 317163	2407	971
368	LAW 45	AMC 317164	2407	973
369	LAW 46	AMC 317165	2407	975
370	LAW 47	AMC 317166	2407	977
371	LAW 48	AMC 317167	2407	979
372	LAW 49	AMC 317168	2407	981
373	LAW 50	AMC 317169	2407	983
374	LAW 51	AMC 317170	2407	985
375	LAW 52	AMC 317171	2407	987
376	LAW 53	AMC 317172	2407	989
377	LAW 54	AMC 317173	2407	991
378	LAW 55	AMC 317174	2407	993
379	LAW 56	AMC 317175	2407	995
380	LAW 57	AMC 317176	2407	997
381	LAW 58	AMC 317177	2407	999
382	LAW 59	AMC 317178	2408	1
383	LAW 60	AMC 317179	2408	3
384	LAW 61	AMC 317180	2408	5
385	LAW 62	AMC 317181	2408	7
386	LAW 63	AMC 317182	2408	9
387	LAW 64	AMC 317183	2408	11
388	LAW 65	AMC 317184	2408	13

PHOENIX ARIZONA

RECEIVED
JAN STATE OFFICE

50/60

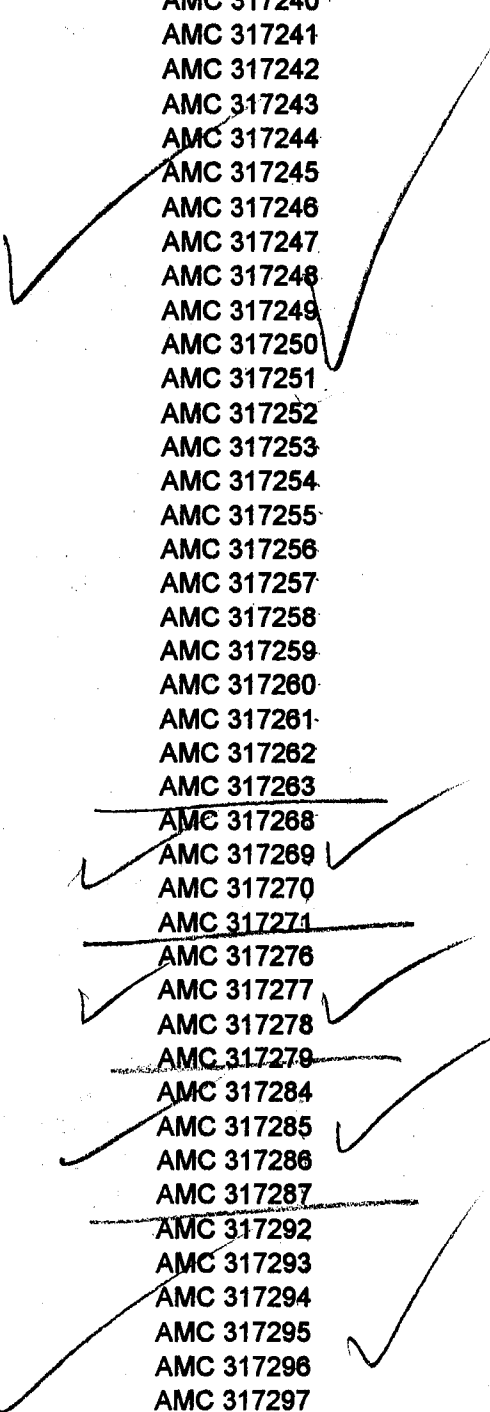
389	LAW 66	AMC 317185	2408	15
390	LAW 67	AMC 317186	2408	17
391	LAW 68	AMC 317187	2408	19
392	LAW 69	AMC 317188	2408	21
393	LAW 70	AMC 317189	2408	23
394	LAW 71	AMC 317190	2408	25
395	LAW 72	AMC 317191	2408	27
396	LAW 73	AMC 317192	2408	29
397	LAW 74	AMC 317193	2408	31
398	LAW 75	AMC 317194	2408	33
399	LAW 76	AMC 317195	2408	35
400	LAW 77	AMC 317196	2408	37
401	LAW 78	AMC 317197	2408	39
402	LAW 79	AMC 317198	2408	41
403	LAW 80	AMC 317199	2408	43
404	LAW 81	AMC 317200	2408	45
405	LAW 82	AMC 317201	2408	47
406	LAW 83	AMC 317202	2408	49
407	LAW 84	AMC 317203	2408	51
408	LAW 85	AMC 317204	2408	53
409	LAW 86	AMC 317205	2408	55
410	LAW 87	AMC 317206	2408	57
411	LAW 88	AMC 317207	2408	59
412	LAW 89	AMC 317208	2408	61
413	LAW 90	AMC 317209	2408	63
414	LAW 91	AMC 317210	2408	65
415	LAW 92	AMC 317211	2408	67
416	LAW 93	AMC 317212	2408	69
417	LAW 94	AMC 317213	2408	71
418	LAW 95	AMC 317214	2408	73
419	LAW 96	AMC 317215	2408	75
420	LAW 97	AMC 317216	2408	77
421	LAW 98	AMC 317217	2408	79
422	LAW 99	AMC 317218	2408	81
423	LAW 100	AMC 317219	2408	83
424	LAW 101	AMC 317220	2408	85
425	LAW 102	AMC 317221	2408	87
426	LAW 103	AMC 317222	2408	89
427	LAW 104	AMC 317223	2408	91
428	LAW 105	AMC 317224	2408	93
429	LAW 106	AMC 317225	2408	95
430	LAW 107	AMC 317226	2408	97
431	LAW 108	AMC 317227	2408	99
432	LAW 109	AMC 317228	2408	101
433	LAW 110	AMC 317229	2408	103
434	LAW 111	AMC 317230	2408	105
435	LAW 112	AMC 317231	2408	107
436	LAW 113	AMC 317232	2408	109
437	LAW 114	AMC 317233	2408	111
438	LAW 115	AMC 317234	2408	113

RECEIVED
 STATE OFFICE

ENTERED
 FEB 25 2000
 1299

50/50

439	LAW 116	AMC 317235	2408	115
440	LAW 117	AMC 317236	2408	117
441	LAW 118	AMC 317237	2408	119
442	LAW 119	AMC 317238	2408	121
443	LAW 120	AMC 317239	2408	123
444	LAW 121	AMC 317240	2408	125
445	LAW 122	AMC 317241	2408	127
446	LAW 123	AMC 317242	2408	129
447	LAW 124	AMC 317243	2408	131
448	LAW 125	AMC 317244	2408	133
449	LAW 126	AMC 317245	2408	135
450	LAW 127	AMC 317246	2408	137
451	LAW 128	AMC 317247	2408	139
452	LAW 129	AMC 317248	2408	141
453	LAW 130	AMC 317249	2408	143
454	LAW 131	AMC 317250	2408	145
455	LAW 132	AMC 317251	2408	147
456	LAW 133	AMC 317252	2408	149
457	LAW 134	AMC 317253	2408	151
458	LAW 135	AMC 317254	2408	153
459	LAW 136	AMC 317255	2408	155
460	LAW 137	AMC 317256	2408	157
461	LAW 138	AMC 317257	2408	159
462	LAW 139	AMC 317258	2408	161
463	LAW 140	AMC 317259	2408	163
464	LAW 141	AMC 317260	2408	165
465	LAW 142	AMC 317261	2408	167
466	LAW 143	AMC 317262	2408	169
467	LAW 144	AMC 317263	2408	171
468	LAW 149	AMC 317268	2408	181
469	LAW 150	AMC 317269	2408	183
470	LAW 151	AMC 317270	2408	185
471	LAW 152	AMC 317271	2408	187
472	LAW 157	AMC 317276	2408	197
473	LAW 158	AMC 317277	2408	199
474	LAW 159	AMC 317278	2408	201
475	LAW 160	AMC 317279	2408	203
476	LAW 165	AMC 317284	2408	213
477	LAW 166	AMC 317285	2408	215
478	LAW 167	AMC 317286	2408	217
479	LAW 168	AMC 317287	2408	219
480	LAW 173	AMC 317292	2408	229
481	LAW 174	AMC 317293	2408	231
482	LAW 175	AMC 317294	2408	233
483	LAW 176	AMC 317295	2408	235
484	LAW 177	AMC 317296	2408	237
485	LAW 178	AMC 317297	2408	239
486	LAW 179	AMC 317298	2408	241
487	LAW 180	AMC 317299	2408	243
488	LAW 181	AMC 317300	2408	245

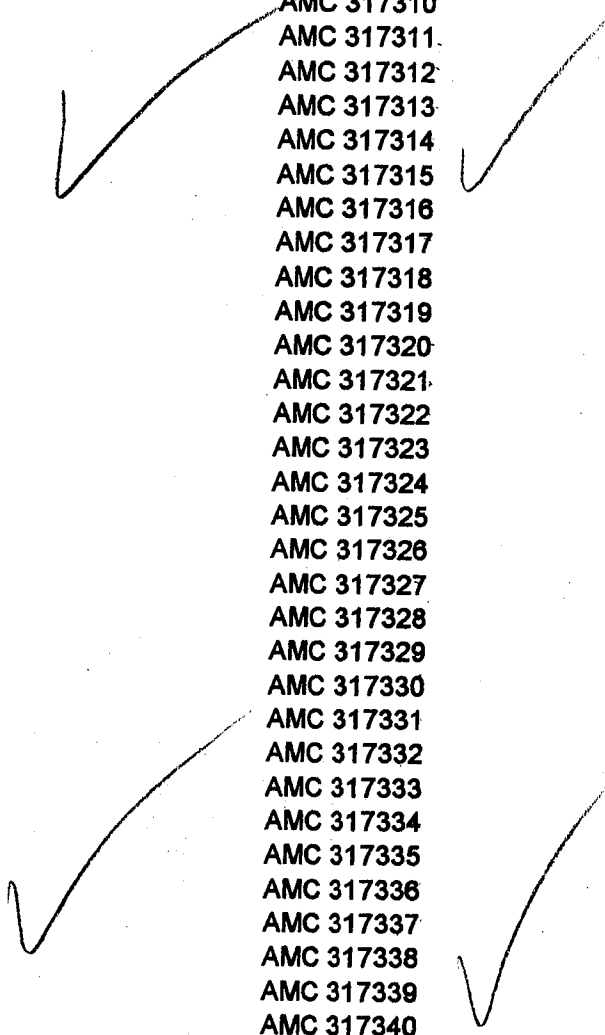


RECEIVED
 ARIZONA
 STATE OFFICE

RECEIVED
 STATE OFFICE

50/50

489	LAW 182	AMC 317301	2408	247
490	LAW 183	AMC 317302	2408	249
491	LAW 184	AMC 317303	2408	251
492	LAW 185	AMC 317304	2408	253
493	LAW 186	AMC 317305	2408	255
494	LAW 187	AMC 317306	2408	257
495	LAW 188	AMC 317307	2408	259
496	LAW 189	AMC 317308	2408	261
497	LAW 190	AMC 317309	2408	263
498	LAW 191	AMC 317310	2408	265
499	LAW 192	AMC 317311	2408	267
500	LAW 193	AMC 317312	2408	269
501	LAW 194	AMC 317313	2408	271
502	LAW 195	AMC 317314	2408	273
503	LAW 196	AMC 317315	2408	275
504	LAW 197	AMC 317316	2408	277
505	LAW 198	AMC 317317	2408	279
506	LAW 199	AMC 317318	2408	281
507	LAW 200	AMC 317319	2408	283
508	LAW 201	AMC 317320	2408	285
509	LAW 202	AMC 317321	2408	287
510	LAW 203	AMC 317322	2408	289
511	LAW 204	AMC 317323	2408	291
512	LAW 205	AMC 317324	2408	293
513	LAW 206	AMC 317325	2408	295
514	LAW 207	AMC 317326	2408	297
515	LAW 208	AMC 317327	2408	299
516	LAW 209	AMC 317328	2408	301
517	LAW 210	AMC 317329	2408	303
518	LAW 211	AMC 317330	2408	305
519	LAW 212	AMC 317331	2408	307
520	LAW 213	AMC 317332	2408	309
521	LAW 214	AMC 317333	2408	311
522	LAW 215	AMC 317334	2408	313
523	LAW 216	AMC 317335	2408	315
524	LAW 217	AMC 317336	2408	317
525	LAW 218	AMC 317337	2408	319
526	LAW 219	AMC 317338	2408	321
527	LAW 220	AMC 317339	2408	323
528	LAW 221	AMC 317340	2408	325
529	LAW 222	AMC 317341	2408	327
530	LAW 223	AMC 317342	2408	329
531	LAW 224	AMC 317343	2408	331
532	LAW 225	AMC 317344	2408	333
533	LAW 226	AMC 317345	2408	335
534	LAW 227	AMC 317346	2408	337
535	LAW 228	AMC 317347	2408	339
536	LAW 229	AMC 317348	2408	341
537	LAW 230	AMC 317349	2408	343
538	LAW 231	AMC 317350	2408	345



RECEIVED
STATE OFFICE
FEB 25 2000

50/50

ENTERED
FEB 25 2000
111

539	LAW 232	AMC 317351	2408	347
540	LAW 233	AMC 317352	2408	349
541	LAW 234	AMC 317353	2408	351
542	LAW 235	AMC 317354	2408	353
543	LAW 236	AMC 317355	2408	355
544	LAW 237	AMC 317356	2408	357
545	LAW 238	AMC 317357	2408	359
546	LAW 239	AMC 317358	2408	361
547	LAW 240	AMC 317359	2408	363
548	JWH 80	AMC 322631	2494	611
549	JWH 81	AMC 322632	2494	613
550	JWH 82	AMC 322633	2494	615
551	JWH 83	AMC 322634	2494	617
552	KIM-1	AMC 362070	4166	88
553	KIM-2	AMC 362071	4166	89
554	KIM-3	AMC 362072	4166	90
555	KIM-4	AMC 362073	4166	91
556	KIM-5	AMC 362074	4166	92
557	KIM-6	AMC 362075	4166	93
558	KIM-7	AMC 362076	4166	94
559	KIM-8	AMC 362077	4166	95
560	KIM-9	AMC 362078	4166	96
561	KIM-10	AMC 362079	4166	97
562	KIM-11	AMC 362080	4166	98
563	KIM-12	AMC 362081	4166	99
564	KIM-13	AMC 362082	4166	100
565	KIM-14	AMC 362083	4166	101
566	KIM-15	AMC 362084	4166	102
567	KIM-16	AMC 362085	4166	103
568	KIM-17	AMC 362086	4166	104
569	KIM-18	AMC 362087	4166	105
570	KIM-19	AMC 362088	4166	106
571	KIM-20	AMC 362089	4166	107
572	KIM-21	AMC 362090	4166	108
573	KIM-22	AMC 362091	4166	109
574	KIM-23	AMC 362092	4166	110
575	KIM-24	AMC 362093	4166	111
576	KIM-25	AMC 362094	4166	112
577	KIM-26	AMC 362095	4166	113
578	KIM-27	AMC 362096	4166	114
579	KIM-28	AMC 362097	4166	115
580	KIM-29	AMC 362098	4166	116
581	KIM-30	AMC 362099	4166	117
582	KIM-31	AMC 362100	4166	118
583	KIM-32	AMC 362101	4166	119
584	KIM-33	AMC 362102	4166	120
585	WP-1	AMC 364582	4214	518
586	WP-2	AMC 364583	4214	519
587	WP-3	AMC 364584	4214	520
588	WP-4	AMC 364585	4214	521

RECEIVED
STATE OFFICE

50/50

~~589~~ WP-5
~~590~~ WP-6
~~591~~ WP-7
~~592~~ WP-14
~~593~~ WP-15
~~594~~ WP-16
~~595~~ WP-17
~~596~~ WP-18
~~597~~ WP-19
~~598~~ WP-20
~~599~~ WP-21
~~600~~ WP-22
~~601~~ WP-23
~~602~~ WP-24
~~603~~ WP-25
~~604~~ WP-26
~~605~~ WP-27
~~606~~ WP-28

✓ AMC 364586	4214	522
AMC 364587	4214	523
AMC 364588 ✓	4214	524
AMC 364595	4214	531
AMC 364596	4214	532
AMC 364597	4214	533
AMC 364598	4214	534
AMC 364599	4214	535
AMC 364600 ✓	4214	536
AMC 364601 ✓	4214	537
AMC 364602	4214	538
AMC 364603	4214	539
AMC 366982 ✓	4302	834
AMC 366983	4302	835
AMC 366984 ✓	4302	836
AMC 366985	4302	837
AMC 366986	4302	838
AMC 366987	4302	839

18/50

RECEIVED
 U.S. DEPARTMENT OF JUSTICE
 PHOENIX, ARIZONA
 2010 FEB 11 A 10: 22

ENTERED
 FEB 25 2010
 10:11



**FREEPORT-MCMORAN
COPPER & GOLD INC.**

One North Central Avenue, Phoenix, AZ 85004 ♦ (602) 366-7895 ♦ Fax (602) 366-8117



2/11/2010

CERTIFIED MAIL - RETURN RECEIPT REQUESTED

**Bureau of Land Management
U.S. Department of the Interior
Arizona State Office
One North Central Avenue
Phoenix, Arizona 85004
Attn: Mining Claims Section**

AMC 31840 131683
38688 159967
61004 305766
62882 308466
63137 317120
49987
2010 FEB 11 A 10:23
RECEIVED
MINING OFFICE
ARIZONA

NOTICE OF TRANSFER OF INTEREST - MINING CLAIMS

TO WHOM IT MAY CONCERN:

Pursuant to 43 C.F.R. § 3833.3, notice is hereby given that an interest in the mining claims and/or mill sites described on Exhibit A attached hereto was transferred by name change on December 28, 1999, from Cyprus Bagdad Copper Corporation to:

Phelps Dodge Bagdad, Inc.
c/o Land & Water Department
One North Central Avenue
Phoenix, AZ 85004

The mining claims and/or mill sites subject to this transfer are described on Exhibit A, attached hereto and by this reference incorporated herein.

Enclosed is our check payable to the Department of the Interior-Bureau of Land Management in payment of the service charge of \$10 per claim or site, for a total of \$5,510.00.

Also enclosed is a copy of the Amended Articles of Incorporation which has been filed with the State of Delaware on December 28, 1999.

Freeport-McMoRan Corporation

By *[Signature]*
Its Resource Analyst



Office of the Secretary of State

I, EDWARD J. FREEL, SECRETARY OF STATE OF THE STATE OF DELAWARE, DO HEREBY CERTIFY THE ATTACHED IS A TRUE AND CORRECT COPY OF THE CERTIFICATE OF AMENDMENT OF "CYPRUS BAGDAD COPPER CORPORATION", CHANGING ITS NAME FROM "CYPRUS BAGDAD COPPER CORPORATION" TO "PHELPS DODGE BAGDAD, INC.", FILED IN THIS OFFICE ON THE TWENTY-EIGHTH DAY OF DECEMBER, A.D. 1999, AT 6 O'CLOCK P.M.

A FILED COPY OF THIS CERTIFICATE HAS BEEN FORWARDED TO THE NEW CASTLE COUNTY RECORDER OF DEEDS.

RECEIVED
DELAWARE STATE OFFICE
2000 FEB 11 A 10:23
PHOENIX, ARIZONA



Edward J. Freel

Edward J. Freel, Secretary of State

2147573 8100

991567486

AUTHENTICATION: 0178514

DATE: 01-04-00

CERTIFICATE OF AMENDMENT

OF

CERTIFICATE OF INCORPORATION

CYPRUS BAGDAD COPPER CORPORATION, a corporation organized and existing under and by virtue of the General Corporation Law of the State of Delaware,

DOES HEREBY CERTIFY:

FIRST: That the Board of Directors of said corporation, by the unanimous written consent of its members, filed with the minutes of the Board, adopted a resolution proposing and declaring advisable the following amendment to the Certificate of Incorporation of said corporation:

RESOLVED, that the Certificate of Incorporation of Cyprus Bagdad Copper Corporation be amended by changing the First Article thereof so that, as amended, said Article shall be and read as follows:

"1. The name of the Corporation is Phelps Dodge Bagdad, Inc."

SECOND: That in lieu of a meeting and vote of stockholders, the stockholders have given unanimous written consent to said amendment in accordance with the provisions of Section 228 of the General Corporation Law of the State of Delaware.

THIRD: That the aforesaid amendment was duly adopted in accordance with the applicable provisions of Sections 242 and 228 of the General Corporation Law of the State of Delaware.

FOURTH: That this Certificate of Amendment of the Certificate of Incorporation shall be effective on January 1, 2000.

IN WITNESS WHEREOF, said CYPRUS BAGDAD COPPER CORPORATION has caused this certificate to be signed by S. David Colton, its Senior Vice President and General Counsel, this 28th day of December, 1999.

RECEIVED
STATE OFFICE
2000 FEB 11 A 10:23
TUCSON, ARIZONA



Senior Vice President & General Counsel



EXHIBIT "A"

Bagdad Unpatented Mining Claims

The following described unpatented mining claims situated in Yavapai County, Arizona, the names of which, the books and pages of the recording of the location notices of which (which notices are of record in the Office of the Yavapai County Recorder) and the Bureau of Land Management (BLM) serial numbers of which, are set forth opposite the names of the respective claims, as follows:

	<u>Claim Name</u>	<u>BLM Serial Number</u>	<u>Book</u>	<u>Page</u>
1	RS 129	AMC 031840	1185	243
2	RS 130	AMC 031841	1185	245
3	RS 131	AMC 031842	1185	247
4	RS 132	AMC 031843	1185	249
5	RS 133	AMC 031844	1185	251
6	RS 134	AMC 031845	1185	253
7	RS 135	AMC 031846	1185	255
8	RS 136	AMC 031847	1185	257
9	RS 145	AMC 031856	1185	275
10	RS 146	AMC 031857	1185	277
11	RS 147	AMC 031858	1185	279
12	RS 148	AMC 031859	1185	281
13	RS 149	AMC 031860	1185	283
14	RS 150	AMC 031861	1185	285
15	RS 151	AMC 031862	1185	287
16	RS 152	AMC 031863	1185	289
17	RS 165	AMC 031872	1185	307
18	RS 166	AMC 031873	1185	309
19	RS 167	AMC 031874	1185	311
20	RS 168	AMC 031875	1185	313
21	RS 181	AMC 031884	1185	331
22	RS 182	AMC 031885	1185	333
23	RS 183	AMC 031886	1185	335
24	RS 184	AMC 031887	1185	337
25	RS 197	AMC 031896	1185	355
26	RS 198	AMC 031897	1185	357
27	RS 199	AMC 031898	1185	359
28	RS 200	AMC 031899	1185	361
29	RS 213	AMC 031900	1185	363
30	RS 214	AMC 031901	1185	365
31	RS 215	AMC 031902	1185	367
32	RS 216	AMC 031903	1185	369
33	DEER NO. 3	AMC 038690.	580	730
34	DEER NO. 4	AMC 038691.	580	731
35	DEER NO. 5	AMC 038692.	580	732
36	DEER NO. 6	AMC 038693.	580	733
37	DEER NO. 7A	AMC 038694	1202	282
38	DEER NO. 8A	AMC 038695	1202	284
39	DEER NO. 9	AMC 038696	580	881

RECEIVED
 FEB 23 2000
 ARIZONA

Grand total 551

RECORDED
 FEB 23 2000

39/50

40	DEER # 21	AMC 038708	669	962
41	DEER # 22	AMC 038709	669	963
42	DEER # 23	AMC 038710	669	964
43	DEER # 24	AMC 038711	669	965
44	DEER # 25	AMC 038712	669	966
45	DEER # 26	AMC 038713	669	967
46	DEER # 27	AMC 038714	669	968
47	DEER # 28	AMC 038715	669	969
48	DEER # 29	AMC 038716	669	970
49	DEER # 30	AMC 038717	669	971
50	DEER # 31	AMC 038718	669	972
51	DEER # 32	AMC 038719	669	973
52	DEER # 33	AMC 038720	669	974
53	DEER # 34	AMC 038721	669	975
54	DEER # 35	AMC 038722	669	976
55	DEER # 36	AMC 038723	669	977
56	DEER # 37	AMC 038724	669	978
57	DEER # 38	AMC 038725	669	979
58	DEER # 39	AMC 038726	669	980
59	DEER # 40	AMC 038727	669	981
60	DEER # 41	AMC 038728	669	982
61	DEER # 42	AMC 038729	669	983
62	DEER # 43	AMC 038730	669	984
63	DEER # 44	AMC 038731	669	985
64	DEER # 45	AMC 038732	669	986
65	DEER # 46	AMC 038733	669	987
66	DEER # 47	AMC 038734	669	988
67	DEER # 48	AMC 038735	669	989
68	DEER # 49	AMC 038736	669	990
69	DEER # 50	AMC 038737	669	991
70	DEER # 51	AMC 038738	669	992
71	DEER # 52	AMC 038739	669	993
72	DEER # 53 (RELOCATION)	AMC 038740	695	390
73	DEER # 54	AMC 038741	669	995
74	DEER # 55	AMC 038742	669	996
75	DEER # 56	AMC 038743	669	997
76	DEER # 57	AMC 038744	669	998
77	DEER # 58	AMC 038745	669	999
78	DEER # 59	AMC 038746	670	001
79	DEER # 60 (RELOCATION)	AMC 038747	695	391
80	DEER # 61	AMC 038748	670	003
81	DEER # 62	AMC 038749	670	004
82	DEER # 63	AMC 038750	670	005
83	DEER # 64	AMC 038751	670	006
84	DEER # 81	AMC 038767	938	474
85	DEER # 82	AMC 038768	938	475
86	DEER # 83	AMC 038769	938	476
87	DEER # 84	AMC 038770	938	477
88	BONANZA	AMC 061004	156	243
89	POLARIS	AMC 061005	156	247

RECEIVED

2010 FEB 11 10:23 AM

PHOENIX, ARIZONA

50/50

90	KEYNOTE	AMC 062882	108	189
91	MOON ANCHOR	AMC 062883	076	374
92	BIRD EYE	AMC 062884	076	375
93	LONGVIEW	AMC 062885	050	191
94	NINO	AMC 062886	017	007
95	QUEEN EXTENSION #1	AMC 062887	004	538
96	BRUCE #1	AMC 062888	608	348
97	BRUCE #3	AMC 062889	608	350
98	R & R #2	AMC 062890	608	345
99	JOS #5	AMC 062891	576	129
100	JOS #6	AMC 062892	576	130
101	CYPRUS NO 1	AMC 062893	005	483
102	CYPRUS NO 2	AMC 062894	005	484
103	CYPRUS NO 3	AMC 062895	005	485
104	CYPRUS NO. 4	AMC 062896	013	022
105	CYPRUS NO. 5	AMC 062897	013	023
106	CYPRUS NO 6	AMC 062898	013	024
107	CYPRUS #7	AMC 062899	049	528
108	CYPRUS #8	AMC 062900	049	529
109	CYPRUS #9	AMC 062901	049	530
110	CYPRUS #10	AMC 062902	049	531
111	CYPRUS #11	AMC 062903	049	532
112	CYPRUS #12	AMC 062904	049	533
113	CYPRUS #13	AMC 062905	049	534
114	CYPRUS # 14	AMC 062906	071	024
115	CYPRUS #15	AMC 062907	162	190
116	L. & W.	AMC 062908	015	227
117	L. & W. NO. 3	AMC 062909	015	230
118	L. & W. NO. 4	AMC 062910	015	231
119	L. & W. NO. 5	AMC 062911	015	232
120	BETA NO. 1	AMC 062912	013	546
121	BETA NO. 2	AMC 062913	013	547
122	BETA NO. 3	AMC 062914	013	548
123	PLYMOUTH	AMC 062915	131	046
124	PLYMOUTH EXTENSION	AMC 062916	156	246
125	VALENCIA	AMC 062917	156	248
126	OCTAROON	AMC 063176	144	367
127	OCTAROON NO. 1	AMC 063177	144	368
128	RED MT. COPPER NO 1	AMC 063178	358	215
129	RED MT. COPPER NO 2	AMC 063179	358	216
130	RED MT. COPPER NO 3	AMC 063180	358	217
131	RED MT. COPPER NO 4	AMC 063181	358	218
132	RED MT. COPPER NO 5	AMC 063182	358	219
133	RED MT. COPPER NO 6	AMC 063183	358	220
134	RED MT. COPPER NO 7	AMC 063184	358	221
135	RED MT. COPPER NO 8	AMC 063185	358	222
136	RED MT. COPPER NO 9	AMC 063186	358	223
137	COPPER-RIDGE NO 1	AMC 063187	358	206
138	COPPER-RIDGE NO 2	AMC 063188	358	207
139	COPPER-RIDGE NO 3	AMC 063189	358	208

TUCSON, ARIZONA

200 FEB 11 A 10:24

RECEIVED
ATTORNEY'S OFFICE

50/SC

 029

140	COPPER RIDGE NO 4	AMC 063190	358	209
141	COPPER RIDGE NO 5	AMC 063191	358	210
142	COPPER RIDGE NO 6	AMC 063192	358	211
143	COPPER RIDGE NO 7	AMC 063193	358	212
144	COPPER RIDGE NO 8	AMC 063194	358	213
145	COPPER RIDGE NO 9	AMC 063195	358	214
146	ISO #1	AMC 063196	563	346
147	ISO #2	AMC 063197	563	347
148	ISO #3	AMC 063198	563	348
149	ISO #4	AMC 063199	563	349
150	ISO #5	AMC 063200	563	350
151	ISO #6	AMC 063201	563	351
152	ISO #7	AMC 063202	563	352
153	ISO #8	AMC 063203	563	353
154	ISO #9	AMC 063204	563	354
155	ISO #10	AMC 063205	563	355
156	ISO #11	AMC 063206	563	356
157	ISO #12	AMC 063207	563	357
158	ISO #13	AMC 063208	563	358
159	ISO #14	AMC 063209	563	359
160	ISO #15	AMC 063210	568	502
161	ISO #16	AMC 063211	568	503
162	JLM 10	AMC 063227	1230	885
163	JLM 11	AMC 063228	1230	887
164	CY-6(A)	AMC 063249	905	230
165	CY-7	AMC 063250	905	231
166	CY-8(A)	AMC 063251	905	232
167	CY-9(A)	AMC 063252	905	233
168	CY-11(A)	AMC 063254	905	235
169	R & R #1	AMC 079981	608	344
170	R & R #3	AMC 079982	608	346
171	R & R #4	AMC 079983	608	347
172	BRUCE #2	AMC 079984	608	349
173	JOS #1	AMC 079985	576	125
174	JOS #2	AMC 079986	576	126
175	JOS #3	AMC 079987	576	127
176	JOS #4	AMC 079988	576	128
177	COMBINE NO. 2	AMC 079989	511	463
178	L. & W. NO. 1	AMC 079990	015	228
179	L. & W. NO. 2	AMC 079991	015	229
180	L. & W. NO. 6	AMC 079992	015	233
181	L. & W. FRACTION	AMC 079993	015	226
182	POSSIBILITIES NO. 1	AMC 079994	015	225
183	PONDEROSA	AMC 131683	1385	650
184	BM 1	AMC 159967	1441	332
185	BM 2	AMC 159968	1441	334
186	BEV 1	AMC 305766	2265	277
187	BEV 2	AMC 305767	2265	279
188	BEV 3	AMC 305768	2265	281
189	BEV 4	AMC 305769	2265	283

RECEIVED
 200 FEB 11 A 10:24
 PHOENIX, ARIZONA

50/50

190	BEV 5	AMC 305770	2265	285
191	BEV 6	AMC 305771	2265	287
192	BEV 7	AMC 305772	2265	289
193	BEV 8	AMC 305773	2265	291
194	BEV 9	AMC 305774	2265	293
195	BEV 10	AMC 305775	2265	295
196	BEV 11	AMC 305776	2265	297
197	BEV 12	AMC 305777	2265	299
198	BEV 13	AMC 305778	2265	301
199	BEV 14	AMC 305779	2265	303
200	BEV 15	AMC 305780	2265	305
201	BEV 16	AMC 305781	2265	307
202	BEV 17	AMC 305782	2265	309
203	BEV 18	AMC 305783	2265	311
204	BEV 19	AMC 305784	2265	313
205	BEV 20	AMC 305785	2265	315
206	BEV 21	AMC 305786	2265	317
207	BEV 22	AMC 305787	2265	319
208	BEV 23	AMC 305788	2265	321
209	BEV 24	AMC 305789	2265	323
210	BEV 25	AMC 305790	2265	325
211	BEV 26	AMC 305791	2265	327
212	BEV 27	AMC 305792	2265	329
213	BEV 28	AMC 305793	2265	331
214	BEV 29	AMC 305794	2265	333
215	BEV 30	AMC 305795	2265	335
216	BEV 31	AMC 305796	2265	337
217	BEV 32	AMC 305797	2265	339
218	BEV 33	AMC 305798	2265	341
219	BEV 34	AMC 305799	2265	343
220	BEV 35	AMC 305800	2265	345
221	BEV 36	AMC 305801	2265	347
222	BEV 37	AMC 305802	2265	349
223	BEV 38	AMC 305803	2265	351
224	BEV 39	AMC 305804	2265	353
225	BEV 40	AMC 305805	2265	355
226	BEV 41	AMC 305806	2265	357
227	BEV 42	AMC 305807	2265	359
228	BEV 43	AMC 305808	2265	361
229	BEV 44	AMC 305809	2265	363
230	BEV 45	AMC 305810	2265	365
231	BEV 46	AMC 305811	2265	367
232	BEV 47	AMC 305812	2265	369
233	BEV 48	AMC 305813	2265	371
234	BEV 49	AMC 305814	2265	373
235	BEV 50	AMC 305815	2265	375
236	BEV 51	AMC 305816	2265	377
237	BEV 52	AMC 305817	2265	379
238	BEV 53	AMC 305818	2265	381
239	BEV 54	AMC 305819	2265	383

2010 FEB 11 AM 10:24



5 50/50

240	FSM #1	AMC 308466	2297	161
241	FSM #2	AMC 308467	2297	163
242	FSM #3	AMC 308468	2297	165
243	FSM #4	AMC 308469	2297	167
244	FSM #5	AMC 308470	2297	169
245	FSM #6	AMC 308471	2297	171
246	FSM #7	AMC 308472	2297	173
247	JWH #1	AMC 308473	2297	105
248	JWH #2	AMC 308474	2297	107
249	JWH #3	AMC 308475	2297	109
250	JWH #4	AMC 308476	2297	111
251	JWH #5	AMC 308477	2297	113
252	JWH #6	AMC 308478	2297	115
253	JWH #7	AMC 308479	2297	117
254	JWH #8	AMC 308480	2297	119
255	JWH #9	AMC 308481	2297	121
256	JWH #10	AMC 308482	2297	123
257	JWH #11	AMC 308483	2297	125
258	JWH #12	AMC 308484	2297	127
259	JWH #13	AMC 308485	2297	129
260	JWH #14	AMC 308486	2297	131
261	JWH #15	AMC 308487	2297	133
262	JWH #16	AMC 308488	2297	135
263	JWH #17	AMC 308489	2297	137
264	JWH #18	AMC 308490	2297	139
265	JWH #19	AMC 308491	2297	141
266	JWH #20	AMC 308492	2297	143
267	JWH #21	AMC 308493	2297	145
268	JWH #22	AMC 308494	2297	147
269	JWH #23	AMC 308495	2297	149
270	JWH #24	AMC 308496	2297	151
271	JWH #25	AMC 308497	2297	153
272	JWH #26	AMC 308498	2297	155
273	JWH #27	AMC 308499	2297	157
274	JWH #28	AMC 308500	2297	159
275	JWH #29	AMC 308501	2298	320
276	JWH #30	AMC 308502	2298	322
277	JWH #31	AMC 308503	2298	324
278	JWH #32	AMC 308504	2298	326
279	JWH #33	AMC 308505	2298	328
280	JWH #34	AMC 308506	2298	330
281	JWH #35	AMC 308507	2298	332
282	JWH #36	AMC 308508	2298	334
283	JWH #37	AMC 308509	2298	336
284	JWH #38	AMC 308510	2298	338
285	JWH #39	AMC 308511	2298	340
286	JWH #40	AMC 308512	2298	342
287	JWH #41	AMC 308513	2298	344
288	JWH #42	AMC 308514	2298	346
289	JWH #43	AMC 308515	2298	348

2000 FEB 11 A 10:24

RECEIVED

50/50


290	JWH #44	AMC 308516	2298	350
291	JWH #45	AMC 308517	2298	352
292	JWH #46	AMC 308518	2298	354
293	JWH #47	AMC 308519	2298	356
294	JWH #48	AMC 308520	2298	358
295	JWH #49	AMC 308521	2298	360
296	JWH #50	AMC 308522	2298	362
297	JWH #51	AMC 308523	2298	364
298	JWH #52	AMC 308524	2298	366
299	JWH #53	AMC 308525	2298	368
300	JWH #54	AMC 308526	2298	370
301	JWH #55	AMC 308527	2298	372
302	JWH #56	AMC 308528	2298	374
303	JWH #57	AMC 308529	2298	376
304	JWH #58	AMC 308530	2298	378
305	JWH #59	AMC 308531	2298	380
306	JWH #60	AMC 308532	2298	382
307	JWH #61	AMC 308533	2298	384
308	JWH #62	AMC 308534	2298	386
309	JWH #63	AMC 308535	2298	388
310	JWH #64	AMC 308536	2298	390
311	JWH #65	AMC 308537	2298	392
312	JWH #66	AMC 308538	2298	394
313	JWH #67	AMC 308539	2298	396
314	JWH #68	AMC 308540	2298	398
315	JWH #69	AMC 308541	2298	400
316	JWH #70	AMC 308542	2298	402
317	JWH #71	AMC 308543	2298	404
318	JWH #72	AMC 308544	2298	406
319	JWH #73	AMC 308545	2298	408
320	JWH #74	AMC 308546	2298	410
321	JWH #75	AMC 308547	2298	412
322	JWH #76	AMC 308548	2298	414
323	JWH #77	AMC 308549	2298	416
324	LAW 1	AMC 317120	2407	887
325	LAW 2	AMC 317121	2407	889
326	LAW 3	AMC 317122	2407	891
327	LAW 4	AMC 317123	2407	893
328	LAW 5	AMC 317124	2407	895
329	LAW 6	AMC 317125	2407	897
330	LAW 7	AMC 317126	2407	899
331	LAW 8	AMC 317127	2407	901
332	LAW 9	AMC 317128	2407	903
333	LAW 10	AMC 317129	2407	905
334	LAW 11	AMC 317130	2407	907
335	LAW 12	AMC 317131	2407	909
336	LAW 13	AMC 317132	2407	911
337	LAW 14	AMC 317133	2407	913
338	LAW 15	AMC 317134	2407	915
339	LAW 16	AMC 317135	2407	917

200 FEB 11 A 10:24



7 50/50

340	LAW 17	AMC 317136	2407	919
341	LAW 18	AMC 317137	2407	921
342	LAW 19	AMC 317138	2407	923
343	LAW 20	AMC 317139	2407	925
344	LAW 21	AMC 317140	2407	927
345	LAW 22	AMC 317141	2407	929
346	LAW 23	AMC 317142	2407	931
347	LAW 24	AMC 317143	2407	933
348	LAW 25	AMC 317144	2407	934
349	LAW 26	AMC 317145	2407	936
350	LAW 27	AMC 317146	2407	938
351	LAW 28	AMC 317147	2407	940
352	LAW 29	AMC 317148	2407	942
353	LAW 30	AMC 317149	2407	943
354	LAW 31	AMC 317150	2407	945
355	LAW 32	AMC 317151	2407	947
356	LAW 33	AMC 317152	2407	949
357	LAW 34	AMC 317153	2407	951
358	LAW 35	AMC 317154	2407	953
359	LAW 36	AMC 317155	2407	955
360	LAW 37	AMC 317156	2407	957
361	LAW 38	AMC 317157	2407	959
362	LAW 39	AMC 317158	2407	961
363	LAW 40	AMC 317159	2407	963
364	LAW 41	AMC 317160	2407	965
365	LAW 42	AMC 317161	2407	967
366	LAW 43	AMC 317162	2407	969
367	LAW 44	AMC 317163	2407	971
368	LAW 45	AMC 317164	2407	973
369	LAW 46	AMC 317165	2407	975
370	LAW 47	AMC 317166	2407	977
371	LAW 48	AMC 317167	2407	979
372	LAW 49	AMC 317168	2407	981
373	LAW 50	AMC 317169	2407	983
374	LAW 51	AMC 317170	2407	985
375	LAW 52	AMC 317171	2407	987
376	LAW 53	AMC 317172	2407	989
377	LAW 54	AMC 317173	2407	991
378	LAW 55	AMC 317174	2407	993
379	LAW 56	AMC 317175	2407	995
380	LAW 57	AMC 317176	2407	997
381	LAW 58	AMC 317177	2407	999
382	LAW 59	AMC 317178	2408	1
383	LAW 60	AMC 317179	2408	3
384	LAW 61	AMC 317180	2408	5
385	LAW 62	AMC 317181	2408	7
386	LAW 63	AMC 317182	2408	9
387	LAW 64	AMC 317183	2408	11
388	LAW 65	AMC 317184	2408	13
389	LAW 66	AMC 317185	2408	15



RECEIVED
 STATE OFFICE
 200 FEB 11 A 10: 24

50/5

390	LAW 67	AMC 317186	2408	17
391	LAW 68	AMC 317187	2408	19
392	LAW 69	AMC 317188	2408	21
393	LAW 70	AMC 317189	2408	23
394	LAW 71	AMC 317190	2408	25
395	LAW 72	AMC 317191	2408	27
396	LAW 73	AMC 317192	2408	29
397	LAW 74	AMC 317193	2408	31
398	LAW 75	AMC 317194	2408	33
399	LAW 76	AMC 317195	2408	35
400	LAW 77	AMC 317196	2408	37
401	LAW 78	AMC 317197	2408	39
402	LAW 79	AMC 317198	2408	41
403	LAW 80	AMC 317199	2408	43
404	LAW 81	AMC 317200	2408	45
405	LAW 82	AMC 317201	2408	47
406	LAW 83	AMC 317202	2408	49
407	LAW 84	AMC 317203	2408	51
408	LAW 85	AMC 317204	2408	53
409	LAW 86	AMC 317205	2408	55
410	LAW 87	AMC 317206	2408	57
411	LAW 88	AMC 317207	2408	59
412	LAW 89	AMC 317208	2408	61
413	LAW 90	AMC 317209	2408	63
414	LAW 91	AMC 317210	2408	65
415	LAW 92	AMC 317211	2408	67
416	LAW 93	AMC 317212	2408	69
417	LAW 94	AMC 317213	2408	71
418	LAW 95	AMC 317214	2408	73
419	LAW 96	AMC 317215	2408	75
420	LAW 97	AMC 317216	2408	77
421	LAW 98	AMC 317217	2408	79
422	LAW 99	AMC 317218	2408	81
423	LAW 100	AMC 317219	2408	83
424	LAW 101	AMC 317220	2408	85
425	LAW 102	AMC 317221	2408	87
426	LAW 103	AMC 317222	2408	89
427	LAW 104	AMC 317223	2408	91
428	LAW 105	AMC 317224	2408	93
429	LAW 106	AMC 317225	2408	95
430	LAW 107	AMC 317226	2408	97
431	LAW 108	AMC 317227	2408	99
432	LAW 109	AMC 317228	2408	101
433	LAW 110	AMC 317229	2408	103
434	LAW 111	AMC 317230	2408	105
435	LAW 112	AMC 317231	2408	107
436	LAW 113	AMC 317232	2408	109
437	LAW 114	AMC 317233	2408	111
438	LAW 115	AMC 317234	2408	113
439	LAW 116	AMC 317235	2408	115

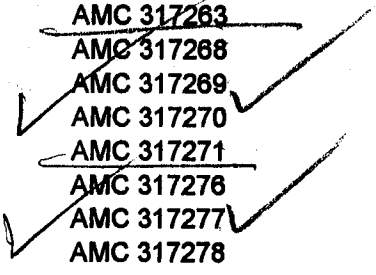
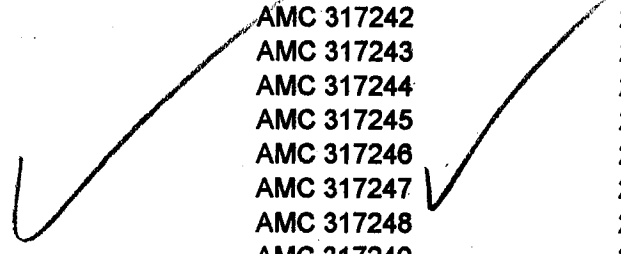
2010 FEB 11 A 10: 24

RECEIVED



9 50/50

440	LAW 117	AMC 317236	2408	117
441	LAW 118	AMC 317237	2408	119
442	LAW 119	AMC 317238	2408	121
443	LAW 120	AMC 317239	2408	123
444	LAW 121	AMC 317240	2408	125
445	LAW 122	AMC 317241	2408	127
446	LAW 123	AMC 317242	2408	129
447	LAW 124	AMC 317243	2408	131
448	LAW 125	AMC 317244	2408	133
449	LAW 126	AMC 317245	2408	135
450	LAW 127	AMC 317246	2408	137
451	LAW 128	AMC 317247	2408	139
452	LAW 129	AMC 317248	2408	141
453	LAW 130	AMC 317249	2408	143
454	LAW 131	AMC 317250	2408	145
455	LAW 132	AMC 317251	2408	147
456	LAW 133	AMC 317252	2408	149
457	LAW 134	AMC 317253	2408	151
458	LAW 135	AMC 317254	2408	153
459	LAW 136	AMC 317255	2408	155
460	LAW 137	AMC 317256	2408	157
461	LAW 138	AMC 317257	2408	159
462	LAW 139	AMC 317258	2408	161
463	LAW 140	AMC 317259	2408	163
464	LAW 141	AMC 317260	2408	165
465	LAW 142	AMC 317261	2408	167
466	LAW 143	AMC 317262	2408	169
467	LAW 144	AMC 317263	2408	171
468	LAW 149	AMC 317268	2408	181
469	LAW 150	AMC 317269	2408	183
470	LAW 151	AMC 317270	2408	185
471	LAW 152	AMC 317271	2408	187
472	LAW 157	AMC 317276	2408	197
473	LAW 158	AMC 317277	2408	199
474	LAW 159	AMC 317278	2408	201
475	LAW 160	AMC 317279	2408	203
476	LAW 165	AMC 317284	2408	213
477	LAW 166	AMC 317285	2408	215
478	LAW 167	AMC 317286	2408	217
479	LAW 168	AMC 317287	2408	219
480	LAW 173	AMC 317292	2408	229
481	LAW 174	AMC 317293	2408	231
482	LAW 175	AMC 317294	2408	233
483	LAW 176	AMC 317295	2408	235
484	LAW 177	AMC 317296	2408	237
485	LAW 178	AMC 317297	2408	239
486	LAW 179	AMC 317298	2408	241
487	LAW 180	AMC 317299	2408	243
488	LAW 181	AMC 317300	2408	245
489	LAW 182	AMC 317301	2408	247



PHOENIX, ARIZONA

RECEIVED
IN MAZ STATE OFFICE

50/50

490	LAW 183	AMC 317302	2408	249
491	LAW 184	AMC 317303	2408	251
492	LAW 185	AMC 317304	2408	253
493	LAW 186	AMC 317305	2408	255
494	LAW 187	AMC 317306	2408	257
495	LAW 188	AMC 317307	2408	259
496	LAW 189	AMC 317308	2408	261
497	LAW 190	AMC 317309	2408	263
498	LAW 191	AMC 317310	2408	265
499	LAW 192	AMC 317311	2408	267
500	LAW 193	AMC 317312	2408	269
501	LAW 194	AMC 317313	2408	271
502	LAW 195	AMC 317314	2408	273
503	LAW 196	AMC 317315	2408	275
504	LAW 197	AMC 317316	2408	277
505	LAW 198	AMC 317317	2408	279
506	LAW 199	AMC 317318	2408	281
507	LAW 200	AMC 317319	2408	283
508	LAW 201	AMC 317320	2408	285
509	LAW 202	AMC 317321	2408	287
510	LAW 203	AMC 317322	2408	289
511	LAW 204	AMC 317323	2408	291
512	LAW 205	AMC 317324	2408	293
513	LAW 206	AMC 317325	2408	295
514	LAW 207	AMC 317326	2408	297
515	LAW 208	AMC 317327	2408	299
516	LAW 209	AMC 317328	2408	301
517	LAW 210	AMC 317329	2408	303
518	LAW 211	AMC 317330	2408	305
519	LAW 212	AMC 317331	2408	307
520	LAW 213	AMC 317332	2408	309
521	LAW 214	AMC 317333	2408	311
522	LAW 215	AMC 317334	2408	313
523	LAW 216	AMC 317335	2408	315
524	LAW 217	AMC 317336	2408	317
525	LAW 218	AMC 317337	2408	319
526	LAW 219	AMC 317338	2408	321
527	LAW 220	AMC 317339	2408	323
528	LAW 221	AMC 317340	2408	325
529	LAW 222	AMC 317341	2408	327
530	LAW 223	AMC 317342	2408	329
531	LAW 224	AMC 317343	2408	331
532	LAW 225	AMC 317344	2408	333
533	LAW 226	AMC 317345	2408	335
534	LAW 227	AMC 317346	2408	337
535	LAW 228	AMC 317347	2408	339
536	LAW 229	AMC 317348	2408	341
537	LAW 230	AMC 317349	2408	343
538	LAW 231	AMC 317350	2408	345
539	LAW 232	AMC 317351	2408	347

200 FEB 11 A 10:24



540 LAW 233
541 LAW 234
542 LAW 235
543 LAW 236
544 LAW 237
545 LAW 238
546 LAW 239
547 LAW 240
548 JWH 80
549 JWH 81
550 JWH 82
551 JWH 83

AMC 317352	2408	349
AMC 317353	2408	351
AMC 317354	2408	353
AMC 317355	2408	355
AMC 317356	2408	357
AMC 317357	2408	359
AMC 317358	2408	361
AMC 317359	2408	363
AMC 322631	2494	611
AMC 322632	2494	613
AMC 322633	2494	615
AMC 322634	2494	617

RECEIVED
M. AZ STATE OFFICE
2010 FEB 11 A 10:24
PHOENIX, ARIZONA

12/30

United States Department of the Interior

Bureau of Land Management

BUSINESS & SUPPORT SVCS DIV

ONE N CENTRAL AVE SUITE 800

PHOENIX, AZ 85004 -4427

Phone: (602) 417-9200

Receipt

No:

2082432

Transaction #: 2149267	
Date of Transaction: 02/11/2010	
CUSTOMER:	PHELPS DODGE EXPLORATION CORP ONE NORTH CENTRAL AVE 17TH FLO PHOENIX, AZ 85004 US

LINE #	QTY	DESCRIPTION	REMARKS	UNIT PRICE	TOTAL
1	1.00	LOCATABLE MINERALS / MINING CLAIMS-NOT NEW-UNADJUD, ONE AUTH NO. ONLY / MINING CLAIM MONEY RECEIVED CASES: AMC31840/\$11570.00	TRF (1157)	- n/a -	11570.00
TOTAL:					\$11,570.00

PAYMENT INFORMATION			
1	AMOUNT:	11570.00	POSTMARKED: N/A
	TYPE:	CHECK	RECEIVED: 02/11/2010
	CHECK NO:	673806	
	NAME:	PHELPS DODGE EXPLORATION CORP ONE NORTH CENTRAL AVE 17TH FLO PHOENIX AZ 85004 US	

REMARKS

This receipt was generated by the automated BLM Collections and Billing System and is a paper representation of a portion of the official electronic record contained therein.

NOTICE!!

These documents have been scanned!

Do not place un-scanned documents beneath this notice!

Do not remove this notice from this file!

GPO Jacket No. 560-102
Print Order 61540
Rise Business Services, LLC
Job=AZ15 6/5/2019



Box Number= AZ15117



Claim Begin-End: AMC362070-AMC362102

4 Annual Filings



AZ15117-3

AMC361998-AMC362442

EXHIBIT A

County: Yavapai

State: AZ

BLM Serial #	Claim Name	Original Recording		Amended Recording		Location
		Recording #	Page #	Recording #	Page #	
AMC 031840 7	RS 129	1185	243			SEC34-T15N-R10W
AMC 031841	RS 130	1185	245			SEC34-T15N-R10W
AMC 031842	RS 131	1185	247			SEC34-T15N-R10W
AMC 031843	RS 132	1185	249			SEC34-T15N-R10W
AMC 031844	RS 133	1185	251			SEC34-T15N-R10W
AMC 031845	RS 134	1185	253			SEC34-T15N-R10W
AMC 031846	RS 135	1185	255			SEC34-T15N-R10W
AMC 031847 J	RS 136	1185	257			SEC34-T15N-R10W
AMC 031856 7	RS 145	1185	275			SEC34-T15N-R10W
AMC 031857	RS 146	1185	277			SEC34-T15N-R10W
AMC 031858	RS 147	1185	279			SEC34-T15N-R10W
AMC 031859	RS 148	1185	281			SEC34-T15N-R10W
AMC 031860	RS 149	1185	283			SEC34-T15N-R10W
AMC 031861	RS 150	1185	285			SEC34-T15N-R10W
AMC 031862	RS 151	1185	287			SEC34-T15N-R10W
AMC 031863 J	RS 152	1185	289			SEC34-T15N-R10W
AMC 031872 7	RS 165	1185	307			SEC34-T15N-R10W
AMC 031873	RS 166	1185	309			SEC34-T15N-R10W
AMC 031874	RS 167	1185	311			SEC34-T15N-R10W
AMC 031875 J	RS 168	1185	313			SEC34-T15N-R10W
AMC 031884 7	RS 181	1185	331			SEC34-T15N-R10W
AMC 031885	RS 182	1185	333			SEC34-T15N-R10W
AMC 031886	RS 183	1185	335			SEC34-T15N-R10W
AMC 031887 J	RS 184	1185	337			SEC34-T15N-R10W
AMC 031896 7	RS 197	1185	355			SEC34-T15N-R10W
AMC 031897	RS 198	1185	357			SEC34-T15N-R10W
AMC 031898	RS 199	1185	359			SEC34-T15N-R10W
AMC 031899	RS 200	1185	361			SEC34-T15N-R10W
AMC 031900	RS 213	1185	363			SEC34-T15N-R10W
AMC 031901	RS 214	1185	365			SEC34-T15N-R10W
AMC 031902 J	RS 215	1185	367			SEC34-T15N-R10W
AMC 031903 J	RS 216	1185	369			SEC34-T15N-R10W
AMC 038690 7	DEER NO. 3	580	730			SEC12-T14N-R10W
AMC 038691	DEER NO. 4	580	731			SEC12-T14N-R10W
AMC 038692	DEER NO. 5	580	732			SEC12-T14N-R10W
AMC 038693	DEER NO. 6	580	733			SEC12-T14N-R10W
AMC 038694	DEER NO. 7A	1202	282			SEC12-T14N-R10W
AMC 038695 J	DEER NO. 8A	1202	284			SEC12-T14N-R10W

Date: 10/30/2017

NO. OF CLAIMS 1108
 AMOUNT 176,740⁰⁰

Page 1

RECEIVED
 MIMAS STATE OFFICE
 2017 AUG -9 A 9:50
 PHOENIX ARIZONA

EXHIBIT A

County: Yavapai

State: AZ

BLM Serial #	Claim Name	Original Recording		Amended Recording		Location
		Recording #	Page #	Recording #	Page #	
AMC 038696	DEER NO. 9	580	881			SEC12-T14N-R10W
AMC 038708	DEER # 21	669	962			SEC12-T14N-R10W
AMC 038709	DEER # 22	669	963			SEC12-T14N-R10W
AMC 038710	DEER # 23	669	964			SEC12-T14N-R10W
AMC 038711	DEER # 24	669	965			SEC12-T14N-R10W
AMC 038712	DEER # 25	669	966			SEC12-T14N-R10W
AMC 038713	DEER # 26	669	967			SEC12-T14N-R10W
AMC 038714	DEER # 27	669	968			SEC12-T14N-R10W
AMC 038715	DEER # 28	669	969			SEC13-T14N-R10W
AMC 038716	DEER # 29	669	970			SEC13-T14N-R10W
AMC 038717	DEER # 30	669	971			SEC12-T14N-R10W
AMC 038718	DEER # 31	669	972			SEC12-T14N-R10W
AMC 038719	DEER # 32	669	973			SEC12-T14N-R10W
AMC 038720	DEER # 33	669	974			SEC12-T14N-R10W
AMC 038721	DEER # 34	669	975			SEC13-T14N-R10W
AMC 038722	DEER # 35	669	976			SEC13-T14N-R10W
AMC 038723	DEER # 36	669	977			SEC13-T14N-R10W
AMC 038724	DEER # 37	669	978			SEC13-T14N-R10W
AMC 038725	DEER # 38	669	979			SEC12-T14N-R10W
AMC 038726	DEER # 39	669	980			SEC12-T14N-R10W
AMC 038727	DEER # 40	669	981			SEC12-T14N-R10W
AMC 038728	DEER # 41	669	982			SEC12-T14N-R10W
AMC 038729	DEER # 42	669	983			SEC13-T14N-R10W
AMC 038730	DEER # 43	669	984			SEC13-T14N-R10W
AMC 038731	DEER # 44	669	985			SEC13-T14N-R10W
AMC 038732	DEER # 45	669	986			SEC13-T14N-R10W
AMC 038733	DEER # 46	669	987			SEC13-T14N-R10W
AMC 038734	DEER # 47	669	988			SEC13-T14N-R10W
AMC 038735	DEER # 48	669	989			SEC11-T14N-R10W
AMC 038736	DEER # 49	669	990			SEC11-T14N-R10W
AMC 038737	DEER # 50	669	991			SEC14-T14N-R10W
AMC 038738	DEER # 51	669	992			SEC14-T14N-R10W
AMC 038739	DEER # 52	669	993			SEC14-T14N-R10W
AMC 038740	DEER # 53 (RELOCATION)	695	390			SEC13-T14N-R10W
AMC 038741	DEER # 54	669	995			SEC14-T14N-R10W
AMC 038742	DEER # 55	669	996			SEC14-T14N-R10W
AMC 038743	DEER # 56	669	997			SEC14-T14N-R10W
AMC 038744	DEER # 57	669	998			SEC14-T14N-R10W

Date: 10/30/2017

RECEIVED
 PIMA COUNTY ARIZONA
 PUBLIC SAFETY DIVISION
 10/30/2017 9:50 AM

EXHIBIT A

County: Yavapai

State: AZ

BLM Serial #	Claim Name	Original Recording		Amended Recording		Location
		Recording #	Page #	Recording #	Page #	
AMC 038745	DEER # 58	669	999			SEC14-T14N-R10W
AMC 038746	DEER # 59	670	001			SEC14-T14N-R10W
AMC 038747	DEER # 60 (RELOCATION)	695	391			SEC14-T14N-R10W
AMC 038748	DEER # 61	670	003			SEC14-T14N-R10W
AMC 038749	DEER # 62	670	004			SEC14-T14N-R10W
AMC 038750	DEER # 63	670	005			SEC14-T14N-R10W
AMC 038751	DEER # 64	670	006			SEC14-T14N-R10W
AMC 038767	DEER # 81	938	474			SEC12-T14N-R10W
AMC 038768	DEER # 82	938	475			SEC12-T14N-R10W
AMC 038769	DEER # 83	938	476			SEC12-T14N-R10W
AMC 038770	DEER # 84	938	477			SEC12-T14N-R10W
AMC 062882	KEYNOTE	108	189			SEC20-T14N-R09W
AMC 062883	MOON ANCHOR	076	374			SEC19-T14N-R09W
AMC 062884	BIRD EYE	076	375			SEC19-T14N-R09W
AMC 062885	LONGVIEW	050	191	071	025	SEC30-T14N-R09W
AMC 062886	NINO	017	007			SEC19-T14N-R09W
AMC 062887	QUEEN EXTENSION #1	004	538			SEC20-T14N-R09W
AMC 062888	BRUCE #1	608	348			SEC19-T14N-R09W
AMC 062889	BRUCE #3	608	350			SEC19-T14N-R09W
AMC 062890	R & R #2	608	345			SEC18-T14N-R09W
AMC 062891	JOS #5	576	129			SEC19-T14N-R09W
AMC 062892	JOS #6	576	130			SEC19-T14N-R09W
AMC 062893	CYPRUS NO 1	005	483	025	589	SEC20-T14N-R09W
AMC 062894	CYPRUS NO 2	005	484	025	590	SEC20-T14N-R09W
AMC 062895	CYPRUS NO 3	005	485	025	591	SEC20-T14N-R09W
AMC 062896	CYPRUS NO. 4	013	022	049	525	SEC20-T14N-R09W
AMC 062897	CYPRUS NO. 5	013	023	049	526	SEC17-T14N-R09W
AMC 062898	CYPRUS NO 6	013	024	049	527	SEC20-T14N-R09W
AMC 062899	CYPRUS #7	049	528			SEC19-T14N-R09W
AMC 062900	CYPRUS #8	049	529			SEC19-T14N-R09W
AMC 062901	CYPRUS #9	049	530			SEC19-T14N-R09W
AMC 062902	CYPRUS #10	049	531			SEC19-T14N-R09W
AMC 062903	CYPRUS #11	049	532			SEC19-T14N-R09W
AMC 062904	CYPRUS #12	049	533			SEC19-T14N-R09W
AMC 062905	CYPRUS #13	049	534			SEC19-T14N-R09W
AMC 062906	CYPRUS # 14	071	024			SEC20-T14N-R09W
AMC 062907	CYPRUS #15	162	190			SEC18-T14N-R09W

Date: 10/30/2017

RECEIVED
 PHOENIX
 APR 10 2017
 9:50 AM

EXHIBIT A

County: Yavapai

State: AZ

BLM Serial #	Claim Name	Original Recording		Amended Recording		Location
		Recording #	Page #	Recording #	Page #	
AMC 062908	L. & W.	015	227			SEC19-T14N-R09W
AMC 062909	L. & W. NO. 3	015	230			SEC19-T14N-R09W
AMC 062910	L. & W. NO. 4	015	231			SEC19-T14N-R09W
AMC 062911	L. & W. NO. 5	015	232			SEC19-T14N-R09W
AMC 062912	BETA NO. 1	013	546			SEC19-T14N-R09W
AMC 062913	BETA NO. 2	013	547	025	588	SEC19-T14N-R09W
AMC 062914	BETA NO. 3	013	548			SEC19-T14N-R09W
AMC 062915	PLYMOUTH	131	046			SEC17-T14N-R09W
AMC 062916	PLYMOUTH EXTENSION	156	246			SEC20-T14N-R09W
AMC 063176	OCTAROON	144	367			SEC14-T14N-R10W
AMC 063177	OCTAROON NO. 1	144	368			SEC14-T14N-R10W
AMC 063178	RED MT. COPPER NO 1	358	215			SEC14-T14N-R10W
AMC 063179	RED MT. COPPER NO 2	358	216			SEC14-T14N-R10W
AMC 063180	RED MT. COPPER NO 3	358	217			SEC14-T14N-R10W
AMC 063181	RED MT. COPPER NO 4	358	218			SEC14-T14N-R10W
AMC 063182	RED MT. COPPER NO 5	358	219			SEC14-T14N-R10W
AMC 063183	RED MT. COPPER NO 6	358	220			SEC14-T14N-R10W
AMC 063184	RED MT. COPPER NO 7	358	221			SEC14-T14N-R10W
AMC 063185	RED MT. COPPER NO 8	358	222			SEC14-T14N-R10W
AMC 063186	RED MT. COPPER NO 9	358	223			SEC23-T14N-R10W
AMC 063187	COPPER-RIDGE NO 1	358	206			SEC14-T14N-R10W
AMC 063188	COPPER-RIDGE NO 2	358	207			SEC15-T14N-R10W
AMC 063189	COPPER-RIDGE NO 3	358	208			SEC15-T14N-R10W
AMC 063190	COPPER RIDGE NO 4	358	209			SEC14-T14N-R10W
AMC 063191	COPPER RIDGE NO 5	358	210			SEC15-T14N-R10W
AMC 063192	COPPER RIDGE NO 6	358	211			SEC22-T14N-R10W
AMC 063193	COPPER RIDGE NO 7	358	212			SEC22-T14N-R10W
AMC 063194	COPPER RIDGE NO 8	358	213			SEC22-T14N-R10W
AMC 063195	COPPER RIDGE NO 9	358	214			SEC22-T14N-R10W
AMC 063196	ISO #1	563	346			SEC14-T14N-R10W
AMC 063197	ISO #2	563	347			SEC15-T14N-R10W
AMC 063198	ISO #3	563	348			SEC15-T14N-R10W
AMC 063199	ISO #4	563	349			SEC15-T14N-R10W

Date: 10/30/2017

RECEIVED
 M 7
 2018 AUG 9
 PHOENIX, ARIZONA

EXHIBIT A

County: Yavapai

State: AZ

BLM Serial #	Claim Name	Original Recording		Amended Recording		Location
		Recording #	Page #	Recording #	Page #	
AMC 063200	ISO #5	563	350			SEC15-T14N-R10W
AMC 063201	ISO #6	563	351			SEC15-T14N-R10W
AMC 063202	ISO #7	563	352			SEC23-T14N-R10W
AMC 063203	ISO #8	563	353			SEC23-T14N-R10W
AMC 063204	ISO #9	563	354			SEC23-T14N-R10W
AMC 063205	ISO #10	563	355			SEC22-T14N-R10W
AMC 063206	ISO #11	563	356			SEC22-T14N-R10W
AMC 063207	ISO #12	563	357			SEC22-T14N-R10W
AMC 063208	ISO #13	563	358			SEC15-T14N-R10W
AMC 063209	ISO #14	563	359			SEC22-T14N-R10W
AMC 063210	ISO #15	568	502			SEC15-T14N-R10W
AMC 063211	ISO #16	568	503			SEC15-T14N-R10W
AMC 079981	R & R #1	608	344			SEC19-T14N-R09W
AMC 079982	R & R #3	608	346			SEC18-T14N-R09W
AMC 079983	R & R #4	608	347			SEC19-T14N-R09W
AMC 079984	BRUCE #2	608	349			SEC19-T14N-R09W
AMC 079985	JOS #1	576	125			SEC19-T14N-R09W
AMC 079986	JOS #2	576	126			SEC19-T14N-R09W
AMC 079987	JOS #3	576	127	761	181	SEC19-T14N-R09W
AMC 079988	JOS #4	576	128			SEC19-T14N-R09W
AMC 079989	COMBINE NO. 2	511	463			SEC18-T14N-R09W
AMC 079990	L. & W. NO. 1	015	228			SEC19-T14N-R09W
AMC 079991	L. & W. NO. 2	015	229			SEC19-T14N-R09W
AMC 079992	L. & W. NO. 6	015	233			SEC19-T14N-R09W
AMC 079993	L. & W. FRACTION	015	226	761	182	SEC19-T14N-R09W
AMC 079994	POSSIBILITIES NO. 1	015	225			SEC19-T14N-R09W
AMC 159967	BM 1	1441	332			SEC20-T15N-R10W
AMC 159968	BM 2	1441	334			SEC20-T15N-R10W
AMC 305766	BEV 1	2265	277			SEC09-T14N-R09W
AMC 305767	BEV 2	2265	279			SEC09-T14N-R09W
AMC 305768	BEV 3	2265	281			SEC09-T14N-R09W
AMC 305769	BEV 4	2265	283			SEC09-T14N-R09W
AMC 305770	BEV 5	2265	285			SEC09-T14N-R09W
AMC 305771	BEV 6	2265	287			SEC09-T14N-R09W
AMC 305772	BEV 7	2265	289			SEC09-T14N-R09W
AMC 305773	BEV 8	2265	291			SEC09-T14N-R09W
AMC 305774	BEV 9	2265	293			SEC09-T14N-R09W
AMC 305775	BEV 10	2265	295			SEC09-T14N-R09W

Date: 10/30/2017

RECEIVED
 G. M. AZ STATE OFFICE
 PHOENIX ARIZONA
 2017 AUG -9 4 49 PM

EXHIBIT A

County: Yavapai

State: AZ

BLM Serial #	Claim Name	Original Recording		Amended Recording		Location
		Recording #	Page #	Recording #	Page #	
AMC 305776	BEV 11	2265	297			SEC09-T14N-R09W
AMC 305777	BEV 12	2265	299			SEC09-T14N-R09W
AMC 305778	BEV 13	2265	301			SEC09-T14N-R09W
AMC 305779	BEV 14	2265	303			SEC09-T14N-R09W
AMC 305780	BEV 15	2265	305			SEC09-T14N-R09W
AMC 305781	BEV 16	2265	307			SEC09-T14N-R09W
AMC 305782	BEV 17	2265	309			SEC09-T14N-R09W
AMC 305783	BEV 18	2265	311			SEC09-T14N-R09W
AMC 305784	BEV 19	2265	313			SEC09-T14N-R09W
AMC 305785	BEV 20	2265	315			SEC09-T14N-R09W
AMC 305786	BEV 21	2265	317			SEC09-T14N-R09W
AMC 305787	BEV 22	2265	319			SEC09-T14N-R09W
AMC 305788	BEV 23	2265	321			SEC09-T14N-R09W
AMC 305789	BEV 24	2265	323			SEC09-T14N-R09W
AMC 305790	BEV 25	2265	325			SEC09-T14N-R09W
AMC 305791	BEV 26	2265	327			SEC09-T14N-R09W
AMC 305792	BEV 27	2265	329			SEC09-T14N-R09W
AMC 305793	BEV 28	2265	331			SEC09-T14N-R09W
AMC 305794	BEV 29	2265	333			SEC09-T14N-R09W
AMC 305795	BEV 30	2265	335			SEC09-T14N-R09W
AMC 305796	BEV 31	2265	337			SEC09-T14N-R09W
AMC 305797	BEV 32	2265	339			SEC09-T14N-R09W
AMC 305798	BEV 33	2265	341			SEC09-T14N-R09W
AMC 305799	BEV 34	2265	343			SEC09-T14N-R09W
AMC 305800	BEV 35	2265	345			SEC09-T14N-R09W
AMC 305801	BEV 36	2265	347			SEC09-T14N-R09W
AMC 305802	BEV 37	2265	349			SEC09-T14N-R09W
AMC 305803	BEV 38	2265	351			SEC09-T14N-R09W
AMC 305804	BEV 39	2265	353			SEC09-T14N-R09W
AMC 305805	BEV 40	2265	355			SEC09-T14N-R09W
AMC 305806	BEV 41	2265	357			SEC09-T14N-R09W
AMC 305807	BEV 42	2265	359			SEC09-T14N-R09W
AMC 305808	BEV 43	2265	361			SEC09-T14N-R09W
AMC 305809	BEV 44	2265	363			SEC09-T14N-R09W
AMC 305810	BEV 45	2265	365			SEC09-T14N-R09W
AMC 305811	BEV 46	2265	367			SEC09-T14N-R09W
AMC 305812	BEV 47	2265	369			SEC09-T14N-R09W
AMC 305813	BEV 48	2265	371			SEC09-T14N-R09W

Date: 10/30/2017

RECEIVED
 DEPT OF INTERIOR
 PHOENIX, ARIZONA
 2016 AUG -9 A 9:55

EXHIBIT A

County: Yavapai

State: AZ

BLM Serial #	Claim Name	Original Recording		Amended Recording		Location
		Recording #	Page #	Recording #	Page #	
AMC 305814	BEV 49	2265	373			SEC09-T14N-R09W
AMC 305815	BEV 50	2265	375			SEC09-T14N-R09W
AMC 305816	BEV 51	2265	377			SEC09-T14N-R09W
AMC 305817	BEV 52	2265	379			SEC09-T14N-R09W
AMC 305818	BEV 53	2265	381			SEC09-T14N-R09W
AMC 305819	BEV 54	2265	383			SEC09-T14N-R09W
AMC 308466	FSM #1	2297	161			SEC20-T14N-R09W
AMC 308467	FSM #2	2297	163			SEC20-T14N-R09W
AMC 308468	FSM #3	2297	165			SEC20-T14N-R09W
AMC 308469	FSM #4	2297	167			SEC20-T14N-R09W
AMC 308470	FSM #5	2297	169			SEC20-T14N-R09W
AMC 308471	FSM #6	2297	171			SEC20-T14N-R09W
AMC 308472	FSM #7	2297	173			SEC20-T14N-R09W
AMC 308473	JWH #1	2297	105			SEC07-T14N-R09W
AMC 308474	JWH #2	2297	107			SEC07-T14N-R09W
AMC 308475	JWH #3	2297	109			SEC07-T14N-R09W
AMC 308476	JWH #4	2297	111			SEC07-T14N-R09W
AMC 308477	JWH #5	2297	113			SEC07-T14N-R09W
AMC 308478	JWH #6	2297	115			SEC07-T14N-R09W
AMC 308479	JWH #7	2297	117			SEC07-T14N-R09W
AMC 308480	JWH #8	2297	119			SEC07-T14N-R09W
AMC 308481	JWH #9	2297	121			SEC07-T14N-R09W
AMC 308482	JWH #10	2297	123			SEC07-T14N-R09W
AMC 308483	JWH #11	2297	125			SEC07-T14N-R09W
AMC 308484	JWH #12	2297	127			SEC07-T14N-R09W
AMC 308485	JWH #13	2297	129			SEC07-T14N-R09W
AMC 308486	JWH #14	2297	131			SEC07-T14N-R09W
AMC 308487	JWH #15	2297	133			SEC07-T14N-R09W
AMC 308488	JWH #16	2297	135			SEC07-T14N-R09W
AMC 308489	JWH #17	2297	137			SEC07-T14N-R09W
AMC 308490	JWH #18	2297	139			SEC07-T14N-R09W
AMC 308491	JWH #19	2297	141			SEC07-T14N-R09W
AMC 308492	JWH #20	2297	143			SEC07-T14N-R09W
AMC 308493	JWH #21	2297	145			SEC18-T14N-R09W
AMC 308494	JWH #22	2297	147			SEC18-T14N-R09W
AMC 308495	JWH #23	2297	149			SEC18-T14N-R09W
AMC 308496	JWH #24	2297	151			SEC18-T14N-R09W
AMC 308497	JWH #25	2297	153			SEC18-T14N-R09W

RECEIVED
 IN AZ STATE OFFICE
 PHOENIX, AZ
 10/30/17
 9:55 AM

EXHIBIT A

County: Yavapai

State: AZ

BLM Serial #	Claim Name	Original Recording		Amended Recording		Location
		Recording #	Page #	Recording #	Page #	
AMC 308498	JWH #26	2297	155			SEC18-T14N-R09W
AMC 308499	JWH #27	2297	157			SEC18-T14N-R09W
AMC 308500	JWH #28	2297	159			SEC18-T14N-R09W
AMC 308501	JWH #29	2298	320			SEC13-T14N-R10W
AMC 308502	JWH #30	2298	322			SEC13-T14N-R10W
AMC 308503	JWH #31	2298	324			SEC18-T14N-R09W
AMC 308504	JWH #32	2298	326			SEC18-T14N-R09W
AMC 308505	JWH #33	2298	328			SEC18-T14N-R09W
AMC 308506	JWH #34	2298	330			SEC18-T14N-R09W
AMC 308507	JWH #35	2298	332			SEC18-T14N-R09W
AMC 308508	JWH #36	2298	334			SEC18-T14N-R09W
AMC 308509	JWH #37	2298	336			SEC18-T14N-R09W
AMC 308510	JWH #38	2298	338			SEC13-T14N-R10W
AMC 308511	JWH #39	2298	340			SEC13-T14N-R10W
AMC 308512	JWH #40	2298	342			SEC13-T14N-R10W
AMC 308513	JWH #41	2298	344			SEC18-T14N-R09W
AMC 308514	JWH #42	2298	346			SEC18-T14N-R09W
AMC 308515	JWH #43	2298	348			SEC18-T14N-R09W
AMC 308516	JWH #44	2298	350			SEC18-T14N-R09W
AMC 308517	JWH #45	2298	352			SEC18-T14N-R09W
AMC 308518	JWH #46	2298	354			SEC18-T14N-R09W
AMC 308519	JWH #47	2298	356			SEC18-T14N-R09W
AMC 308520	JWH #48	2298	358			SEC18-T14N-R09W
AMC 308521	JWH #49	2298	360			SEC13-T14N-R10W
AMC 308522	JWH #50	2298	362			SEC13-T14N-R10W
AMC 308523	JWH #51	2298	364			SEC18-T14N-R09W
AMC 308524	JWH #52	2298	366			SEC18-T14N-R09W
AMC 308525	JWH #53	2298	368			SEC18-T14N-R09W
AMC 308526	JWH #54	2298	370			SEC18-T14N-R09W
AMC 308527	JWH #55	2298	372			SEC18-T14N-R09W
AMC 308528	JWH #56	2298	374			SEC18-T14N-R09W
AMC 308529	JWH #57	2298	376			SEC18-T14N-R09W
AMC 308530	JWH #58	2298	378			SEC18-T14N-R09W
AMC 308531	JWH #59	2298	380			SEC18-T14N-R09W
AMC 308532	JWH #60	2298	382			SEC19-T14N-R09W
AMC 308533	JWH #61	2298	384			SEC19-T14N-R09W
AMC 308534	JWH #62	2298	386			SEC19-T14N-R09W
AMC 308535	JWH #63	2298	388			SEC19-T14N-R09W

RECEIVED
 PHOENIX ARIZONA
 200 JUN -9 A 9:55
 PIMA STATE OFFICE

EXHIBIT A

County: Yavapai

State: AZ

BLM Serial #	Claim Name	Original Recording		Amended Recording		Location
		Recording #	Page #	Recording #	Page #	
AMC 308536	JWH #64	2298	390			SEC19-T14N-R09W
AMC 308537	JWH #65	2298	392			SEC19-T14N-R09W
AMC 308538	JWH #66	2298	394			SEC19-T14N-R09W
AMC 308539	JWH #67	2298	396			SEC19-T14N-R09W
AMC 308540	JWH #68	2298	398			SEC19-T14N-R09W
AMC 308541	JWH #69	2298	400			SEC24-T14N-R10W
AMC 308542	JWH #70	2298	402			SEC24-T14N-R10W
AMC 308543	JWH #71	2298	404			SEC24-T14N-R10W
AMC 308544	JWH #72	2298	406			SEC24-T14N-R10W
AMC 308545	JWH #73	2298	408			SEC24-T14N-R10W
AMC 308546	JWH #74	2298	410			SEC24-T14N-R10W
AMC 308547	JWH #75	2298	412			SEC24-T14N-R10W
AMC 308548	JWH #76	2298	414			SEC24-T14N-R10W
AMC 308549	JWH #77	2298	416			SEC24-T14N-R10W
AMC 317120	LAW 1	2407	887			SEC28-T15N-R10W
AMC 317121	LAW 2	2407	889			SEC28-T15N-R10W
AMC 317122	LAW 3	2407	891			SEC28-T15N-R10W
AMC 317123	LAW 4	2407	893			SEC28-T15N-R10W
AMC 317124	LAW 5	2407	895			SEC33-T15N-R10W
AMC 317125	LAW 6	2407	897			SEC33-T15N-R10W
AMC 317126	LAW 7	2407	899			SEC33-T15N-R10W
AMC 317127	LAW 8	2407	901			SEC33-T15N-R10W
AMC 317128	LAW 9	2407	903			SEC33-T15N-R10W
AMC 317129	LAW 10	2407	905			SEC33-T15N-R10W
AMC 317130	LAW 11	2407	907			SEC33-T15N-R10W
AMC 317131	LAW 12	2407	909			SEC33-T15N-R10W
AMC 317132	LAW 13	2407	911			SEC28-T15N-R10W
AMC 317133	LAW 14	2407	913			SEC28-T15N-R10W
AMC 317134	LAW 15	2407	915			SEC28-T15N-R10W
AMC 317135	LAW 16	2407	917			SEC28-T15N-R10W
AMC 317136	LAW 17	2407	919			SEC33-T15N-R10W
AMC 317137	LAW 18	2407	921			SEC33-T15N-R10W
AMC 317138	LAW 19	2407	923			SEC33-T15N-R10W
AMC 317139	LAW 20	2407	925			SEC33-T15N-R10W
AMC 317140	LAW 21	2407	927			SEC33-T15N-R10W
AMC 317141	LAW 22	2407	929			SEC33-T15N-R10W
AMC 317142	LAW 23	2407	931			SEC33-T15N-R10W
AMC 317143	LAW 24	2407	933			SEC33-T15N-R10W

RECEIVED
 PHOENIX, ARIZONA
 AUG 10 2017
 11:51 AM

EXHIBIT A

County: Yavapai

State: AZ

BLM Serial #	Claim Name	Original Recording		Amended Recording		Location
		Recording #	Page #	Recording #	Page #	
AMC 317144	LAW 25	2407	934			SEC28-T15N-R10W
AMC 317145	LAW 26	2407	936			SEC28-T15N-R10W
AMC 317146	LAW 27	2407	938			SEC28-T15N-R10W
AMC 317147	LAW 28	2407	940			SEC28-T15N-R10W
AMC 317148	LAW 29	2407	942			SEC28-T15N-R10W
AMC 317149	LAW 30	2407	943			SEC28-T15N-R10W
AMC 317150	LAW 31	2407	945			SEC28-T15N-R10W
AMC 317151	LAW 32	2407	947			SEC28-T15N-R10W
AMC 317152	LAW 33	2407	949			SEC33-T15N-R10W
AMC 317153	LAW 34	2407	951			SEC33-T15N-R10W
AMC 317154	LAW 35	2407	953			SEC33-T15N-R10W
AMC 317155	LAW 36	2407	955			SEC33-T15N-R10W
AMC 317156	LAW 37	2407	957			SEC33-T15N-R10W
AMC 317157	LAW 38	2407	959			SEC33-T15N-R10W
AMC 317158	LAW 39	2407	961			SEC33-T15N-R10W
AMC 317159	LAW 40	2407	963			SEC33-T15N-R10W
AMC 317160	LAW 41	2407	965			SEC28-T15N-R10W
AMC 317161	LAW 42	2407	967			SEC28-T15N-R10W
AMC 317162	LAW 43	2407	969			SEC28-T15N-R10W
AMC 317163	LAW 44	2407	971			SEC28-T15N-R10W
AMC 317164	LAW 45	2407	973			SEC28-T15N-R10W
AMC 317165	LAW 46	2407	975			SEC28-T15N-R10W
AMC 317166	LAW 47	2407	977			SEC28-T15N-R10W
AMC 317167	LAW 48	2407	979			SEC28-T15N-R10W
AMC 317168	LAW 49	2407	981			SEC33-T15N-R10W
AMC 317169	LAW 50	2407	983			SEC33-T15N-R10W
AMC 317170	LAW 51	2407	985			SEC33-T15N-R10W
AMC 317171	LAW 52	2407	987			SEC33-T15N-R10W
AMC 317172	LAW 53	2407	989			SEC33-T15N-R10W
AMC 317173	LAW 54	2407	991			SEC33-T15N-R10W
AMC 317174	LAW 55	2407	993			SEC33-T15N-R10W
AMC 317175	LAW 56	2407	995			SEC33-T15N-R10W
AMC 317176	LAW 57	2407	997			SEC28-T15N-R10W
AMC 317177	LAW 58	2407	999			SEC28-T15N-R10W
AMC 317178	LAW 59	2408	1			SEC28-T15N-R10W
AMC 317179	LAW 60	2408	3			SEC28-T15N-R10W
AMC 317180	LAW 61	2408	5			SEC28-T15N-R10W
AMC 317181	LAW 62	2408	7			SEC28-T15N-R10W

RECEIVED
 2017 OCT 30 9:55 AM
 ARIZONA
 DEPT OF INTERIOR
 PHOENIX

EXHIBIT A

County: Yavapai

State: AZ

BLM Serial #	Claim Name	Original Recording		Amended Recording		Location
		Recording #	Page #	Recording #	Page #	
AMC 317182	LAW 63	2408	9			SEC28-T15N-R10W
AMC 317183	LAW 64	2408	11			SEC28-T15N-R10W
AMC 317184	LAW 65	2408	13			SEC33-T15N-R10W
AMC 317185	LAW 66	2408	15			SEC33-T15N-R10W
AMC 317186	LAW 67	2408	17			SEC33-T15N-R10W
AMC 317187	LAW 68	2408	19			SEC33-T15N-R10W
AMC 317188	LAW 69	2408	21			SEC33-T15N-R10W
AMC 317189	LAW 70	2408	23			SEC33-T15N-R10W
AMC 317190	LAW 71	2408	25			SEC33-T15N-R10W
AMC 317191	LAW 72	2408	27			SEC33-T15N-R10W
AMC 317192	LAW 73	2408	29			SEC28-T15N-R10W
AMC 317193	LAW 74	2408	31			SEC28-T15N-R10W
AMC 317194	LAW 75	2408	33			SEC28-T15N-R10W
AMC 317195	LAW 76	2408	35			SEC28-T15N-R10W
AMC 317196	LAW 77	2408	37			SEC28-T15N-R10W
AMC 317197	LAW 78	2408	39			SEC28-T15N-R10W
AMC 317198	LAW 79	2408	41			SEC28-T15N-R10W
AMC 317199	LAW 80	2408	43			SEC28-T15N-R10W
AMC 317200	LAW 81	2408	45			SEC33-T15N-R10W
AMC 317201	LAW 82	2408	47			SEC33-T15N-R10W
AMC 317202	LAW 83	2408	49			SEC33-T15N-R10W
AMC 317203	LAW 84	2408	51			SEC33-T15N-R10W
AMC 317204	LAW 85	2408	53			SEC33-T15N-R10W
AMC 317205	LAW 86	2408	55			SEC33-T15N-R10W
AMC 317206	LAW 87	2408	57			SEC33-T15N-R10W
AMC 317207	LAW 88	2408	59			SEC33-T15N-R10W
AMC 317208	LAW 89	2408	61			SEC28-T15N-R10W
AMC 317209	LAW 90	2408	63			SEC28-T15N-R10W
AMC 317210	LAW 91	2408	65			SEC28-T15N-R10W
AMC 317211	LAW 92	2408	67			SEC28-T15N-R10W
AMC 317212	LAW 93	2408	69			SEC28-T15N-R10W
AMC 317213	LAW 94	2408	71			SEC28-T15N-R10W
AMC 317214	LAW 95	2408	73			SEC28-T15N-R10W
AMC 317215	LAW 96	2408	75			SEC28-T15N-R10W
AMC 317216	LAW 97	2408	77			SEC33-T15N-R10W
AMC 317217	LAW 98	2408	79			SEC33-T15N-R10W
AMC 317218	LAW 99	2408	81			SEC33-T15N-R10W
AMC 317219	LAW 100	2408	83			SEC33-T15N-R10W

RECEIVED
 PHOENIX, ARIZONA
 AUG - 9
 2017

EXHIBIT A

County: Yavapai

State: AZ

<u>BLM Serial #</u>	<u>Claim Name</u>	<u>Original Recording</u>		<u>Amended Recording</u>		<u>Location</u>
		<u>Recording #</u>	<u>Page #</u>	<u>Recording #</u>	<u>Page #</u>	
AMC 317220	LAW 101	2408	85			SEC33-T15N-R10W
AMC 317221	LAW 102	2408	87			SEC33-T15N-R10W
AMC 317222	LAW 103	2408	89			SEC33-T15N-R10W
AMC 317223	LAW 104	2408	91			SEC33-T15N-R10W
AMC 317224	LAW 105	2408	93			SEC28-T15N-R10W
AMC 317225	LAW 106	2408	95			SEC28-T15N-R10W
AMC 317226	LAW 107	2408	97			SEC28-T15N-R10W
AMC 317227	LAW 108	2408	99			SEC28-T15N-R10W
AMC 317228	LAW 109	2408	101			SEC28-T15N-R10W
AMC 317229	LAW 110	2408	103			SEC28-T15N-R10W
AMC 317230	LAW 111	2408	105			SEC28-T15N-R10W
AMC 317231	LAW 112	2408	107			SEC28-T15N-R10W
AMC 317232	LAW 113	2408	109			SEC33-T15N-R10W
AMC 317233	LAW 114	2408	111			SEC33-T15N-R10W
AMC 317234	LAW 115	2408	113			SEC33-T15N-R10W
AMC 317235	LAW 116	2408	115			SEC33-T15N-R10W
AMC 317236	LAW 117	2408	117			SEC33-T15N-R10W
AMC 317237	LAW 118	2408	119			SEC33-T15N-R10W
AMC 317238	LAW 119	2408	121			SEC33-T15N-R10W
AMC 317239	LAW 120	2408	123			SEC33-T15N-R10W
AMC 317240	LAW 121	2408	125			SEC27-T15N-R10W
AMC 317241	LAW 122	2408	127			SEC27-T15N-R10W
AMC 317242	LAW 123	2408	129			SEC27-T15N-R10W
AMC 317243	LAW 124	2408	131			SEC27-T15N-R10W
AMC 317244	LAW 125	2408	133			SEC27-T15N-R10W
AMC 317245	LAW 126	2408	135			SEC27-T15N-R10W
AMC 317246	LAW 127	2408	137			SEC27-T15N-R10W
AMC 317247	LAW 128	2408	139			SEC27-T15N-R10W
AMC 317248	LAW 129	2408	141			SEC34-T15N-R10W
AMC 317249	LAW 130	2408	143			SEC34-T15N-R10W
AMC 317250	LAW 131	2408	145			SEC34-T15N-R10W
AMC 317251	LAW 132	2408	147			SEC34-T15N-R10W
AMC 317252	LAW 133	2408	149			SEC34-T15N-R10W
AMC 317253	LAW 134	2408	151			SEC34-T15N-R10W
AMC 317254	LAW 135	2408	153			SEC34-T15N-R10W
AMC 317255	LAW 136	2408	155			SEC34-T15N-R10W
AMC 317256	LAW 137	2408	157			SEC34-T15N-R10W
AMC 317257	LAW 138	2408	159			SEC34-T15N-R10W

RECEIVED
 210 AUG -9
 P.M. AZ STATE OFFICE
 PHOENIX ARIZONA

EXHIBIT A

County: Yavapai

State: AZ

<u>BLM Serial #</u>	<u>Claim Name</u>	<u>Original Recording</u>		<u>Amended Recording</u>		<u>Location</u>
		<u>Recording #</u>	<u>Page #</u>	<u>Recording #</u>	<u>Page #</u>	
AMC 317258	LAW 139	2408	161			SEC34-T15N-R10W
AMC 317259	LAW 140	2408	163			SEC34-T15N-R10W
AMC 317260	LAW 141	2408	165			SEC34-T15N-R10W
AMC 317261	LAW 142	2408	167			SEC34-T15N-R10W
AMC 317262	LAW 143	2408	169			SEC34-T15N-R10W
AMC 317263	LAW 144	2408	171			SEC34-T15N-R10W
AMC 317268	LAW 149	2408	181			SEC34-T15N-R10W
AMC 317269	LAW 150	2408	183			SEC34-T15N-R10W
AMC 317270	LAW 151	2408	185			SEC34-T15N-R10W
AMC 317271	LAW 152	2408	187			SEC34-T15N-R10W
AMC 317276	LAW 157	2408	197			SEC34-T15N-R10W
AMC 317277	LAW 158	2408	199			SEC34-T15N-R10W
AMC 317278	LAW 159	2408	201			SEC34-T15N-R10W
AMC 317279	LAW 160	2408	203			SEC34-T15N-R10W
AMC 317284	LAW 165	2408	213			SEC35-T15N-R10W
AMC 317285	LAW 166	2408	215			SEC35-T15N-R10W
AMC 317286	LAW 167	2408	217			SEC35-T15N-R10W
AMC 317287	LAW 168	2408	219			SEC35-T15N-R10W
AMC 317292	LAW 173	2408	229			SEC35-T15N-R10W
AMC 317293	LAW 174	2408	231			SEC35-T15N-R10W
AMC 317294	LAW 175	2408	233			SEC35-T15N-R10W
AMC 317295	LAW 176	2408	235			SEC35-T15N-R10W
AMC 317296	LAW 177	2408	237			SEC35-T15N-R10W
AMC 317297	LAW 178	2408	239			SEC35-T15N-R10W
AMC 317298	LAW 179	2408	241			SEC35-T15N-R10W
AMC 317299	LAW 180	2408	243			SEC35-T15N-R10W
AMC 317300	LAW 181	2408	245			SEC35-T15N-R10W
AMC 317301	LAW 182	2408	247			SEC35-T15N-R10W
AMC 317302	LAW 183	2408	249			SEC35-T15N-R10W
AMC 317303	LAW 184	2408	251			SEC35-T15N-R10W
AMC 317304	LAW 185	2408	253			SEC35-T15N-R10W
AMC 317305	LAW 186	2408	255			SEC35-T15N-R10W
AMC 317306	LAW 187	2408	257			SEC35-T15N-R10W
AMC 317307	LAW 188	2408	259			SEC35-T15N-R10W
AMC 317308	LAW 189	2408	261			SEC35-T15N-R10W
AMC 317309	LAW 190	2408	263			SEC35-T15N-R10W
AMC 317310	LAW 191	2408	265			SEC35-T15N-R10W
AMC 317311	LAW 192	2408	267			SEC35-T15N-R10W

Date: 10/30/2017

RECEIVED
 PHOENIX, ARIZONA
 OCT 31 9:51 AM '17

EXHIBIT A

County: Yavapai

State: AZ

BLM Serial #	Claim Name	Original Recording		Amended Recording		Location
		Recording #	Page #	Recording #	Page #	
AMC 317312	LAW 193	2408	269			SEC26-T15N-R10W
AMC 317313	LAW 194	2408	271			SEC26-T15N-R10W
AMC 317314	LAW 195	2408	273			SEC26-T15N-R10W
AMC 317315	LAW 196	2408	275			SEC26-T15N-R10W
AMC 317316	LAW 197	2408	277			SEC35-T15N-R10W
AMC 317317	LAW 198	2408	279			SEC35-T15N-R10W
AMC 317318	LAW 199	2408	281			SEC35-T15N-R10W
AMC 317319	LAW 200	2408	283			SEC35-T15N-R10W
AMC 317320	LAW 201	2408	285			SEC35-T15N-R10W
AMC 317321	LAW 202	2408	287			SEC35-T15N-R10W
AMC 317322	LAW 203	2408	289			SEC35-T15N-R10W
AMC 317323	LAW 204	2408	291			SEC35-T15N-R10W
AMC 317324	LAW 205	2408	293			SEC26-T15N-R10W
AMC 317325	LAW 206	2408	295			SEC26-T15N-R10W
AMC 317326	LAW 207	2408	297			SEC26-T15N-R10W
AMC 317327	LAW 208	2408	299			SEC35-T15N-R10W
AMC 317328	LAW 209	2408	301			SEC35-T15N-R10W
AMC 317329	LAW 210	2408	303			SEC35-T15N-R10W
AMC 317330	LAW 211	2408	305			SEC35-T15N-R10W
AMC 317331	LAW 212	2408	307			SEC35-T15N-R10W
AMC 317332	LAW 213	2408	309			SEC35-T15N-R10W
AMC 317333	LAW 214	2408	311			SEC35-T15N-R10W
AMC 317334	LAW 215	2408	313			SEC35-T15N-R10W
AMC 317335	LAW 216	2408	315			SEC26-T15N-R10W
AMC 317336	LAW 217	2408	317			SEC26-T15N-R10W
AMC 317337	LAW 218	2408	319			SEC26-T15N-R10W
AMC 317338	LAW 219	2408	321			SEC26-T15N-R10W
AMC 317339	LAW 220	2408	323			SEC35-T15N-R10W
AMC 317340	LAW 221	2408	325			SEC35-T15N-R10W
AMC 317341	LAW 222	2408	327			SEC35-T15N-R10W
AMC 317342	LAW 223	2408	329			SEC35-T15N-R10W
AMC 317343	LAW 224	2408	331			SEC35-T15N-R10W
AMC 317344	LAW 225	2408	333			SEC35-T15N-R10W
AMC 317345	LAW 226	2408	335			SEC35-T15N-R10W
AMC 317346	LAW 227	2408	337			SEC35-T15N-R10W
AMC 317347	LAW 228	2408	339			SEC26-T15N-R10W
AMC 317348	LAW 229	2408	341			SEC26-T15N-R10W
AMC 317349	LAW 230	2408	343			SEC26-T15N-R10W

RECEIVED
 PLM AZ STATE OFFICE
 2017 AUG 29 AM 9:57
 CHIEF OF BUREAU OF LAND MANAGEMENT

EXHIBIT A

County: Yavapai

State: AZ

BLM Serial #	Claim Name	Original Recording		Amended Recording		Location
		Recording #	Page #	Recording #	Page #	
AMC 317350	LAW 231	2408	345			SEC26-T15N-R10W
AMC 317351	LAW 232	2408	347			SEC26-T15N-R10W
AMC 317352	LAW 233	2408	349			SEC35-T15N-R10W
AMC 317353	LAW 234	2408	351			SEC35-T15N-R10W
AMC 317354	LAW 235	2408	353			SEC35-T15N-R10W
AMC 317355	LAW 236	2408	355			SEC35-T15N-R10W
AMC 317356	LAW 237	2408	357			SEC35-T15N-R10W
AMC 317357	LAW 238	2408	359			SEC35-T15N-R10W
AMC 317358	LAW 239	2408	361			SEC35-T15N-R10W
AMC 317359	LAW 240	2408	363			SEC35-T15N-R10W
AMC 322631	JWH 80	2494	611			SEC07-T14N-R09W
AMC 322632	JWH 81	2494	613			SEC07-T14N-R09W
AMC 322633	JWH 82	2494	615			SEC07-T14N-R09W
AMC 322634	JWH 83	2494	617			SEC07-T14N-R09W
AMC 362070	KIM-1	4166	88			SEC09-T14N-R09W
AMC 362071	KIM-2	4166	89			SEC09-T14N-R09W
AMC 362072	KIM-3	4166	90			SEC09-T14N-R09W
AMC 362073	KIM-4	4166	91			SEC09-T14N-R09W
AMC 362074	KIM-5	4166	92			SEC09-T14N-R09W
AMC 362075	KIM-6	4166	93			SEC09-T14N-R09W
AMC 362076	KIM-7	4166	94			SEC09-T14N-R09W
AMC 362077	KIM-8	4166	95			SEC09-T14N-R09W
AMC 362078	KIM-9	4166	96			SEC09-T14N-R09W
AMC 362079	KIM-10	4166	97			SEC09-T14N-R09W
AMC 362080	KIM-11	4166	98			SEC09-T14N-R09W
AMC 362081	KIM-12	4166	99			SEC09-T14N-R09W
AMC 362082	KIM-13	4166	100			SEC09-T14N-R09W
AMC 362083	KIM-14	4166	101			SEC09-T14N-R09W
AMC 362084	KIM-15	4166	102			SEC09-T14N-R09W
AMC 362085	KIM-16	4166	103			SEC09-T14N-R09W
AMC 362086	KIM-17	4166	104			SEC08-T14N-R09W
AMC 362087	KIM-18	4166	105			SEC08-T14N-R09W
AMC 362088	KIM-19	4166	106			SEC08-T14N-R09W
AMC 362089	KIM-20	4166	107			SEC08-T14N-R09W
AMC 362090	KIM-21	4166	108			SEC08-T14N-R09W
AMC 362093	KIM-24	4166	111			SEC08-T14N-R09W
AMC 362094	KIM-25	4166	112			SEC08-T14N-R09W
AMC 362095	KIM-26	4166	113			SEC08-T14N-R09W

Date: 10/30/2017

RECEIVED
 PINAZ STATE OFFICE
 2017 AUG -9 A 9:53
 P100NKA1Z01NA

EXHIBIT A

County: Yavapai

State: AZ

BLM Serial #	Claim Name	Original Recording		Amended Recording		Location
		Recording #	Page #	Recording #	Page #	
AMC 362096 ↗	KIM-27	4166	114			SEC08-T14N-R09W
AMC 362097 ↘	KIM-28	4166	115			SEC08-T14N-R09W
AMC 362100 ↗	KIM-31	4166	118			SEC09-T14N-R09W
AMC 362101	KIM-32	4166	119			SEC09-T14N-R09W
AMC 362102 ↘	KIM-33	4166	120			SEC09-T14N-R09W
AMC 364582 ↗	WP-1	4214	518			SEC08-T14N-R09W
AMC 364583	WP-2	4214	519			SEC08-T14N-R09W
AMC 364584	WP-3	4214	520			SEC08-T14N-R09W
AMC 364585	WP-4	4214	521			SEC08-T14N-R09W
AMC 364586	WP-5	4214	522			SEC08-T14N-R09W
AMC 364587	WP-6	4214	523			SEC08-T14N-R09W
AMC 364588 ↘	WP-7	4214	524			SEC08-T14N-R09W
AMC 364595 ↙	WP-14	4214	531			SEC08-T14N-R09W
AMC 364597 ↙	WP-16	4214	533			SEC08-T14N-R09W
AMC 366984 ↙	WP-25	4302	836			SEC08-T14N-R09W
AMC 366987 ↙	WP-28	4302	839			SEC08-T14N-R09W
AMC 397200 ↙	LTB-7	4680	541			SEC08-T14N-R09W
AMC 397202 ↙	LTB-9	4680	543			SEC08-T14N-R09W
AMC 397204 ↗	LTB-11	4680	545			SEC08-T14N-R09W
AMC 397205	LTB-12	4680	546			SEC08-T14N-R09W
AMC 397206	LTB-13	4680	547			SEC08-T14N-R09W
AMC 397207	LTB-14	4680	548			SEC08-T14N-R09W
AMC 397208	LTB-15	4680	549			SEC08-T14N-R09W
AMC 397209	LTB-16	4680	550			SEC08-T14N-R09W
AMC 397210 ↘	LTB-17	4680	551			SEC08-T14N-R09W
AMC 397214 ↙	LTB-21	4680	555			SEC17-T14N-R09W
AMC 397220 ↙	LTB-27	4680	561			SEC17-T14N-R09W
AMC 403441 ↗	PMB 1	4781	486			SEC17-T14N-R09W
AMC 403442	PMB 2	4781	487			SEC17-T14N-R09W
AMC 403443	PMB 3	4781	488			SEC17-T14N-R09W
AMC 403444	PMB 4	4781	489			SEC17-T14N-R09W
AMC 403445	PMB 5	4781	490			SEC17-T14N-R09W
AMC 403446	PMB 6	4781	491			SEC17-T14N-R09W
AMC 403447	PMB 7	4781	492			SEC17-T14N-R09W
AMC 403448 ↘	PMB 8	4781	493			SEC17-T14N-R09W
AMC 403450 ↗	PMB 10	4781	495			SEC17-T14N-R09W
AMC 403451	PMB 11	4781	496			SEC17-T14N-R09W
AMC 403452 ↘	PMB 12	4781	497			SEC17-T14N-R09W

Date: 10/30/2017

RECEIVED
 COUNTY CLERK'S OFFICE
 YAVAPAI COUNTY, ARIZONA
 2016 AUG 16 9:51 AM

EXHIBIT A

County: Yavapai

State: AZ

BLM Serial #	Claim Name	Original Recording		Amended Recording		Location
		Recording #	Page #	Recording #	Page #	
AMC 403453	PMB 13	4781	498			SEC17-T14N-R09W
AMC 403454	PMB 14	4781	499			SEC17-T14N-R09W
AMC 403455	PMB 15	4781	500			SEC17-T14N-R09W
AMC 403456	PMB 16	4781	501			SEC17-T14N-R09W
AMC 403457	PMB 17	4781	502			SEC17-T14N-R09W
AMC 403458	PMB 18	4781	503			SEC17-T14N-R09W
AMC 403459	PMB 19	4781	504			SEC17-T14N-R09W
AMC 403460	PMB 20	4781	505			SEC17-T14N-R09W
AMC 403461	PMB 21	4781	506			SEC17-T14N-R09W
AMC 403464	PMB 24	4781	509			SEC17-T14N-R09W
AMC 403465	PMB 25	4781	510			SEC17-T14N-R09W
AMC 403466	PMB 26	4781	511			SEC17-T14N-R09W
AMC 403467	PMB 27	4781	512			SEC17-T14N-R09W
AMC 403468	PMB 28	4781	513			SEC17-T14N-R09W
AMC 403469	PMB 29	4781	514			SEC17-T14N-R09W
AMC 403470	PMB 30	4781	515			SEC17-T14N-R09W
AMC 403471	PMB 31	4781	516			SEC17-T14N-R09W
AMC 403472	PMB 32	4781	517			SEC17-T14N-R09W
AMC 403477	PMB 37	4781	522			SEC17-T14N-R09W
AMC 403478	PMB 38	4781	523			SEC17-T14N-R09W
AMC 403479	PMB 39	4781	524			SEC17-T14N-R09W
AMC 403480	PMB 40	4781	525			SEC17-T14N-R09W
AMC 403481	PMB 41	4781	526			SEC17-T14N-R09W
AMC 403485	PMB 45	4781	530			SEC17-T14N-R09W
AMC 403486	PMB 46	4781	531			SEC17-T14N-R09W
AMC 403487	PMB 47	4781	532			SEC17-T14N-R09W
AMC 413793	MPC 1	4861	238			SEC16-T14N-R09W
AMC 413794	MPC 2	4861	239			SEC16-T14N-R09W
AMC 413795	MPC 3	4861	240			SEC16-T14N-R09W
AMC 413796	MPC 4	4861	241			SEC16-T14N-R09W
AMC 413797	MPC 5	4861	242			SEC16-T14N-R09W
AMC 413798	MPC 6	4861	243			SEC16-T14N-R09W
AMC 413799	MPC 7	4861	244			SEC16-T14N-R09W
AMC 413800	MPC 8	4861	245			SEC16-T14N-R09W
AMC 413801	MPC 9	4861	246			SEC16-T14N-R09W
AMC 413802	MPC 10	4861	247			SEC16-T14N-R09W
AMC 413803	MPC 11	4861	248			SEC16-T14N-R09W
AMC 413804	MPC 12	4861	249			SEC16-T14N-R09W

RECEIVED
 CLIMAZ STATE OFFICE
 PHOENIX, ARIZONA
 2017 SEP 19 9 57 AM

EXHIBIT A

County: Yavapai

State: AZ

BLM Serial #	Claim Name	Original Recording		Amended Recording		Location
		Recording #	Page #	Recording #	Page #	
AMC 413805	MPC 13	4861	250			SEC16-T14N-R09W
AMC 413806	MPC 14	4861	251			SEC16-T14N-R09W
AMC 413807	MPC 15	4861	252			SEC16-T14N-R09W
AMC 413808	MPC 16	4861	253			SEC16-T14N-R09W
AMC 413809	MPC 17	4861	254			SEC16-T14N-R09W
AMC 413810	MPC 18	4861	255			SEC16-T14N-R09W
AMC 413811	MPC 19	4861	256			SEC16-T14N-R09W
AMC 413812	MPC 20	4861	257			SEC16-T14N-R09W
AMC 413813	MPC 21	4861	258			SEC16-T14N-R09W
AMC 413814	MPC 22	4861	259			SEC16-T14N-R09W
AMC 413815	MPC 23	4861	260			SEC16-T14N-R09W
AMC 413816	MPC 24	4861	261			SEC16-T14N-R09W
AMC 413817	MPC 25	4861	262			SEC16-T14N-R09W
AMC 413818	MPC 26	4861	263			SEC16-T14N-R09W
AMC 413819	MPC 27	4861	264			SEC16-T14N-R09W
AMC 413820	MPC 28	4861	265			SEC16-T14N-R09W
AMC 413821	MPC 29	4861	266			SEC16-T14N-R09W
AMC 413822	MPC 30	4861	267			SEC16-T14N-R09W
AMC 413823	MPC 31	4861	268			SEC16-T14N-R09W
AMC 413824	MPC 32	4861	269			SEC16-T14N-R09W
AMC 413825	MPC 33	4861	270			SEC16-T14N-R09W
AMC 413826	MPC 34	4861	271			SEC16-T14N-R09W
AMC 413827	MPC 35	4861	272			SEC16-T14N-R09W
AMC 413828	MPC 36	4861	273			SEC16-T14N-R09W
AMC 413829	MPC 37	4861	274			SEC16-T14N-R09W
AMC 413830	MPC 38	4861	275			SEC16-T14N-R09W
AMC 413831	MPC 39	4861	276			SEC16-T14N-R09W
AMC 413832	MPC 40	4861	277			SEC16-T14N-R09W
AMC 413833	MPC 41	4861	278			SEC16-T14N-R09W
AMC 413834	MPC 42	4861	279			SEC16-T14N-R09W
AMC 413835	MPC 43	4861	280			SEC16-T14N-R09W
AMC 413836	MPC 44	4861	281			SEC16-T14N-R09W
AMC 413837	MPC 45	4861	282			SEC16-T14N-R09W
AMC 413838	MPC 46	4861	283			SEC16-T14N-R09W
AMC 413839	MPC 47	4861	284			SEC16-T14N-R09W
AMC 413840	MPC 48	4861	285			SEC16-T14N-R09W
AMC 413841	MPC 49	4861	286			SEC16-T14N-R09W
AMC 413842	MPC 50	4861	287			SEC16-T14N-R09W

RECEIVED
 RIMAZ STATE OFFICE
 2017 AUG 14 10 51 AM
 PHOENIX, ARIZONA

EXHIBIT A

County: Yavapai

State: AZ

BLM Serial #	Claim Name	Original Recording		Amended Recording		Location
		Recording #	Page #	Recording #	Page #	
AMC 413843	MPC 51	4861	288			SEC16-T14N-R09W
AMC 413844	MPC 52	4861	289			SEC16-T14N-R09W
AMC 413845	MPC 53	4861	290			SEC16-T14N-R09W
AMC 413846	MPC 54	4861	291			SEC16-T14N-R09W
AMC 413847	MPC 55	4861	292			SEC16-T14N-R09W
AMC 413848	MPC 56	4861	293			SEC16-T14N-R09W
AMC 413849	MPC 57	4861	294			SEC16-T14N-R09W
AMC 413850	MPC 58	4861	295			SEC16-T14N-R09W
AMC 413851	MPC 59	4861	296			SEC16-T14N-R09W
AMC 413852	MPC 60	4861	297			SEC16-T14N-R09W
AMC 413853	MPC 61	4861	298			SEC16-T14N-R09W
AMC 413854	MPC 62	4861	299			SEC16-T14N-R09W
AMC 413855	MPC 63	4861	300			SEC16-T14N-R09W
AMC 413856	MPC 64	4861	301			SEC16-T14N-R09W
AMC 413857	MPC 65	4861	302			SEC16-T14N-R09W
AMC 413858	MPC 66	4861	303			SEC16-T14N-R09W
AMC 413859	MPC 67	4861	304			SEC16-T14N-R09W
AMC 413860	MPC 68	4861	305			SEC16-T14N-R09W
AMC 413861	MPC 69	4861	306			SEC16-T14N-R09W
AMC 413862	MPC 70	4861	307			SEC16-T14N-R09W
AMC 413863	MPC 71	4861	308			SEC16-T14N-R09W
AMC 413864	MPC 72	4861	309			SEC16-T14N-R09W
AMC 413865	MPC 73	4861	310			SEC16-T14N-R09W
AMC 413866	MPC 74	4861	311			SEC16-T14N-R09W
AMC 413867	MPC 75	4861	312			SEC16-T14N-R09W
AMC 413868	MPC 76	4861	313			SEC16-T14N-R09W
AMC 413869	MPC 77	4861	314			SEC16-T14N-R09W
AMC 413870	MPC 78	4861	315			SEC16-T14N-R09W
AMC 413871	MPC 79	4861	316			SEC16-T14N-R09W
AMC 413872	MPC 80	4861	317			SEC16-T14N-R09W
AMC 413873	MPC 81	4861	318			SEC16-T14N-R09W
AMC 413874	MPC 82	4861	319			SEC16-T14N-R09W
AMC 413875	MPC 83	4861	320			SEC16-T14N-R09W
AMC 413876	MPC 84	4861	321			SEC16-T14N-R09W
AMC 413877	MPC 85	4861	322			SEC16-T14N-R09W
AMC 413878	MPC 86	4861	323			SEC16-T14N-R09W
AMC 413879	MPC 87	4861	324			SEC16-T14N-R09W
AMC 413880	MPC 88	4861	325			SEC16-T14N-R09W

RECEIVED
 AZ STATE DEPT OF LAND
 & WATER
 PHOENIX, ARIZONA
 AUG - 9 A 9:51

EXHIBIT A

County: Yavapai

State: AZ

<u>BLM Serial #</u>	<u>Claim Name</u>	<u>Original Recording</u>		<u>Amended Recording</u>		<u>Location</u>
		<u>Recording #</u>	<u>Page #</u>	<u>Recording #</u>	<u>Page #</u>	
AMC 413881	MPC 89	4861	326			SEC16-T14N-R09W
AMC 413882	MPC 90	4861	327			SEC16-T14N-R09W
AMC 413883	MPC 91	4861	328			SEC16-T14N-R09W
AMC 413884	MPC 92	4861	329			SEC16-T14N-R09W
AMC 413885	MPC 93	4861	330			SEC16-T14N-R09W
AMC 413886	MPC 94	4861	331			SEC16-T14N-R09W
AMC 413887	MPC 95	4861	332			SEC16-T14N-R09W
AMC 413888	MPC 96	4861	333			SEC16-T14N-R09W
AMC 413889	MPC 97	4861	334			SEC16-T14N-R09W
AMC 413890	MPC 98	4861	335			SEC16-T14N-R09W
AMC 413891	MPC 99	4861	336			SEC16-T14N-R09W
AMC 413892	MPC 100	4861	337			SEC16-T14N-R09W
AMC 413893	MPC 101	4861	338			SEC16-T14N-R09W
AMC 413894	MPC 102	4861	339			SEC16-T14N-R09W
AMC 413895	MPC 103	4861	340			SEC16-T14N-R09W
AMC 413896	MPC 104	4861	341			SEC16-T14N-R09W
AMC 413897	MPC 105	4861	342			SEC16-T14N-R09W
AMC 413898	MPC 106	4861	343			SEC16-T14N-R09W
AMC 413899	MPC 107	4861	344			SEC16-T14N-R09W
AMC 413900	MPC 108	4861	345			SEC16-T14N-R09W
AMC 413901	MPC 109	4861	346			SEC16-T14N-R09W
AMC 413902	MPC 110	4861	347			SEC16-T14N-R09W
AMC 413903	MPC 111	4861	348			SEC16-T14N-R09W
AMC 413904	MPC 112	4861	349			SEC16-T14N-R09W
AMC 413905	MPC 113	4861	350			SEC16-T14N-R09W
AMC 413906	MPC 114	4861	351			SEC16-T14N-R09W
AMC 413907	MPC 115	4861	352			SEC16-T14N-R09W
AMC 413908	MPC 116	4861	353			SEC16-T14N-R09W
AMC 413909	MPC 117	4861	354			SEC16-T14N-R09W
AMC 413910	MPC 118	4861	355			SEC16-T14N-R09W
AMC 413911	MPC 119	4861	356			SEC16-T14N-R09W
AMC 413912	MPC 120	4861	357			SEC16-T14N-R09W
AMC 413913	MPC 121	4861	358			SEC16-T14N-R09W
AMC 413914	MPC 122	4861	359			SEC16-T14N-R09W
AMC 413915	MPC 123	4861	360			SEC16-T14N-R09W
AMC 413916	MPC 124	4861	361			SEC16-T14N-R09W
AMC 413917	MPC 125	4861	362			SEC16-T14N-R09W
AMC 413918	MPC 126	4861	363			SEC16-T14N-R09W

RECEIVED
 OFFICE OF THE
 ATTORNEY GENERAL
 PHOENIX, ARIZONA
 AUG 9 9 51 AM '17

EXHIBIT A

County: Yavapai

State: AZ

BLM Serial #	Claim Name	Original Recording		Amended Recording		Location
		Recording #	Page #	Recording #	Page #	
AMC 418739	Cowboy Wash-16	4924	196			SEC26-T14N-R09W
AMC 418740	Cowboy Wash-17	4924	197			SEC26-T14N-R09W
AMC 418741	Cowboy Wash-18	4924	198			SEC26-T14N-R09W
AMC 418766	Cowboy Wash-43	4924	223			SEC26-T14N-R09W
AMC 418767	Cowboy Wash-44	4924	224			SEC26-T14N-R09W
AMC 418768	Cowboy Wash-45	4924	225			SEC26-T14N-R09W
AMC 418824	GAP-1	4924	97			SEC09-T14N-R09W
AMC 418825	GAP-2	4924	98			SEC09-T14N-R09W
AMC 418826	GAP-3	4924	99			SEC09-T14N-R09W
AMC 418827	GAP-4	4924	100			SEC09-T14N-R09W
AMC 418933	Miller Mountain-26	4924	306			SEC27-T14N-R09W
AMC 418934	Miller Mountain-27	4924	307			SEC27-T14N-R09W
AMC 418935	Miller Mountain-28	4924	308			SEC27-T14N-R09W
AMC 418936	Miller Mountain-29	4924	309			SEC27-T14N-R09W
AMC 418937	Miller Mountain-30	4924	310			SEC27-T14N-R09W
AMC 418938	Miller Mountain-31	4924	311			SEC27-T14N-R09W
AMC 418939	Miller Mountain-32	4924	312			SEC27-T14N-R09W
AMC 418940	Miller Mountain-33	4924	313			SEC27-T14N-R09W
AMC 418941	Miller Mountain-34	4924	314			SEC27-T14N-R09W
AMC 418942	Miller Mountain-35	4924	315			SEC27-T14N-R09W
AMC 418963	Miller Mountain-56	4924	336			SEC27-T14N-R09W
AMC 418964	Miller Mountain-57	4924	337			SEC27-T14N-R09W
AMC 418965	Miller Mountain-58	4924	338			SEC27-T14N-R09W
AMC 418966	Miller Mountain-59	4924	339			SEC27-T14N-R09W
AMC 418967	Miller Mountain-60	4924	340			SEC27-T14N-R09W
AMC 422704	RPC-001	4951	109			SEC30-T14.5N-R08W
AMC 422705	RPC-002	4951	110			SEC30-T14.5N-R08W
AMC 422711	RPC-008	4951	116			SEC30-T14.5N-R08W
AMC 422712	RPC-009	4951	117			SEC30-T14.5N-R08W
AMC 422713	RPC-010	4951	118			SEC30-T14.5N-R08W
AMC 422714	RPC-011	4951	119			SEC30-T14.5N-R08W
AMC 422720	RPC-017	4951	125			SEC30-T14.5N-R08W
AMC 422721	RPC-018	4951	126			SEC30-T14.5N-R08W
AMC 422722	RPC-019	4951	127			SEC30-T14.5N-R08W
AMC 422723	RPC-020	4951	128			SEC30-T14.5N-R08W
AMC 422729	RPC-026	4951	134			SEC30-T14.5N-R08W
AMC 422730	RPC-027	4951	135			SEC30-T14.5N-R08W
AMC 422731	RPC-028	4951	136			SEC30-T14.5N-R08W

RECEIVED
 PHOENIX, ARIZONA
 2017 AUG 9 9 58 AM

EXHIBIT A

County: Yavapai

State: AZ

BLM Serial #	Claim Name	Original Recording		Amended Recording		Location
		Recording #	Page #	Recording #	Page #	
AMC 422732	RPC-029	4951	137			SEC30-T14.5N-R08W
AMC 422733	RPC-030	4951	138			SEC30-T14.5N-R08W
AMC 422737	RPC-034	4951	142			SEC30-T14.5N-R08W
AMC 422738	RPC-035	4951	143			SEC30-T14.5N-R08W
AMC 422739	RPC-036	4951	144			SEC30-T14.5N-R08W
AMC 422740	PB-037	4951	145			SEC23-T15N-R09W
AMC 422741	PB-038	4951	146			SEC23-T15N-R09W
AMC 422742	PB-039	4951	147			SEC23-T15N-R09W
AMC 422743	PB-040	4951	148			SEC23-T15N-R09W
AMC 422744	PB-041	4951	149			SEC23-T15N-R09W
AMC 422745	PB-042	4951	150			SEC23-T15N-R09W
AMC 422746	PB-043	4951	151			SEC23-T15N-R09W
AMC 422747	PB-044	4951	152			SEC23-T15N-R09W
AMC 422748	PB-045	4951	153			SEC23-T15N-R09W
AMC 422749	PB-046	4951	154			SEC23-T15N-R09W
AMC 422750	PB-047	4951	155			SEC23-T15N-R09W
AMC 422751	PB-048	4951	156			SEC23-T15N-R09W
AMC 422752	PB-049	4951	157			SEC23-T15N-R09W
AMC 422753	PB-001	4951	158			SEC24-T15N-R09W
AMC 422754	PB-002	4951	159			SEC24-T15N-R09W
AMC 422755	PB-003	4951	160			SEC24-T15N-R09W
AMC 422756	PB-004	4951	161			SEC24-T15N-R09W
AMC 422757	PB-005	4951	162			SEC24-T15N-R09W
AMC 422758	PB-006	4951	163			SEC24-T15N-R09W
AMC 422759	PB-007	4951	164			SEC24-T15N-R09W
AMC 422760	PB-008	4951	165			SEC24-T15N-R09W
AMC 422761	PB-009	4951	166			SEC24-T15N-R09W
AMC 422762	PB-010	4951	167			SEC24-T15N-R09W
AMC 422763	PB-011	4951	168			SEC24-T15N-R09W
AMC 422764	PB-012	4951	169			SEC24-T15N-R09W
AMC 422765	PB-013	4951	170			SEC24-T15N-R09W
AMC 422766	PB-014	4951	171			SEC24-T15N-R09W
AMC 422767	PB-015	4951	172			SEC24-T15N-R09W
AMC 422768	PB-016	4951	173			SEC24-T15N-R09W
AMC 422769	PB-017	4951	174			SEC24-T15N-R09W
AMC 422770	PB-018	4951	175			SEC24-T15N-R09W
AMC 422771	PB-019	4951	176			SEC24-T15N-R09W
AMC 422772	PB-020	4951	177			SEC24-T15N-R09W

Date: 10/30/2017

RECEIVED
 IN AZ STATE OFFICE
 DENVER, ARIZONA
 2017 OCT 31 9:58 AM

EXHIBIT A

County: Yavapai

State: AZ

<u>BLM Serial #</u>	<u>Claim Name</u>	<u>Original Recording</u>		<u>Amended Recording</u>		<u>Location</u>
		<u>Recording #</u>	<u>Page #</u>	<u>Recording #</u>	<u>Page #</u>	
AMC 422773	PB-021	4951	178			SEC24-T15N-R09W
AMC 422774	PB-022	4951	179			SEC24-T15N-R09W
AMC 422775	PB-023	4951	180			SEC24-T15N-R09W
AMC 422776	PB-024	4951	181			SEC24-T15N-R09W
AMC 422777	PB-025	4951	182			SEC24-T15N-R09W
AMC 422778	PB-026	4951	183			SEC24-T15N-R09W
AMC 422779	PB-027	4951	184			SEC24-T15N-R09W
AMC 422780	PB-028	4951	185			SEC24-T15N-R09W
AMC 422781	PB-029	4951	186			SEC24-T15N-R09W
AMC 422782	PB-030	4951	187			SEC24-T15N-R09W
AMC 422783	PB-031	4951	188			SEC24-T15N-R09W
AMC 422784	PB-032	4951	189			SEC24-T15N-R09W
AMC 422785	PB-033	4951	190			SEC24-T15N-R09W
AMC 422786	PB-034	4951	191			SEC24-T15N-R09W
AMC 422787	PB-035	4951	192			SEC24-T15N-R09W
AMC 422788	PB-036	4951	193			SEC24-T15N-R09W
AMC 423218	BULL-001	4960	17			SEC08-T14N-R09W
AMC 423219	BULL-002	4960	18			SEC08-T14N-R09W
AMC 423220	BULL-003	4960	19			SEC08-T14N-R09W
AMC 423221	BULL-004	4960	20			SEC08-T14N-R09W
AMC 423222	BULL-005	4960	21			SEC08-T14N-R09W
AMC 423223	BULL-006	4960	22			SEC08-T14N-R09W
AMC 423224	BULL-007	4960	23			SEC08-T14N-R09W
AMC 423225	BULL-008	4960	24			SEC08-T14N-R09W
AMC 423226	BULL-009	4960	25			SEC08-T14N-R09W
AMC 423227	BULL-010	4960	26			SEC08-T14N-R09W
AMC 423228	BULL-011	4960	27			SEC08-T14N-R09W
AMC 423229	BULL-012	4960	28			SEC08-T14N-R09W
AMC 423230	BULL-013	4960	29			SEC08-T14N-R09W
AMC 423231	BULL-014	4960	30			SEC08-T14N-R09W
AMC 423232	BULL-015	4960	31			SEC08-T14N-R09W
AMC 423233	BULL-016	4960	32			SEC08-T14N-R09W
AMC 423234	BULL-017	4960	33			SEC08-T14N-R09W
AMC 423235	BULL-018	4960	34			SEC08-T14N-R09W
AMC 423236	BULL-019	4960	35			SEC08-T14N-R09W
AMC 423237	BULL-020	4960	36			SEC08-T14N-R09W
AMC 423238	BULL-021	4960	37			SEC08-T14N-R09W
AMC 423239	BULL-022	4960	38			SEC08-T14N-R09W

Date: 10/30/2017

RECEIVED
 MAR 27 2018
 PHOENIX, ARIZONA

EXHIBIT A

County: Yavapai

State: AZ

BLM Serial #	Claim Name	Original Recording		Amended Recording		Location
		Recording #	Page #	Recording #	Page #	
AMC 423240	BULL-023	4960	39			SEC08-T14N-R09W
AMC 423241	BULL-024	4960	40			SEC08-T14N-R09W
AMC 423242	BULL-025	4960	41			SEC08-T14N-R09W
AMC 423243	BULL-026	4960	42			SEC08-T14N-R09W
AMC 423244	BULL-027	4960	43			SEC08-T14N-R09W
AMC 423245	BULL-028	4960	44			SEC17-T14N-R09W
AMC 423246	BULL-029	4960	45			SEC17-T14N-R09W
AMC 423247	BULL-030	4960	46			SEC17-T14N-R09W
AMC 423248	BULL-031	4960	47			SEC17-T14N-R09W
AMC 423249	BULL-032	4960	48			SEC17-T14N-R09W
AMC 423250	BULL-033	4960	49			SEC17-T14N-R09W
AMC 423251	BULL-034	4960	50			SEC17-T14N-R09W
AMC 423252	BULL-035	4960	51			SEC17-T14N-R09W
AMC 423253	BULL-036	4960	52			SEC17-T14N-R09W
AMC 423254	BULL-037	4960	53			SEC17-T14N-R09W
AMC 423255	BULL-038	4960	54			SEC17-T14N-R09W
AMC 423256	BULL-039	4960	55			SEC17-T14N-R09W
AMC 423257	BULL-040	4960	56			SEC17-T14N-R09W
AMC 423258	BULL-041	4960	57			SEC17-T14N-R09W
AMC 423259	BULL-042	4960	58			SEC17-T14N-R09W
AMC 423260	BULL-043	4960	59			SEC17-T14N-R09W
AMC 423261	BULL-044	4960	60			SEC17-T14N-R09W
AMC 423262	BULL-045	4960	61			SEC17-T14N-R09W
AMC 423263	BULL-046	4960	62			SEC17-T14N-R09W
AMC 423264	BULL-047	4960	63			SEC17-T14N-R09W
AMC 423265	BULL-048	4960	64			SEC17-T14N-R09W
AMC 423266	BULL-049	4960	65			SEC17-T14N-R09W
AMC 423267	BULL-050	4960	66			SEC17-T14N-R09W
AMC 423268	BULL-051	4960	67			SEC17-T14N-R09W
AMC 423269	BULL-052	4960	68			SEC17-T14N-R09W
AMC 423270	BULL-053	4960	69			SEC17-T14N-R09W
AMC 423271	BULL-054	4960	70			SEC17-T14N-R09W
AMC 423272	BULL-055	4960	71			SEC17-T14N-R09W
AMC 423273	BULL-056	4960	72			SEC17-T14N-R09W
AMC 423274	BULL-057	4960	73			SEC17-T14N-R09W
AMC 423275	BULL-058	4960	74			SEC17-T14N-R09W
AMC 423276	BULL-059	4960	75			SEC17-T14N-R09W
AMC 423277	BULL-060	4960	76			SEC17-T14N-R09W

Date: 10/30/2017

RECEIVED
 CHIEF OF BUREAU
 STATE OF ARIZONA
 OCT 31 2017
 10:58 AM

EXHIBIT A

County: Yavapai

State: AZ

BLM Serial #	Claim Name	Original Recording		Amended Recording		Location
		Recording #	Page #	Recording #	Page #	
AMC 423278	BULL-061	4960	77			SEC17-T14N-R09W
AMC 423279	BULL-062	4960	78			SEC17-T14N-R09W
AMC 423280	BULL-063	4960	79			SEC17-T14N-R09W
AMC 423281	BULL-064	4960	80			SEC17-T14N-R09W
AMC 423282	BULL-065	4960	81			SEC17-T14N-R09W
AMC 423283	BULL-066	4960	82			SEC17-T14N-R09W
AMC 423284	BULL-067	4960	83			SEC17-T14N-R09W
AMC 423285	BULL-068	4960	84			SEC17-T14N-R09W
AMC 423286	BULL-069	4960	85			SEC17-T14N-R09W
AMC 423287	BULL-070	4960	86			SEC17-T14N-R09W
AMC 423288	BULL-071	4960	87			SEC17-T14N-R09W
AMC 423289	BULL-072	4960	88			SEC17-T14N-R09W
AMC 423290	BULL-073	4960	89			SEC17-T14N-R09W
AMC 423291	BULL-074	4960	90			SEC17-T14N-R09W
AMC 423292	BULL-075	4960	91			SEC17-T14N-R09W
AMC 423293	BULL-076	4960	92			SEC17-T14N-R09W
AMC 423294	BULL-077	4960	93			SEC17-T14N-R09W
AMC 423295	BULL-078	4960	94			SEC17-T14N-R09W
AMC 423296	BULL-079	4960	95			SEC17-T14N-R09W
AMC 423297	BULL-080	4960	96			SEC17-T14N-R09W
AMC 423298	BULL-081	4960	97			SEC17-T14N-R09W
AMC 423299	BULL-082	4960	98			SEC17-T14N-R09W
AMC 423300	BULL-083	4960	99			SEC17-T14N-R09W
AMC 423301	BULL-084	4960	100			SEC17-T14N-R09W
AMC 423302	BULL-085	4960	101			SEC17-T14N-R09W
AMC 423303	BULL-086	4960	102			SEC17-T14N-R09W
AMC 423304	BULL-087	4960	103			SEC17-T14N-R09W
AMC 423305	BULL-088	4960	104			SEC17-T14N-R09W
AMC 423306	BULL-089	4960	105			SEC17-T14N-R09W
AMC 423307	BULL-090	4960	106			SEC17-T14N-R09W
AMC 423308	BULL-091	4960	107			SEC17-T14N-R09W
AMC 423309	BULL-092	4960	108			SEC17-T14N-R09W
AMC 423310	BULL-093	4960	109			SEC17-T14N-R09W
AMC 423311	BULL-094	4960	110			SEC17-T14N-R09W
AMC 423312	BULL-095	4960	111			SEC17-T14N-R09W
AMC 423313	STEP-001	4960	112			SEC07-T14N-R09W
AMC 423314	STEP-002	4960	113			SEC07-T14N-R09W
AMC 423315	STEP-003	4960	114			SEC07-T14N-R09W

PAID
RECEIPT
4230242

RECEIVED
 DEPT. OF LAND & WATER
 STATE OFFICE
 PHOENIX, ARIZONA
 2017 AUG 9 9:58 AM

EXHIBIT A

County: Yavapai

State: AZ

<u>BLM Serial #</u>	<u>Claim Name</u>	<u>Original Recording</u>		<u>Amended Recording</u>		<u>Location</u>
		<u>Recording #</u>	<u>Page #</u>	<u>Recording #</u>	<u>Page #</u>	
AMC 423316	STEP-004	4960	115			SEC07-T14N-R09W
AMC 423317	STEP-005	4960	116			SEC07-T14N-R09W
AMC 423318	STEP-006	4960	117			SEC07-T14N-R09W
AMC 423319	STEP-007	4960	118			SEC07-T14N-R09W
AMC 423320	STEP-008	4960	119			SEC07-T14N-R09W
AMC 423321	STEP-009	4960	120			SEC07-T14N-R09W
AMC 423322	STEP-010	4960	121			SEC07-T14N-R09W
AMC 423323	STEP-011	4960	122			SEC08-T14N-R09W
AMC 423324	STEP-012	4960	123			SEC08-T14N-R09W
AMC 423325	STEP-013	4960	124			SEC08-T14N-R09W
AMC 423326	STEP-014	4960	125			SEC08-T14N-R09W
AMC 423327	STEP-015	4960	126			SEC08-T14N-R09W
AMC 423328	STEP-016	4960	127			SEC08-T14N-R09W
AMC 423329	STEP-017	4960	128			SEC08-T14N-R09W
AMC 423330	STEP-018	4960	129			SEC08-T14N-R09W
AMC 423331	STEP-019	4960	130			SEC08-T14N-R09W
AMC 423332	STEP-020	4960	131			SEC08-T14N-R09W
AMC 423333	STEP-021	4960	132			SEC08-T14N-R09W
AMC 423334	STEP-022	4960	133			SEC08-T14N-R09W
AMC 423335	STEP-023	4960	134			SEC08-T14N-R09W
AMC 423336	STEP-024	4960	135			SEC08-T14N-R09W
AMC 423337	STEP-025	4960	136			SEC08-T14N-R09W
AMC 423338	STEP-026	4960	137			SEC08-T14N-R09W
AMC 423339	STEP-027	4960	138			SEC08-T14N-R09W
AMC 423340	STEP-028	4960	139			SEC08-T14N-R09W
AMC 423341	STEP-029	4960	140			SEC08-T14N-R09W
AMC 423342	STEP-030	4960	141			SEC08-T14N-R09W
AMC 423343	STEP-031	4960	142			SEC08-T14N-R09W
AMC 423344	STEP-032	4960	143			SEC08-T14N-R09W
AMC 423345	STEP-033	4960	144			SEC08-T14N-R09W
AMC 423346	STEP-034	4960	145			SEC08-T14N-R09W
AMC 423347	STEP-035	4960	146			SEC08-T14N-R09W
AMC 423348	STEP-036	4960	147			SEC08-T14N-R09W
AMC 423349	STEP-037	4960	148			SEC08-T14N-R09W
AMC 423350	STEP-038	4960	149			SEC08-T14N-R09W
AMC 423351	STEP-039	4960	150			SEC17-T14N-R09W
AMC 423352	STEP-040	4960	151			SEC17-T14N-R09W
AMC 423353	STEP-041	4960	152			SEC17-T14N-R09W

Date: 10/30/2017

RECEIVED
 P M AZ STATE OFFICE
 2018 AUG -9
 A 9:58
 PHOENIX, ARIZONA

EXHIBIT A

County: Yavapai

State: AZ

<u>BLM Serial #</u>	<u>Claim Name</u>	<u>Original Recording</u>		<u>Amended Recording</u>		<u>Location</u>
		<u>Recording #</u>	<u>Page #</u>	<u>Recording #</u>	<u>Page #</u>	
AMC 423354	STEP-042	4960	153			SEC17-T14N-R09W
AMC 423355	STEP-043	4960	154			SEC17-T14N-R09W
AMC 423356	STEP-044	4960	155			SEC17-T14N-R09W
AMC 423357	STEP-045	4960	156			SEC08-T14N-R09W
AMC 423358	STEP-046	4960	157			SEC08-T14N-R09W
AMC 423359	STEP-047	4960	158			SEC08-T14N-R09W
AMC 423360	STEP-048	4960	159			SEC08-T14N-R09W
AMC 423361	STEP-049	4960	160			SEC08-T14N-R09W
AMC 423362	STEP-050	4960	161			SEC08-T14N-R09W
AMC 423363	STEP-051	4960	162			SEC17-T14N-R09W
AMC 423364	STEP-052	4960	163			SEC17-T14N-R09W
AMC 423365	STEP-053	4960	164			SEC17-T14N-R09W
AMC 423366	STEP-054	4960	165			SEC17-T14N-R09W
AMC 423367	STEP-055	4960	166			SEC17-T14N-R09W
AMC 423368	STEP-056	4960	167			SEC17-T14N-R09W
AMC 423369	STEP-057	4960	168			SEC17-T14N-R09W
AMC 423370	STEP-058	4960	169			SEC17-T14N-R09W
AMC 423371	STEP-059	4960	170			SEC17-T14N-R09W
AMC 423372	STEP-060	4960	171			SEC17-T14N-R09W
AMC 423373	STEP-061	4960	172			SEC17-T14N-R09W
AMC 425400	OSL-001	4995	454			SEC35-T15N-R09W
AMC 425401	OSL-002	4995	455			SEC35-T15N-R09W
AMC 425402	OSL-003	4995	456			SEC35-T15N-R09W
AMC 425403	OSL-004	4995	457			SEC35-T15N-R09W
AMC 425404	OSL-005	4995	458			SEC35-T15N-R09W
AMC 425405	OSL-006	4995	459			SEC35-T15N-R09W
AMC 425406	OSL-007	4995	460			SEC35-T15N-R09W
AMC 425407	OSL-008	4995	461			SEC35-T15N-R09W
AMC 425408	OSL-009	4995	462			SEC35-T15N-R09W
AMC 425409	OSL-010	4995	463			SEC02-T14N-R09W
AMC 425410	OSL-011	4995	464			SEC02-T14N-R09W
AMC 425411	OSL-012	4995	465			SEC02-T14N-R09W
AMC 425412	OSL-013	4995	466			SEC02-T14N-R09W
AMC 425413	OSL-014	4995	467			SEC02-T14N-R02W
AMC 425414	OSL-015	4995	468			SEC02-T14N-R09W
AMC 425415	OSL-016	4995	469			SEC02-T14N-R02W
AMC 425416	OSL-017	4995	470			SEC02-T14N-R09W
AMC 425417	OSL-018	4995	471			SEC02-T14N-R09W

RECEIVED
 PHOENIX ARIZONA
 MINING & REFINING
 STATE OFFICE
 9-58

EXHIBIT A

County: Yavapai

State: AZ

BLM Serial #	Claim Name	Original Recording		Amended Recording		Location
		Recording #	Page #	Recording #	Page #	
AMC 425418	OSL-019	4995	472			SEC02-T14N-R09W
AMC 425419	OSL-020	4995	473			SEC02-T14N-R09W
AMC 425420	OSL-021	4995	474			SEC02-T14N-R09W
AMC 425421	OSL-022	4995	475			SEC35-T15N-R09W
AMC 425422	OSL-023	4995	476			SEC35-T15N-R09W
AMC 425423	OSL-024	4995	477			SEC35-T15N-R09W
AMC 425424	OSL-025	4995	478			SEC35-T15N-R09W
AMC 425425	OSL-026	4995	479			SEC35-T15N-R09W
AMC 425426	OSL-027	4995	480			SEC35-T15N-R09W
AMC 425427	OSL-028	4995	481			SEC35-T15N-R09W
AMC 425428	OSL-029	4995	482			SEC35-T15N-R09W
AMC 425429	OSL-030	4995	483			SEC35-T15N-R09W
AMC 425430	OSL-031	4995	484			SEC35-T15N-R09W
AMC 425431	OSL-032	4995	485			SEC35-T15N-R09W
AMC 425432	OSL-033	4995	486			SEC35-T15N-R09W
AMC 425433	OSL-034	4995	487			SEC35-T15N-R09W
AMC 425434	OSL-035	4995	488			SEC35-T15N-R09W
AMC 425435	OSL-036	4995	489			SEC35-T15N-R09W
AMC 425436	OSL-037	4995	490			SEC35-T15N-R09W
AMC 425437	OSL-038	4995	491			SEC35-T15N-R09W
AMC 425438	OSL-039	4995	492			SEC35-T15N-R09W
AMC 425439	OSL-040	4995	493			SEC02-T14N-R09W
AMC 425440	OSL-041	4995	494			SEC02-T14N-R09W
AMC 425441	OSL-042	4995	495			SEC02-T14N-R09W
AMC 425442	OSL-043	4995	496			SEC02-T14N-R09W
AMC 425443	OSL-044	4995	497			SEC02-T14N-R09W
AMC 425444	OSL-045	4995	498			SEC02-T14N-R09W
AMC 425445	OSL-046	4995	499			SEC02-T14N-R09W
AMC 425446	OSL-047	4995	500			SEC02-T14N-R09W
AMC 425447	OSL-048	4995	501			SEC02-T14N-R09W
AMC 425448	OSL-049	4995	502			SEC02-T14N-R09W
AMC 425449	OSL-050	4995	503			SEC02-T14N-R09W
AMC 425450	OSL-051	4995	504			SEC02-T14N-R09W
AMC 425451	OSL-052	4995	505			SEC02-T14N-R09W
AMC 425452	OSL-053	4995	506			SEC02-T14N-R09W
AMC 425453	OSL-054	4995	507			SEC02-T14N-R09W
AMC 425454	OSL-055	4995	508			SEC02-T14N-R09W
AMC 425455	OSL-056	4995	509			SEC35-T15N-R09W

Date: 10/30/2017

RECEIVED
 COUNTY CLERK'S OFFICE
 YAVAPAI COUNTY
 10/30/17 9:58 AM

EXHIBIT A

County: Yavapai

State: AZ

BLM Serial #	Claim Name	Original Recording		Amended Recording		Location
		Recording #	Page #	Recording #	Page #	
AMC 425456	OSL-057	4995	510			SEC35-T15N-R09W
AMC 425457	OSL-058	4995	511			SEC35-T15N-R09W
AMC 425458	OSL-059	4995	512			SEC35-T15N-R09W
AMC 425459	OSL-060	4995	513			SEC35-T15N-R09W
AMC 425460	OSL-061	4995	514			SEC35-T15N-R09W
AMC 425461	OSL-062	4995	515			SEC35-T15N-R09W
AMC 425462	OSL-063	4995	516			SEC35-T15N-R09W
AMC 425463	OSL-064	4995	517			SEC35-T15N-R09W
AMC 425464	OSL-065	4995	518			SEC01-T14N-R09W
AMC 425465	OSL-066	4995	519			SEC01-T14N-R09W
AMC 425466	OSL-067	4995	520			SEC01-T14N-R09W
AMC 425467	OSL-068	4995	521			SEC01-T14N-R09W
AMC 425468	OSL-069	4995	522			SEC01-T14N-R09W
AMC 425469	OSL-070	4995	523			SEC01-T14N-R09W
AMC 425470	OSL-071	4995	524			SEC01-T14N-R09W
AMC 425471	OSL-072	4995	525			SEC01-T14N-R09W
AMC 425472	OSL-073	4995	526			SEC01-T14N-R09W
AMC 425473	OSL-074	4995	527			SEC01-T14N-R09W
AMC 425474	OSM-001	4995	528			SEC10-T14N-R09W
AMC 425475	OSM-002	4995	529			SEC10-T14N-R09W
AMC 425476	OSM-003	4995	530			SEC10-T14N-R09W
AMC 425477	OSM-004	4995	531			SEC10-T14N-R09W
AMC 425478	OSM-005	4995	532			SEC10-T14N-R09W
AMC 429339	SKUNK-1	2014-0043084				SEC30-T14.5N-R08W
AMC 429340	SKUNK-2	2014-0043085				SEC30-T14.5N-R08W
AMC 429341	SKUNK-3	2014-0043086				SEC30-T14.5N-R08W
AMC 429342	SKUNK-4	2014-0043087				SEC30-T14.5N-R08W
AMC 429343	SKUNK-5	2014-0043088				SEC30-T14.5N-R08W
AMC 429344	SKUNK-6	2014-0043089				SEC30-T14.5N-R08W
AMC 435511	NM-001	2015-0055592				SEC30-T14.5N-R08W
AMC 435512	NM-002	2015-0055593				SEC30-T14.5N-R08W
AMC 435513	NM-003	2015-0055594				SEC30-T14.5N-R08W
AMC 435514	NM-004	2015-0055595				SEC30-T14.5N-R08W
AMC 435515	NM-005	2015-0055596				SEC30-T14.5N-R08W
AMC 435516	NM-006	2015-0055597				SEC30-T14.5N-R08W
AMC 435517	NM-007	2015-0055598				SEC30-T14.5N-R08W
AMC 435518	NM-008	2015-0055599				SEC30-T14.5N-R08W
AMC 435519	NM-009	2015-0055600				SEC30-T14.5N-R08W

Date: 10/30/2017

RECEIVED
 DEPARTMENT OF
 ARIZONA
 10/30/17
 9:58 AM

EXHIBIT A

County: Yavapai

State: AZ

<u>BLM Serial #</u>	<u>Claim Name</u>	<u>Original Recording</u>		<u>Amended Recording</u>		<u>Location</u>
		<u>Recording #</u>	<u>Page #</u>	<u>Recording #</u>	<u>Page #</u>	
AMC 435520	NM-010	2015-0055601				SEC30-T14.5N-R08W
AMC 435521	NM-011	2015-0055602				SEC30-T14.5N-R08W
AMC 435522	NM-012	2015-0055603				SEC30-T14.5N-R08W
AMC 435523	NM-013	2015-0055604				SEC30-T14.5N-R08W
AMC 435524	NM-014	2015-0055605				SEC30-T14.5N-R08W
AMC 435525	NM-015	2015-0055606				SEC30-T14.5N-R08W
AMC 435526	NM-016	2015-0055607				SEC30-T14.5N-R08W
AMC 435527	NM-017	2015-0055608				SEC30-T14.5N-R08W
AMC 435528	NM-018	2015-0055609				SEC30-T14.5N-R08W
AMC 445836	AEJ-1	2017-0049391				SEC26-T14N-R09W
AMC 445837	AEJ-2	2017-0049392				SEC26-T14N-R09W
AMC 445838	AEJ-3	2017-0049393				SEC26-T14N-R09W
No. Of Claims	1108					

RECEIVED
 PLM AZ STATE OFFICE
 2018 AUG - 9 A 9: 58
 PHOENIX, ARIZONA

United States Department of the Interior
Bureau of Land Management
 DIV OF LANDS, MINRLS & ENERGY
 ONE N CENTRAL AVE
 PHOENIX, AZ 85004 -4427
 Phone: 602-417-9200

Receipt

No: 4230944

Transaction #: 4346226	
Date of Transaction: 08/09/2018	
CUSTOMER:	
FREEPORT MCMORAN INC 333 N CENTRAL AVE PHOENIX, AZ 85004-2121 US	

LINE #	QTY	DESCRIPTION	REMARKS	UNIT PRICE	TOTAL
1	1.00	LOCATABLE MINERALS / MINING CLAIMS-NOT NEW-UNADJUD, ONE AUTH NO. ONLY / MINING CLAIM MONEY RECEIVED CASES: AMC31840/\$171740.00	2019 MAINT/1108	- n/a -	171740.00
TOTAL:					\$171,740.00

PAYMENT INFORMATION			
1	AMOUNT:	171740.00	POSTMARKED: N/A
	TYPE:	CHECK	RECEIVED: 08/09/2018
	CHECK NO:	0000902242	
	NAME:	FREEPORT MCMORAN INC 333 N CENTRAL AVE PHOENIX AZ 85004-2121 US	

REMARKS

This receipt was generated by the automated BLM Collections and Billing System and is a paper representation of a portion of the official electronic record contained therein.

August 9, 2017

After recording, return to:
Freeport-McMoRan Inc.
Attn: C. Loder
333 North Central Avenue
Phoenix, AZ 85004

Bureau of Land Management
Department of the Interior
One N. Central Avenue
Phoenix, AZ 85004

429339

403441

159967

305766

435511

397194

308466

317120

413793

31840

418724

322631

422704

362070

423218

2017

364582

425400

38688

**NOTICE OF INTENT TO HOLD MINING CLAIMS AND PAYMENT OF BLM
MAINTENANCE FEE**

62882

Re: Payment of Annual Claim Maintenance Fee


63137

Dear Sir or Madam:

79981

This will serve as notice that Freeport-McMoRan Bagdad, Inc., whose address for purposes of this filing is Land and Water Department, 333 North Central Ave., Phoenix, Arizona 85004, intends to hold the mining claims and/or mill sites described on Exhibit A attached hereto for the assessment year ending at 12 o'clock, noon, on September 1, 2018 by payment of the annual maintenance fee of \$155 per claim or site. Payment of such amount is made herewith for such assessment year for each of the claims and sites, the name, and BLM serial number with the book and page or index number of recording of the location notice in the official records of Yavapai County, Arizona, of which, is set forth on Exhibit A attached hereto and by this reference incorporated herein.

RECEIVED
2017 AUG 15 10:02 AM
MARICOPA COUNTY





Carolyn Loder for
Freeport-McMoRan Bagdad, Inc.

State of Arizona)
) ss.
County of Maricopa)

The foregoing instrument was acknowledged before me on August 9th, 2017, by Carolyn Loder, on behalf of Freeport-McMoRan Bagdad, Inc.

(Seal)


STEPHANIE D. TURTON
Notary Public - State of Arizona
MARICOPA COUNTY
My Commission Expires Nov. 18, 2019



Notary Public
My commission expires: 11-18-2019

ENTERED
AUG 15 2017
- R.A.N. -

EXHIBIT A

County: Yavapai

State: AZ

<u>BLM Serial #</u>	<u>Claim Name</u>	<u>Original Recording</u>		<u>Amended Recording</u>		<u>Location</u>
		<u>Recording #</u>	<u>Page #</u>	<u>Recording #</u>	<u>Page #</u>	
AMC 031840	RS 129	1185	243			SEC34-T15N-R10W
AMC 031841	RS 130	1185	245			SEC34-T15N-R10W
AMC 031842	RS 131	1185	247			SEC34-T15N-R10W
AMC 031843	RS 132	1185	249			SEC34-T15N-R10W
AMC 031844	RS 133	1185	251			SEC34-T15N-R10W
AMC 031845	RS 134	1185	253			SEC34-T15N-R10W
AMC 031846	RS 135	1185	255			SEC34-T15N-R10W
AMC 031847	RS 136	1185	257			SEC34-T15N-R10W
AMC 031856	RS 145	1185	275			SEC34-T15N-R10W
AMC 031857	RS 146	1185	277			SEC34-T15N-R10W
AMC 031858	RS 147	1185	279			SEC34-T15N-R10W
AMC 031859	RS 148	1185	281			SEC34-T15N-R10W
AMC 031860	RS 149	1185	283			SEC34-T15N-R10W
AMC 031861	RS 150	1185	285			SEC34-T15N-R10W
AMC 031862	RS 151	1185	287			SEC34-T15N-R10W
AMC 031863	RS 152	1185	289			SEC34-T15N-R10W
AMC 031872	RS 165	1185	307			SEC34-T15N-R10W
AMC 031873	RS 166	1185	309			SEC34-T15N-R10W
AMC 031874	RS 167	1185	311			SEC34-T15N-R10W
AMC 031875	RS 168	1185	313			SEC34-T15N-R10W
AMC 031884	RS 181	1185	331			SEC34-T15N-R10W
AMC 031885	RS 182	1185	333			SEC34-T15N-R10W
AMC 031886	RS 183	1185	335			SEC34-T15N-R10W
AMC 031887	RS 184	1185	337			SEC34-T15N-R10W
AMC 031896	RS 197	1185	355			SEC34-T15N-R10W
AMC 031897	RS 198	1185	357			SEC34-T15N-R10W
AMC 031898	RS 199	1185	359			SEC34-T15N-R10W
AMC 031899	RS 200	1185	361			SEC34-T15N-R10W
AMC 031900	RS 213	1185	363			SEC34-T15N-R10W
AMC 031901	RS 214	1185	365			SEC34-T15N-R10W
AMC 031902	RS 215	1185	367			SEC34-T15N-R10W
AMC 031903	RS 216	1185	369			SEC34-T15N-R10W
AMC 038690	DEER NO. 3	580	730			SEC12-T14N-R10W
AMC 038691	DEER NO. 4	580	731			SEC12-T14N-R10W
AMC 038692	DEER NO. 5	580	732			SEC12-T14N-R10W
AMC 038693	DEER NO. 6	580	733			SEC12-T14N-R10W
AMC 038694	DEER NO. 7A	1202	282			SEC12-T14N-R10W
AMC 038695	DEER NO. 8A	1202	284			SEC12-T14N-R10W

RECEIVED
 PHOENIX, ARIZONA
 JAN 3 2017

Date: 1/3/2017

(38)

EXHIBIT A

County: Yavapai

State: AZ

<u>BLM Serial #</u>	<u>Claim Name</u>	<u>Original Recording</u>		<u>Amended Recording</u>		<u>Location</u>
		<u>Recording #</u>	<u>Page #</u>	<u>Recording #</u>	<u>Page #</u>	
AMC 038696	DEER NO. 9	580	881			SEC12-T14N-R10W
AMC 038708	DEER # 21	669	962			SEC12-T14N-R10W
AMC 038709	DEER # 22	669	963			SEC12-T14N-R10W
AMC 038710	DEER # 23	669	964			SEC12-T14N-R10W
AMC 038711	DEER # 24	669	965			SEC12-T14N-R10W
AMC 038712	DEER # 25	669	966			SEC12-T14N-R10W
AMC 038713	DEER # 26	669	967			SEC12-T14N-R10W
AMC 038714	DEER # 27	669	968			SEC12-T14N-R10W
AMC 038715	DEER # 28	669	969			SEC13-T14N-R10W
AMC 038716	DEER # 29	669	970			SEC13-T14N-R10W
AMC 038717	DEER # 30	669	971			SEC12-T14N-R10W
AMC 038718	DEER # 31	669	972			SEC12-T14N-R10W
AMC 038719	DEER # 32	669	973			SEC12-T14N-R10W
AMC 038720	DEER # 33	669	974			SEC12-T14N-R10W
AMC 038721	DEER # 34	669	975			SEC13-T14N-R10W
AMC 038722	DEER # 35	669	976			SEC13-T14N-R10W
AMC 038723	DEER # 36	669	977			SEC13-T14N-R10W
AMC 038724	DEER # 37	669	978			SEC13-T14N-R10W
AMC 038725	DEER # 38	669	979			SEC12-T14N-R10W
AMC 038726	DEER # 39	669	980			SEC12-T14N-R10W
AMC 038727	DEER # 40	669	981			SEC12-T14N-R10W
AMC 038728	DEER # 41	669	982			SEC12-T14N-R10W
AMC 038729	DEER # 42	669	983			SEC13-T14N-R10W
AMC 038730	DEER # 43	669	984			SEC13-T14N-R10W
AMC 038731	DEER # 44	669	985			SEC13-T14N-R10W
AMC 038732	DEER # 45	669	986			SEC13-T14N-R10W
AMC 038733	DEER # 46	669	987			SEC13-T14N-R10W
AMC 038734	DEER # 47	669	988			SEC13-T14N-R10W
AMC 038735	DEER # 48	669	989			SEC11-T14N-R10W
AMC 038736	DEER # 49	669	990			SEC11-T14N-R10W
AMC 038737	DEER # 50	669	991			SEC14-T14N-R10W
AMC 038738	DEER # 51	669	992			SEC14-T14N-R10W
AMC 038739	DEER # 52	669	993			SEC14-T14N-R10W
AMC 038740	DEER # 53 (RELOCATION)	695	390			SEC13-T14N-R10W
AMC 038741	DEER # 54	669	995			SEC14-T14N-R10W
AMC 038742	DEER # 55	669	996			SEC14-T14N-R10W
AMC 038743	DEER # 56	669	997			SEC14-T14N-R10W
AMC 038744	DEER # 57	669	998			SEC14-T14N-R10W

Date: 1/3/2017

(38)

RECEIVED
 PHOENIX, ARIZONA
 JAN 13 2017

EXHIBIT A

County: Yavapai

State: AZ

BLM Serial #	Claim Name	Original Recording		Amended Recording		Location
		Recording #	Page #	Recording #	Page #	
AMC 038745	DEER # 58	669	999			SEC14-T14N-R10W
AMC 038746	DEER # 59	670	001			SEC14-T14N-R10W
AMC 038747	DEER # 60 (RELOCATION)	695	391			SEC14-T14N-R10W
AMC 038748	DEER # 61	670	003			SEC14-T14N-R10W
AMC 038749	DEER # 62	670	004			SEC14-T14N-R10W
AMC 038750	DEER # 63	670	005			SEC14-T14N-R10W
AMC 038751	DEER # 64	670	006			SEC14-T14N-R10W
AMC 038767	DEER # 81	938	474			SEC12-T14N-R10W
AMC 038768	DEER # 82	938	475			SEC12-T14N-R10W
AMC 038769	DEER # 83	938	476			SEC12-T14N-R10W
AMC 038770	DEER # 84	938	477			SEC12-T14N-R10W
AMC 062882	KEYNOTE	108	189			SEC20-T14N-R09W
AMC 062883	MOON ANCHOR	076	374			SEC19-T14N-R09W
AMC 062884	BIRD EYE	076	375			SEC19-T14N-R09W
AMC 062885	LONGVIEW	050	191	071		SEC30-T14N-R09W
AMC 062886	NINO	017	007			SEC19-T14N-R09W
AMC 062887	QUEEN EXTENSION #1	004	538			SEC20-T14N-R09W
AMC 062888	BRUCE #1	608	348			SEC19-T14N-R09W
AMC 062889	BRUCE #3	608	350			SEC19-T14N-R09W
AMC 062890	R & R #2	608	345			SEC18-T14N-R09W
AMC 062891	JOS #5	576	129			SEC19-T14N-R09W
AMC 062892	JOS #6	576	130			SEC19-T14N-R09W
AMC 062893	CYPRUS NO 1	005	483	025	589	SEC20-T14N-R09W
AMC 062894	CYPRUS NO 2	005	484	025	590	SEC20-T14N-R09W
AMC 062895	CYPRUS NO 3	005	485	025	591	SEC20-T14N-R09W
AMC 062896	CYPRUS NO. 4	013	022	049	525	SEC20-T14N-R09W
AMC 062897	CYPRUS NO. 5	013	023	049	526	SEC17-T14N-R09W
AMC 062898	CYPRUS NO 6	013	024	049	527	SEC20-T14N-R09W
AMC 062899	CYPRUS #7	049	528			SEC19-T14N-R09W
AMC 062900	CYPRUS #8	049	529			SEC19-T14N-R09W
AMC 062901	CYPRUS #9	049	530			SEC19-T14N-R09W
AMC 062902	CYPRUS #10	049	531			SEC19-T14N-R09W
AMC 062903	CYPRUS #11	049	532			SEC19-T14N-R09W
AMC 062904	CYPRUS #12	049	533			SEC19-T14N-R09W
AMC 062905	CYPRUS #13	049	534			SEC19-T14N-R09W
AMC 062906	CYPRUS # 14	071	024			SEC20-T14N-R09W
AMC 062907	CYPRUS #15	162	190			SEC18-T14N-R09W

RECEIVED
 PHOENIX, ARIZONA
 025

Date: 1/3/2017

(37)

EXHIBIT A

County: Yavapai

State: AZ

BLM Serial #	Claim Name	Original Recording		Amended Recording		Location
		Recording #	Page #	Recording #	Page #	
AMC 062908	L. & W.	015	227			SEC19-T14N-R09W
AMC 062909	L. & W. NO. 3	015	230			SEC19-T14N-R09W
AMC 062910	L. & W. NO. 4	015	231			SEC19-T14N-R09W
AMC 062911	L. & W. NO. 5	015	232			SEC19-T14N-R09W
AMC 062912	BETA NO. 1	013	546			SEC19-T14N-R09W
AMC 062913	BETA NO. 2	013	547	025	588	SEC19-T14N-R09W
AMC 062914	BETA NO. 3	013	548			SEC19-T14N-R09W
AMC 062915	PLYMOUTH	131	046			SEC17-T14N-R09W
AMC 062916	PLYMOUTH EXTENSION	156	246			SEC20-T14N-R09W
AMC 063176	OCTAROON	144	367			SEC14-T14N-R10W
AMC 063177	OCTAROON NO. 1	144	368			SEC14-T14N-R10W
AMC 063178	RED MT. COPPER NO 1	358	215			SEC14-T14N-R10W
AMC 063179	RED MT. COPPER NO 2	358	216			SEC14-T14N-R10W
AMC 063180	RED MT. COPPER NO 3	358	217			SEC14-T14N-R10W
AMC 063181	RED MT. COPPER NO 4	358	218			SEC14-T14N-R10W
AMC 063182	RED MT. COPPER NO 5	358	219			SEC14-T14N-R10W
AMC 063183	RED MT. COPPER NO 6	358	220			SEC14-T14N-R10W
AMC 063184	RED MT. COPPER NO 7	358	221			SEC14-T14N-R10W
AMC 063185	RED MT. COPPER NO 8	358	222			SEC14-T14N-R10W
AMC 063186	RED MT. COPPER NO 9	358	223			SEC23-T14N-R10W
AMC 063187	COPPER-RIDGE NO 1	358	206			SEC14-T14N-R10W
AMC 063188	COPPER-RIDGE NO 2	358	207			SEC15-T14N-R10W
AMC 063189	COPPER-RIDGE NO 3	358	208			SEC15-T14N-R10W
AMC 063190	COPPER RIDGE NO 4	358	209			SEC14-T14N-R10W
AMC 063191	COPPER RIDGE NO 5	358	210			SEC15-T14N-R10W
AMC 063192	COPPER RIDGE NO 6	358	211			SEC22-T14N-R10W
AMC 063193	COPPER RIDGE NO 7	358	212			SEC22-T14N-R10W
AMC 063194	COPPER RIDGE NO 8	358	213			SEC22-T14N-R10W
AMC 063195	COPPER RIDGE NO 9	358	214			SEC22-T14N-R10W
AMC 063196	ISO #1	563	346			SEC14-T14N-R10W
AMC 063197	ISO #2	563	347			SEC15-T14N-R10W
AMC 063198	ISO #3	563	348			SEC15-T14N-R10W
AMC 063199	ISO #4	563	349			SEC15-T14N-R10W

RECEIVED
 BLM STATE OFFICE
 PHOENIX, ARIZONA
 FEB 14 11 12:02 AM '17

Date: 1/3/2017

(33)

EXHIBIT A

County: Yavapai

State: AZ

BLM Serial #	Claim Name	Original Recording		Amended Recording		Location
		Recording #	Page #	Recording #	Page #	
AMC 063200	ISO #5	563	350			SEC15-T14N-R10W
AMC 063201	ISO #6	563	351			SEC15-T14N-R10W
AMC 063202	ISO #7	563	352			SEC23-T14N-R10W
AMC 063203	ISO #8	563	353			SEC23-T14N-R10W
AMC 063204	ISO #9	563	354			SEC23-T14N-R10W
AMC 063205	ISO #10	563	355			SEC22-T14N-R10W
AMC 063206	ISO #11	563	356			SEC22-T14N-R10W
AMC 063207	ISO #12	563	357			SEC22-T14N-R10W
AMC 063208	ISO #13	563	358			SEC15-T14N-R10W
AMC 063209	ISO #14	563	359			SEC22-T14N-R10W
AMC 063210	ISO #15	568	502			SEC15-T14N-R10W
AMC 063211	ISO #16	568	503			SEC15-T14N-R10W
AMC 079981	R & R #1	608	344			SEC19-T14N-R09W
AMC 079982	R & R #3	608	346			SEC18-T14N-R09W
AMC 079983	R & R #4	608	347			SEC19-T14N-R09W
AMC 079984	BRUCE #2	608	349			SEC19-T14N-R09W
AMC 079985	JOS #1	576	125			SEC19-T14N-R09W
AMC 079986	JOS #2	576	126			SEC19-T14N-R09W
AMC 079987	JOS #3	576	127	761	181	SEC19-T14N-R09W
AMC 079988	JOS #4	576	128			SEC19-T14N-R09W
AMC 079989	COMBINE NO. 2	511	463			SEC18-T14N-R09W
AMC 079990	L. & W. NO. 1	015	228			SEC19-T14N-R09W
AMC 079991	L. & W. NO. 2	015	229			SEC19-T14N-R09W
AMC 079992	L. & W. NO. 6	015	233			SEC19-T14N-R09W
AMC 079993	L. & W. FRACTION	015	226	761	182	SEC19-T14N-R09W
AMC 079994	POSSIBILITIES NO. 1	015	225			SEC19-T14N-R09W
AMC 159967	BM 1	1441	332			SEC26-T15N-R10W
AMC 159968	BM 2	1441	334			SEC26-T15N-R10W
AMC 305766	BEV 1	2265	277			SEC09-T14N-R09W
AMC 305767	BEV 2	2265	279			SEC09-T14N-R09W
AMC 305768	BEV 3	2265	281			SEC09-T14N-R09W
AMC 305769	BEV 4	2265	283			SEC09-T14N-R09W
AMC 305770	BEV 5	2265	285			SEC09-T14N-R09W
AMC 305771	BEV 6	2265	287			SEC09-T14N-R09W
AMC 305772	BEV 7	2265	289			SEC09-T14N-R09W
AMC 305773	BEV 8	2265	291			SEC09-T14N-R09W
AMC 305774	BEV 9	2265	293			SEC09-T14N-R09W
AMC 305775	BEV 10	2265	295			SEC09-T14N-R09W

RECEIVED
 PHOENIX, ARIZONA
 JAN 17 2017
 10:20 AM

Date: 1/3/2017

(34)

EXHIBIT A

County: Yavapai

State: AZ

BLM Serial #	Claim Name	Original Recording		Amended Recording		Location
		Recording #	Page #	Recording #	Page #	
AMC 305776	BEV 11	2265	297			SEC09-T14N-R09W
AMC 305777	BEV 12	2265	299			SEC09-T14N-R09W
AMC 305778	BEV 13	2265	301			SEC09-T14N-R09W
AMC 305779	BEV 14	2265	303			SEC09-T14N-R09W
AMC 305780	BEV 15	2265	305			SEC09-T14N-R09W
AMC 305781	BEV 16	2265	307			SEC09-T14N-R09W
AMC 305782	BEV 17	2265	309			SEC09-T14N-R09W
AMC 305783	BEV 18	2265	311			SEC09-T14N-R09W
AMC 305784	BEV 19	2265	313			SEC09-T14N-R09W
AMC 305785	BEV 20	2265	315			SEC09-T14N-R09W
AMC 305786	BEV 21	2265	317			SEC09-T14N-R09W
AMC 305787	BEV 22	2265	319			SEC09-T14N-R09W
AMC 305788	BEV 23	2265	321			SEC09-T14N-R09W
AMC 305789	BEV 24	2265	323			SEC09-T14N-R09W
AMC 305790	BEV 25	2265	325			SEC09-T14N-R09W
AMC 305791	BEV 26	2265	327			SEC09-T14N-R09W
AMC 305792	BEV 27	2265	329			SEC09-T14N-R09W
AMC 305793	BEV 28	2265	331			SEC09-T14N-R09W
AMC 305794	BEV 29	2265	333			SEC09-T14N-R09W
AMC 305795	BEV 30	2265	335			SEC09-T14N-R09W
AMC 305796	BEV 31	2265	337			SEC09-T14N-R09W
AMC 305797	BEV 32	2265	339			SEC09-T14N-R09W
AMC 305798	BEV 33	2265	341			SEC09-T14N-R09W
AMC 305799	BEV 34	2265	343			SEC09-T14N-R09W
AMC 305800	BEV 35	2265	345			SEC09-T14N-R09W
AMC 305801	BEV 36	2265	347			SEC09-T14N-R09W
AMC 305802	BEV 37	2265	349			SEC09-T14N-R09W
AMC 305803	BEV 38	2265	351			SEC09-T14N-R09W
AMC 305804	BEV 39	2265	353			SEC09-T14N-R09W
AMC 305805	BEV 40	2265	355			SEC09-T14N-R09W
AMC 305806	BEV 41	2265	357			SEC09-T14N-R09W
AMC 305807	BEV 42	2265	359			SEC09-T14N-R09W
AMC 305808	BEV 43	2265	361			SEC09-T14N-R09W
AMC 305809	BEV 44	2265	363			SEC09-T14N-R09W
AMC 305810	BEV 45	2265	365			SEC09-T14N-R09W
AMC 305811	BEV 46	2265	367			SEC09-T14N-R09W
AMC 305812	BEV 47	2265	369			SEC09-T14N-R09W
AMC 305813	BEV 48	2265	371			SEC09-T14N-R09W

Date: 1/3/2017

(38)

RECEIVED
 DEPT OF INTERIOR
 BUREAU OF LAND MANAGEMENT
 PHOENIX, ARIZONA
 JAN 11 2017

EXHIBIT A

County: Yavapai

State: AZ

BLM Serial #	Claim Name	Original Recording		Amended Recording		Location
		Recording #	Page #	Recording #	Page #	
AMC 305814	BEV 49	2265	373			SEC09-T14N-R09W
AMC 305815	BEV 50	2265	375			SEC09-T14N-R09W
AMC 305816	BEV 51	2265	377			SEC09-T14N-R09W
AMC 305817	BEV 52	2265	379			SEC09-T14N-R09W
AMC 305818	BEV 53	2265	381			SEC09-T14N-R09W
AMC 305819	BEV 54	2265	383			SEC09-T14N-R09W
AMC 308466	FSM #1	2297	161			SEC20-T14N-R09W
AMC 308467	FSM #2	2297	163			SEC20-T14N-R09W
AMC 308468	FSM #3	2297	165			SEC20-T14N-R09W
AMC 308469	FSM #4	2297	167			SEC20-T14N-R09W
AMC 308470	FSM #5	2297	169			SEC20-T14N-R09W
AMC 308471	FSM #6	2297	171			SEC20-T14N-R09W
AMC 308472	FSM #7	2297	173			SEC20-T14N-R09W
AMC 308473	JWH #1	2297	105			SEC07-T14N-R09W
AMC 308474	JWH #2	2297	107			SEC07-T14N-R09W
AMC 308475	JWH #3	2297	109			SEC07-T14N-R09W
AMC 308476	JWH #4	2297	111			SEC07-T14N-R09W
AMC 308477	JWH #5	2297	113			SEC07-T14N-R09W
AMC 308478	JWH #6	2297	115			SEC07-T14N-R09W
AMC 308479	JWH #7	2297	117			SEC07-T14N-R09W
AMC 308480	JWH #8	2297	119			SEC07-T14N-R09W
AMC 308481	JWH #9	2297	121			SEC07-T14N-R09W
AMC 308482	JWH #10	2297	123			SEC07-T14N-R09W
AMC 308483	JWH #11	2297	125			SEC07-T14N-R09W
AMC 308484	JWH #12	2297	127			SEC07-T14N-R09W
AMC 308485	JWH #13	2297	129			SEC07-T14N-R09W
AMC 308486	JWH #14	2297	131			SEC07-T14N-R09W
AMC 308487	JWH #15	2297	133			SEC07-T14N-R09W
AMC 308488	JWH #16	2297	135			SEC07-T14N-R09W
AMC 308489	JWH #17	2297	137			SEC07-T14N-R09W
AMC 308490	JWH #18	2297	139			SEC07-T14N-R09W
AMC 308491	JWH #19	2297	141			SEC07-T14N-R09W
AMC 308492	JWH #20	2297	143			SEC07-T14N-R09W
AMC 308493	JWH #21	2297	145			SEC18-T14N-R09W
AMC 308494	JWH #22	2297	147			SEC18-T14N-R09W
AMC 308495	JWH #23	2297	149			SEC18-T14N-R09W
AMC 308496	JWH #24	2297	151			SEC18-T14N-R09W
AMC 308497	JWH #25	2297	153			SEC18-T14N-R09W

Date: 1/3/2017

(38)

RECEIVED
 DEPARTMENT OF
 LAND AND WATER
 CONSERVATION
 PHOENIX, ARIZONA

EXHIBIT A

County: Yavapai

State: AZ

BLM Serial #	Claim Name	Original Recording		Amended Recording		Location
		Recording #	Page #	Recording #	Page #	
AMC 308498	JWH #26	2297	155			SEC18-T14N-R09W
AMC 308499	JWH #27	2297	157			SEC18-T14N-R09W
AMC 308500	JWH #28	2297	159			SEC18-T14N-R09W
AMC 308501	JWH #29	2298	320			SEC13-T14N-R10W
AMC 308502	JWH #30	2298	322			SEC13-T14N-R10W
AMC 308503	JWH #31	2298	324			SEC18-T14N-R09W
AMC 308504	JWH #32	2298	326			SEC18-T14N-R09W
AMC 308505	JWH #33	2298	328			SEC18-T14N-R09W
AMC 308506	JWH #34	2298	330			SEC18-T14N-R09W
AMC 308507	JWH #35	2298	332			SEC18-T14N-R09W
AMC 308508	JWH #36	2298	334			SEC18-T14N-R09W
AMC 308509	JWH #37	2298	336			SEC18-T14N-R09W
AMC 308510	JWH #38	2298	338			SEC13-T14N-R10W
AMC 308511	JWH #39	2298	340			SEC13-T14N-R10W
AMC 308512	JWH #40	2298	342			SEC13-T14N-R10W
AMC 308513	JWH #41	2298	344			SEC18-T14N-R09W
AMC 308514	JWH #42	2298	346			SEC18-T14N-R09W
AMC 308515	JWH #43	2298	348			SEC18-T14N-R09W
AMC 308516	JWH #44	2298	350			SEC18-T14N-R09W
AMC 308517	JWH #45	2298	352			SEC18-T14N-R09W
AMC 308518	JWH #46	2298	354			SEC18-T14N-R09W
AMC 308519	JWH #47	2298	356			SEC18-T14N-R09W
AMC 308520	JWH #48	2298	358			SEC18-T14N-R09W
AMC 308521	JWH #49	2298	360			SEC13-T14N-R10W
AMC 308522	JWH #50	2298	362			SEC13-T14N-R10W
AMC 308523	JWH #51	2298	364			SEC18-T14N-R09W
AMC 308524	JWH #52	2298	366			SEC18-T14N-R09W
AMC 308525	JWH #53	2298	368			SEC18-T14N-R09W
AMC 308526	JWH #54	2298	370			SEC18-T14N-R09W
AMC 308527	JWH #55	2298	372			SEC18-T14N-R09W
AMC 308528	JWH #56	2298	374			SEC18-T14N-R09W
AMC 308529	JWH #57	2298	376			SEC18-T14N-R09W
AMC 308530	JWH #58	2298	378			SEC18-T14N-R09W
AMC 308531	JWH #59	2298	380			SEC18-T14N-R09W
AMC 308532	JWH #60	2298	382			SEC19-T14N-R09W
AMC 308533	JWH #61	2298	384			SEC19-T14N-R09W
AMC 308534	JWH #62	2298	386			SEC19-T14N-R09W
AMC 308535	JWH #63	2298	388			SEC19-T14N-R09W

RECEIVED
 PHOENIX, ARIZONA
 MAR 15 2017

Date: 1/3/2017

(38)

EXHIBIT A

County: Yavapai

State: AZ

BLM Serial #	Claim Name	Original Recording		Amended Recording		Location
		Recording #	Page #	Recording #	Page #	
AMC 308536	JWH #64	2298	390			SEC19-T14N-R09W
AMC 308537	JWH #65	2298	392			SEC19-T14N-R09W
AMC 308538	JWH #66	2298	394			SEC19-T14N-R09W
AMC 308539	JWH #67	2298	396			SEC19-T14N-R09W
AMC 308540	JWH #68	2298	398			SEC19-T14N-R09W
AMC 308541	JWH #69	2298	400			SEC24-T14N-R10W
AMC 308542	JWH #70	2298	402			SEC24-T14N-R10W
AMC 308543	JWH #71	2298	404			SEC24-T14N-R10W
AMC 308544	JWH #72	2298	406			SEC24-T14N-R10W
AMC 308545	JWH #73	2298	408			SEC24-T14N-R10W
AMC 308546	JWH #74	2298	410			SEC24-T14N-R10W
AMC 308547	JWH #75	2298	412			SEC24-T14N-R10W
AMC 308548	JWH #76	2298	414			SEC24-T14N-R10W
AMC 308549	JWH #77	2298	416			SEC24-T14N-R10W
AMC 317120	LAW 1	2407	887			SEC28-T15N-R10W
AMC 317121	LAW 2	2407	889			SEC28-T15N-R10W
AMC 317122	LAW 3	2407	891			SEC28-T15N-R10W
AMC 317123	LAW 4	2407	893			SEC28-T15N-R10W
AMC 317124	LAW 5	2407	895			SEC33-T15N-R10W
AMC 317125	LAW 6	2407	897			SEC33-T15N-R10W
AMC 317126	LAW 7	2407	899			SEC33-T15N-R10W
AMC 317127	LAW 8	2407	901			SEC33-T15N-R10W
AMC 317128	LAW 9	2407	903			SEC33-T15N-R10W
AMC 317129	LAW 10	2407	905			SEC33-T15N-R10W
AMC 317130	LAW 11	2407	907			SEC33-T15N-R10W
AMC 317131	LAW 12	2407	909			SEC33-T15N-R10W
AMC 317132	LAW 13	2407	911			SEC28-T15N-R10W
AMC 317133	LAW 14	2407	913			SEC28-T15N-R10W
AMC 317134	LAW 15	2407	915			SEC28-T15N-R10W
AMC 317135	LAW 16	2407	917			SEC28-T15N-R10W
AMC 317136	LAW 17	2407	919			SEC33-T15N-R10W
AMC 317137	LAW 18	2407	921			SEC33-T15N-R10W
AMC 317138	LAW 19	2407	923			SEC33-T15N-R10W
AMC 317139	LAW 20	2407	925			SEC33-T15N-R10W
AMC 317140	LAW 21	2407	927			SEC33-T15N-R10W
AMC 317141	LAW 22	2407	929			SEC33-T15N-R10W
AMC 317142	LAW 23	2407	931			SEC33-T15N-R10W
AMC 317143	LAW 24	2407	933			SEC33-T15N-R10W

Date: 1/3/2017

(38)

RECEIVED
 COUNTY CLERK
 YAVAPAI COUNTY
 TOLSON, ARIZONA

EXHIBIT A

County: Yavapai

State: AZ

<u>BLM Serial #</u>	<u>Claim Name</u>	<u>Original Recording</u>		<u>Amended Recording</u>		<u>Location</u>
		<u>Recording #</u>	<u>Page #</u>	<u>Recording #</u>	<u>Page #</u>	
AMC 317144	LAW 25	2407	934			SEC28-T15N-R10W
AMC 317145	LAW 26	2407	936			SEC28-T15N-R10W
AMC 317146	LAW 27	2407	938			SEC28-T15N-R10W
AMC 317147	LAW 28	2407	940			SEC28-T15N-R10W
AMC 317148	LAW 29	2407	942			SEC28-T15N-R10W
AMC 317149	LAW 30	2407	943			SEC28-T15N-R10W
AMC 317150	LAW 31	2407	945			SEC28-T15N-R10W
AMC 317151	LAW 32	2407	947			SEC28-T15N-R10W
AMC 317152	LAW 33	2407	949			SEC33-T15N-R10W
AMC 317153	LAW 34	2407	951			SEC33-T15N-R10W
AMC 317154	LAW 35	2407	953			SEC33-T15N-R10W
AMC 317155	LAW 36	2407	955			SEC33-T15N-R10W
AMC 317156	LAW 37	2407	957			SEC33-T15N-R10W
AMC 317157	LAW 38	2407	959			SEC33-T15N-R10W
AMC 317158	LAW 39	2407	961			SEC33-T15N-R10W
AMC 317159	LAW 40	2407	963			SEC33-T15N-R10W
AMC 317160	LAW 41	2407	965			SEC28-T15N-R10W
AMC 317161	LAW 42	2407	967			SEC28-T15N-R10W
AMC 317162	LAW 43	2407	969			SEC28-T15N-R10W
AMC 317163	LAW 44	2407	971			SEC28-T15N-R10W
AMC 317164	LAW 45	2407	973			SEC28-T15N-R10W
AMC 317165	LAW 46	2407	975			SEC28-T15N-R10W
AMC 317166	LAW 47	2407	977			SEC28-T15N-R10W
AMC 317167	LAW 48	2407	979			SEC28-T15N-R10W
AMC 317168	LAW 49	2407	981			SEC33-T15N-R10W
AMC 317169	LAW 50	2407	983			SEC33-T15N-R10W
AMC 317170	LAW 51	2407	985			SEC33-T15N-R10W
AMC 317171	LAW 52	2407	987			SEC33-T15N-R10W
AMC 317172	LAW 53	2407	989			SEC33-T15N-R10W
AMC 317173	LAW 54	2407	991			SEC33-T15N-R10W
AMC 317174	LAW 55	2407	993			SEC33-T15N-R10W
AMC 317175	LAW 56	2407	995			SEC33-T15N-R10W
AMC 317176	LAW 57	2407	997			SEC28-T15N-R10W
AMC 317177	LAW 58	2407	999			SEC28-T15N-R10W
AMC 317178	LAW 59	2408	1			SEC28-T15N-R10W
AMC 317179	LAW 60	2408	3			SEC28-T15N-R10W
AMC 317180	LAW 61	2408	5			SEC28-T15N-R10W
AMC 317181	LAW 62	2408	7			SEC28-T15N-R10W

(38)

Date: 1/3/2017

RECEIVED
 BLM
 YAVAPAI COUNTY OFFICE
 JAN 10 2017

EXHIBIT A

County: Yavapai

State: AZ

<u>BLM Serial #</u>	<u>Claim Name</u>	<u>Original Recording</u>		<u>Amended Recording</u>		<u>Location</u>
		<u>Recording #</u>	<u>Page #</u>	<u>Recording #</u>	<u>Page #</u>	
AMC 317182	LAW 63	2408	9			SEC28-T15N-R10W
AMC 317183	LAW 64	2408	11			SEC28-T15N-R10W
AMC 317184	LAW 65	2408	13			SEC33-T15N-R10W
AMC 317185	LAW 66	2408	15			SEC33-T15N-R10W
AMC 317186	LAW 67	2408	17			SEC33-T15N-R10W
AMC 317187	LAW 68	2408	19			SEC33-T15N-R10W
AMC 317188	LAW 69	2408	21			SEC33-T15N-R10W
AMC 317189	LAW 70	2408	23			SEC33-T15N-R10W
AMC 317190	LAW 71	2408	25			SEC33-T15N-R10W
AMC 317191	LAW 72	2408	27			SEC33-T15N-R10W
AMC 317192	LAW 73	2408	29			SEC28-T15N-R10W
AMC 317193	LAW 74	2408	31			SEC28-T15N-R10W
AMC 317194	LAW 75	2408	33			SEC28-T15N-R10W
AMC 317195	LAW 76	2408	35			SEC28-T15N-R10W
AMC 317196	LAW 77	2408	37			SEC28-T15N-R10W
AMC 317197	LAW 78	2408	39			SEC28-T15N-R10W
AMC 317198	LAW 79	2408	41			SEC28-T15N-R10W
AMC 317199	LAW 80	2408	43			SEC28-T15N-R10W
AMC 317200	LAW 81	2408	45			SEC33-T15N-R10W
AMC 317201	LAW 82	2408	47			SEC33-T15N-R10W
AMC 317202	LAW 83	2408	49			SEC33-T15N-R10W
AMC 317203	LAW 84	2408	51			SEC33-T15N-R10W
AMC 317204	LAW 85	2408	53			SEC33-T15N-R10W
AMC 317205	LAW 86	2408	55			SEC33-T15N-R10W
AMC 317206	LAW 87	2408	57			SEC33-T15N-R10W
AMC 317207	LAW 88	2408	59			SEC33-T15N-R10W
AMC 317208	LAW 89	2408	61			SEC28-T15N-R10W
AMC 317209	LAW 90	2408	63			SEC28-T15N-R10W
AMC 317210	LAW 91	2408	65			SEC28-T15N-R10W
AMC 317211	LAW 92	2408	67			SEC28-T15N-R10W
AMC 317212	LAW 93	2408	69			SEC28-T15N-R10W
AMC 317213	LAW 94	2408	71			SEC28-T15N-R10W
AMC 317214	LAW 95	2408	73			SEC28-T15N-R10W
AMC 317215	LAW 96	2408	75			SEC28-T15N-R10W
AMC 317216	LAW 97	2408	77			SEC33-T15N-R10W
AMC 317217	LAW 98	2408	79			SEC33-T15N-R10W
AMC 317218	LAW 99	2408	81			SEC33-T15N-R10W
AMC 317219	LAW 100	2408	83			SEC33-T15N-R10W

RECEIVED
 BUREAU OF LAND MANAGEMENT
 PHOENIX, ARIZONA
 03-28-2017

Date: 1/3/2017

(38)

EXHIBIT A

County: Yavapai

State: AZ

BLM Serial #	Claim Name	Original Recording		Amended Recording		Location
		Recording #	Page #	Recording #	Page #	
AMC 317220	LAW 101	2408	85			SEC33-T15N-R10W
AMC 317221	LAW 102	2408	87			SEC33-T15N-R10W
AMC 317222	LAW 103	2408	89			SEC33-T15N-R10W
AMC 317223	LAW 104	2408	91			SEC33-T15N-R10W
AMC 317224	LAW 105	2408	93			SEC28-T15N-R10W
AMC 317225	LAW 106	2408	95			SEC28-T15N-R10W
AMC 317226	LAW 107	2408	97			SEC28-T15N-R10W
AMC 317227	LAW 108	2408	99			SEC28-T15N-R10W
AMC 317228	LAW 109	2408	101			SEC28-T15N-R10W
AMC 317229	LAW 110	2408	103			SEC28-T15N-R10W
AMC 317230	LAW 111	2408	105			SEC28-T15N-R10W
AMC 317231	LAW 112	2408	107			SEC28-T15N-R10W
AMC 317232	LAW 113	2408	109			SEC33-T15N-R10W
AMC 317233	LAW 114	2408	111			SEC33-T15N-R10W
AMC 317234	LAW 115	2408	113			SEC33-T15N-R10W
AMC 317235	LAW 116	2408	115			SEC33-T15N-R10W
AMC 317236	LAW 117	2408	117			SEC33-T15N-R10W
AMC 317237	LAW 118	2408	119			SEC33-T15N-R10W
AMC 317238	LAW 119	2408	121			SEC33-T15N-R10W
AMC 317239	LAW 120	2408	123			SEC33-T15N-R10W
AMC 317240	LAW 121	2408	125			SEC27-T15N-R10W
AMC 317241	LAW 122	2408	127			SEC27-T15N-R10W
AMC 317242	LAW 123	2408	129			SEC27-T15N-R10W
AMC 317243	LAW 124	2408	131			SEC27-T15N-R10W
AMC 317244	LAW 125	2408	133			SEC27-T15N-R10W
AMC 317245	LAW 126	2408	135			SEC27-T15N-R10W
AMC 317246	LAW 127	2408	137			SEC27-T15N-R10W
AMC 317247	LAW 128	2408	139			SEC27-T15N-R10W
AMC 317248	LAW 129	2408	141			SEC34-T15N-R10W
AMC 317249	LAW 130	2408	143			SEC34-T15N-R10W
AMC 317250	LAW 131	2408	145			SEC34-T15N-R10W
AMC 317251	LAW 132	2408	147			SEC34-T15N-R10W
AMC 317252	LAW 133	2408	149			SEC34-T15N-R10W
AMC 317253	LAW 134	2408	151			SEC34-T15N-R10W
AMC 317254	LAW 135	2408	153			SEC34-T15N-R10W
AMC 317255	LAW 136	2408	155			SEC34-T15N-R10W
AMC 317256	LAW 137	2408	157			SEC34-T15N-R10W
AMC 317257	LAW 138	2408	159			SEC34-T15N-R10W

Date: 1/3/2017

(38)

RECEIVED
 BLM AZ STATE OFFICE
 PHOENIX ARIZONA

EXHIBIT A

County: Yavapai

State: AZ

BLM Serial #	Claim Name	Original Recording		Amended Recording		Location
		Recording #	Page #	Recording #	Page #	
AMC 317258	LAW 139	2408	161			SEC34-T15N-R10W
AMC 317259	LAW 140	2408	163			SEC34-T15N-R10W
AMC 317260	LAW 141	2408	165			SEC34-T15N-R10W
AMC 317261	LAW 142	2408	167			SEC34-T15N-R10W
AMC 317262	LAW 143	2408	169			SEC34-T15N-R10W
AMC 317263	LAW 144	2408	171			SEC34-T15N-R10W
AMC 317268	LAW 149	2408	181			SEC34-T15N-R10W
AMC 317269	LAW 150	2408	183			SEC34-T15N-R10W
AMC 317270	LAW 151	2408	185			SEC34-T15N-R10W
AMC 317271	LAW 152	2408	187			SEC34-T15N-R10W
AMC 317276	LAW 157	2408	197			SEC34-T15N-R10W
AMC 317277	LAW 158	2408	199			SEC34-T15N-R10W
AMC 317278	LAW 159	2408	201			SEC34-T15N-R10W
AMC 317279	LAW 160	2408	203			SEC34-T15N-R10W
AMC 317284	LAW 165	2408	213			SEC35-T15N-R10W
AMC 317285	LAW 166	2408	215			SEC35-T15N-R10W
AMC 317286	LAW 167	2408	217			SEC35-T15N-R10W
AMC 317287	LAW 168	2408	219			SEC35-T15N-R10W
AMC 317292	LAW 173	2408	229			SEC35-T15N-R10W
AMC 317293	LAW 174	2408	231			SEC35-T15N-R10W
AMC 317294	LAW 175	2408	233			SEC35-T15N-R10W
AMC 317295	LAW 176	2408	235			SEC35-T15N-R10W
AMC 317296	LAW 177	2408	237			SEC35-T15N-R10W
AMC 317297	LAW 178	2408	239			SEC35-T15N-R10W
AMC 317298	LAW 179	2408	241			SEC35-T15N-R10W
AMC 317299	LAW 180	2408	243			SEC35-T15N-R10W
AMC 317300	LAW 181	2408	245			SEC35-T15N-R10W
AMC 317301	LAW 182	2408	247			SEC35-T15N-R10W
AMC 317302	LAW 183	2408	249			SEC35-T15N-R10W
AMC 317303	LAW 184	2408	251			SEC35-T15N-R10W
AMC 317304	LAW 185	2408	253			SEC35-T15N-R10W
AMC 317305	LAW 186	2408	255			SEC35-T15N-R10W
AMC 317306	LAW 187	2408	257			SEC35-T15N-R10W
AMC 317307	LAW 188	2408	259			SEC35-T15N-R10W
AMC 317308	LAW 189	2408	261			SEC35-T15N-R10W
AMC 317309	LAW 190	2408	263			SEC35-T15N-R10W
AMC 317310	LAW 191	2408	265			SEC35-T15N-R10W
AMC 317311	LAW 192	2408	267			SEC35-T15N-R10W

Date: 1/3/2017

(38)

RECEIVED
 PHOENIX, ARIZONA
 JAN 15 2017

EXHIBIT A

County: Yavapai

State: AZ

<u>BLM Serial #</u>	<u>Claim Name</u>	<u>Original Recording</u>		<u>Amended Recording</u>		<u>Location</u>
		<u>Recording #</u>	<u>Page #</u>	<u>Recording #</u>	<u>Page #</u>	
AMC 317312	LAW 193	2408	269			SEC26-T15N-R10W
AMC 317313	LAW 194	2408	271			SEC26-T15N-R10W
AMC 317314	LAW 195	2408	273			SEC26-T15N-R10W
AMC 317315	LAW 196	2408	275			SEC26-T15N-R10W
AMC 317316	LAW 197	2408	277			SEC35-T15N-R10W
AMC 317317	LAW 198	2408	279			SEC35-T15N-R10W
AMC 317318	LAW 199	2408	281			SEC35-T15N-R10W
AMC 317319	LAW 200	2408	283			SEC35-T15N-R10W
AMC 317320	LAW 201	2408	285			SEC35-T15N-R10W
AMC 317321	LAW 202	2408	287			SEC35-T15N-R10W
AMC 317322	LAW 203	2408	289			SEC35-T15N-R10W
AMC 317323	LAW 204	2408	291			SEC35-T15N-R10W
AMC 317324	LAW 205	2408	293			SEC26-T15N-R10W
AMC 317325	LAW 206	2408	295			SEC26-T15N-R10W
AMC 317326	LAW 207	2408	297			SEC26-T15N-R10W
AMC 317327	LAW 208	2408	299			SEC35-T15N-R10W
AMC 317328	LAW 209	2408	301			SEC35-T15N-R10W
AMC 317329	LAW 210	2408	303			SEC35-T15N-R10W
AMC 317330	LAW 211	2408	305			SEC35-T15N-R10W
AMC 317331	LAW 212	2408	307			SEC35-T15N-R10W
AMC 317332	LAW 213	2408	309			SEC35-T15N-R10W
AMC 317333	LAW 214	2408	311			SEC35-T15N-R10W
AMC 317334	LAW 215	2408	313			SEC35-T15N-R10W
AMC 317335	LAW 216	2408	315			SEC26-T15N-R10W
AMC 317336	LAW 217	2408	317			SEC26-T15N-R10W
AMC 317337	LAW 218	2408	319			SEC26-T15N-R10W
AMC 317338	LAW 219	2408	321			SEC26-T15N-R10W
AMC 317339	LAW 220	2408	323			SEC35-T15N-R10W
AMC 317340	LAW 221	2408	325			SEC35-T15N-R10W
AMC 317341	LAW 222	2408	327			SEC35-T15N-R10W
AMC 317342	LAW 223	2408	329			SEC35-T15N-R10W
AMC 317343	LAW 224	2408	331			SEC35-T15N-R10W
AMC 317344	LAW 225	2408	333			SEC35-T15N-R10W
AMC 317345	LAW 226	2408	335			SEC35-T15N-R10W
AMC 317346	LAW 227	2408	337			SEC35-T15N-R10W
AMC 317347	LAW 228	2408	339			SEC26-T15N-R10W
AMC 317348	LAW 229	2408	341			SEC26-T15N-R10W
AMC 317349	LAW 230	2408	343			SEC26-T15N-R10W

RECEIVED
 PHOENIX, ARIZONA
 MAR 15 2017
 COUNTY CLERK'S OFFICE

Date: 1/3/2017

(38)

EXHIBIT A

County: Yavapai

State: AZ

BLM Serial #	Claim Name	Original Recording		Amended Recording		Location
		Recording #	Page #	Recording #	Page #	
AMC 317350	LAW 231	2408	345			SEC26-T15N-R10W
AMC 317351	LAW 232	2408	347			SEC26-T15N-R10W
AMC 317352	LAW 233	2408	349			SEC35-T15N-R10W
AMC 317353	LAW 234	2408	351			SEC35-T15N-R10W
AMC 317354	LAW 235	2408	353			SEC35-T15N-R10W
AMC 317355	LAW 236	2408	355			SEC35-T15N-R10W
AMC 317356	LAW 237	2408	357			SEC35-T15N-R10W
AMC 317357	LAW 238	2408	359			SEC35-T15N-R10W
AMC 317358	LAW 239	2408	361			SEC35-T15N-R10W
AMC 317359	LAW 240	2408	363			SEC35-T15N-R10W
AMC 322631	JWH 80	2494	611			SEC07-T14N-R09W
AMC 322632	JWH 81	2494	613			SEC07-T14N-R09W
AMC 322633	JWH 82	2494	615			SEC07-T14N-R09W
AMC 322634	JWH 83	2494	617			SEC07-T14N-R09W
AMC 362070	KIM-1	4166	88			SEC09-T14N-R09W
AMC 362071	KIM-2	4166	89			SEC09-T14N-R09W
AMC 362072	KIM-3	4166	90			SEC09-T14N-R09W
AMC 362073	KIM-4	4166	91			SEC09-T14N-R09W
AMC 362074	KIM-5	4166	92			SEC09-T14N-R09W
AMC 362075	KIM-6	4166	93			SEC09-T14N-R09W
AMC 362076	KIM-7	4166	94			SEC09-T14N-R09W
AMC 362077	KIM-8	4166	95			SEC09-T14N-R09W
AMC 362078	KIM-9	4166	96			SEC09-T14N-R09W
AMC 362079	KIM-10	4166	97			SEC09-T14N-R09W
AMC 362080	KIM-11	4166	98			SEC09-T14N-R09W
AMC 362081	KIM-12	4166	99			SEC09-T14N-R09W
AMC 362082	KIM-13	4166	100			SEC09-T14N-R09W
AMC 362083	KIM-14	4166	101			SEC09-T14N-R09W
AMC 362084	KIM-15	4166	102			SEC09-T14N-R09W
AMC 362085	KIM-16	4166	103			SEC09-T14N-R09W
AMC 362086	KIM-17	4166	104			SEC08-T14N-R09W
AMC 362087	KIM-18	4166	105			SEC08-T14N-R09W
AMC 362088	KIM-19	4166	106			SEC08-T14N-R09W
AMC 362089	KIM-20	4166	107			SEC08-T14N-R09W
AMC 362090	KIM-21	4166	108			SEC08-T14N-R09W
AMC 362093	KIM-24	4166	111			SEC08-T14N-R09W
AMC 362094	KIM-25	4166	112			SEC08-T14N-R09W
AMC 362095	KIM-26	4166	113			SEC08-T14N-R09W

Date: 1/3/2017

(38)

RECEIVED
 BLM AZ STATE OFFICE
 PHOENIX, AZ
 JAN 11 2017

EXHIBIT A

County: Yavapai

State: AZ

BLM Serial #	Claim Name	Original Recording		Amended Recording		Location
		Recording #	Page #	Recording #	Page #	
AMC 362096 7	KIM-27	4166	114			SEC08-T14N-R09W
AMC 362097 J	KIM-28	4166	115			SEC08-T14N-R09W
AMC 362100 7	KIM-31	4166	118			SEC09-T14N-R09W
AMC 362101	KIM-32	4166	119			SEC09-T14N-R09W
AMC 362102 J	KIM-33	4166	120			SEC09-T14N-R09W
AMC 364582 7	WP-1	4214	518			SEC08-T14N-R09W
AMC 364583	WP-2	4214	519			SEC08-T14N-R09W
AMC 364584	WP-3	4214	520			SEC08-T14N-R09W
AMC 364585	WP-4	4214	521			SEC08-T14N-R09W
AMC 364586	WP-5	4214	522			SEC08-T14N-R09W
AMC 364587 J	WP-6	4214	523			SEC08-T14N-R09W
AMC 364588 J	WP-7	4214	524			SEC08-T14N-R09W
AMC 364595 —	WP-14	4214	531			SEC08-T14N-R09W
AMC 364597 —	WP-16	4214	533			SEC08-T14N-R09W
AMC 366984 —	WP-25	4302	836			SEC08-T14N-R09W
AMC 366987 —	WP-28	4302	839			SEC08-T14N-R09W
AMC 397200 —	LTB-7	4680	541			SEC08-T14N-R09W
AMC 397202 —	LTB-9	4680	543			SEC08-T14N-R09W
AMC 397204 7	LTB-11	4680	545			SEC08-T14N-R09W
AMC 397205	LTB-12	4680	546			SEC08-T14N-R09W
AMC 397206	LTB-13	4680	547			SEC08-T14N-R09W
AMC 397207	LTB-14	4680	548			SEC08-T14N-R09W
AMC 397208	LTB-15	4680	549			SEC08-T14N-R09W
AMC 397209	LTB-16	4680	550			SEC08-T14N-R09W
AMC 397210 J	LTB-17	4680	551			SEC08-T14N-R09W
AMC 397214 —	LTB-21	4680	555			SEC17-T14N-R09W
AMC 397220 —	LTB-27	4680	561			SEC17-T14N-R09W
AMC 403441 7	PMB 1	4781	486			SEC17-T14N-R09W
AMC 403442	PMB 2	4781	487			SEC17-T14N-R09W
AMC 403443	PMB 3	4781	488			SEC17-T14N-R09W
AMC 403444	PMB 4	4781	489			SEC17-T14N-R09W
AMC 403445	PMB 5	4781	490			SEC17-T14N-R09W
AMC 403446	PMB 6	4781	491			SEC17-T14N-R09W
AMC 403447 J	PMB 7	4781	492			SEC17-T14N-R09W
AMC 403448 J	PMB 8	4781	493			SEC17-T14N-R09W
AMC 403450 7	PMB 10	4781	495			SEC17-T14N-R09W
AMC 403451	PMB 11	4781	496			SEC17-T14N-R09W
AMC 403452 J	PMB 12	4781	497			SEC17-T14N-R09W

RECEIVED
 PHOENIX, ARIZONA
 2/20/17

Date: 1/3/2017

(38)

EXHIBIT A

County: Yavapai

State: AZ

BLM Serial #	Claim Name	Original Recording		Amended Recording		Location
		Recording #	Page #	Recording #	Page #	
AMC 403453 7	PMB 13	4781	498			SEC17-T14N-R09W
AMC 403454	PMB 14	4781	499			SEC17-T14N-R09W
AMC 403455	PMB 15	4781	500			SEC17-T14N-R09W
AMC 403456	PMB 16	4781	501			SEC17-T14N-R09W
AMC 403457	PMB 17	4781	502			SEC17-T14N-R09W
AMC 403458	PMB 18	4781	503			SEC17-T14N-R09W
AMC 403459	PMB 19	4781	504			SEC17-T14N-R09W
AMC 403460	PMB 20	4781	505			SEC17-T14N-R09W
AMC 403461	PMB 21	4781	506			SEC17-T14N-R09W
AMC 403464 7	PMB 24	4781	509			SEC17-T14N-R09W
AMC 403465	PMB 25	4781	510			SEC17-T14N-R09W
AMC 403466	PMB 26	4781	511			SEC17-T14N-R09W
AMC 403467	PMB 27	4781	512			SEC17-T14N-R09W
AMC 403468	PMB 28	4781	513			SEC17-T14N-R09W
AMC 403469	PMB 29	4781	514			SEC17-T14N-R09W
AMC 403470	PMB 30	4781	515			SEC17-T14N-R09W
AMC 403471	PMB 31	4781	516			SEC17-T14N-R09W
AMC 403472	PMB 32	4781	517			SEC17-T14N-R09W
AMC 403477 7	PMB 37	4781	522			SEC17-T14N-R09W
AMC 403478	PMB 38	4781	523			SEC17-T14N-R09W
AMC 403479	PMB 39	4781	524			SEC17-T14N-R09W
AMC 403480	PMB 40	4781	525			SEC17-T14N-R09W
AMC 403481	PMB 41	4781	526			SEC17-T14N-R09W
AMC 403485 7	PMB 45	4781	530			SEC17-T14N-R09W
AMC 403486	PMB 46	4781	531			SEC17-T14N-R09W
AMC 403487	PMB 47	4781	532			SEC17-T14N-R09W
AMC 413793 7	MPC 1	4861	238			SEC16-T14N-R09W
AMC 413794	MPC 2	4861	239			SEC16-T14N-R09W
AMC 413795	MPC 3	4861	240			SEC16-T14N-R09W
AMC 413796	MPC 4	4861	241			SEC16-T14N-R09W
AMC 413797	MPC 5	4861	242			SEC16-T14N-R09W
AMC 413798	MPC 6	4861	243			SEC16-T14N-R09W
AMC 413799	MPC 7	4861	244			SEC16-T14N-R09W
AMC 413800	MPC 8	4861	245			SEC16-T14N-R09W
AMC 413801	MPC 9	4861	246			SEC16-T14N-R09W
AMC 413802	MPC 10	4861	247			SEC16-T14N-R09W
AMC 413803	MPC 11	4861	248			SEC16-T14N-R09W
AMC 413804	MPC 12	4861	249			SEC16-T14N-R09W

PHOENIX, ARIZONA

(381)

EXHIBIT A

County: Yavapai

State: AZ

BLM Serial #	Claim Name	Original Recording		Amended Recording		Location
		Recording #	Page #	Recording #	Page #	
AMC 413805	MPC 13	4861	250			SEC16-T14N-R09W
AMC 413806	MPC 14	4861	251			SEC16-T14N-R09W
AMC 413807	MPC 15	4861	252			SEC16-T14N-R09W
AMC 413808	MPC 16	4861	253			SEC16-T14N-R09W
AMC 413809	MPC 17	4861	254			SEC16-T14N-R09W
AMC 413810	MPC 18	4861	255			SEC16-T14N-R09W
AMC 413811	MPC 19	4861	256			SEC16-T14N-R09W
AMC 413812	MPC 20	4861	257			SEC16-T14N-R09W
AMC 413813	MPC 21	4861	258			SEC16-T14N-R09W
AMC 413814	MPC 22	4861	259			SEC16-T14N-R09W
AMC 413815	MPC 23	4861	260			SEC16-T14N-R09W
AMC 413816	MPC 24	4861	261			SEC16-T14N-R09W
AMC 413817	MPC 25	4861	262			SEC16-T14N-R09W
AMC 413818	MPC 26	4861	263			SEC16-T14N-R09W
AMC 413819	MPC 27	4861	264			SEC16-T14N-R09W
AMC 413820	MPC 28	4861	265			SEC16-T14N-R09W
AMC 413821	MPC 29	4861	266			SEC16-T14N-R09W
AMC 413822	MPC 30	4861	267			SEC16-T14N-R09W
AMC 413823	MPC 31	4861	268			SEC16-T14N-R09W
AMC 413824	MPC 32	4861	269			SEC16-T14N-R09W
AMC 413825	MPC 33	4861	270			SEC16-T14N-R09W
AMC 413826	MPC 34	4861	271			SEC16-T14N-R09W
AMC 413827	MPC 35	4861	272			SEC16-T14N-R09W
AMC 413828	MPC 36	4861	273			SEC16-T14N-R09W
AMC 413829	MPC 37	4861	274			SEC16-T14N-R09W
AMC 413830	MPC 38	4861	275			SEC16-T14N-R09W
AMC 413831	MPC 39	4861	276			SEC16-T14N-R09W
AMC 413832	MPC 40	4861	277			SEC16-T14N-R09W
AMC 413833	MPC 41	4861	278			SEC16-T14N-R09W
AMC 413834	MPC 42	4861	279			SEC16-T14N-R09W
AMC 413835	MPC 43	4861	280			SEC16-T14N-R09W
AMC 413836	MPC 44	4861	281			SEC16-T14N-R09W
AMC 413837	MPC 45	4861	282			SEC16-T14N-R09W
AMC 413838	MPC 46	4861	283			SEC16-T14N-R09W
AMC 413839	MPC 47	4861	284			SEC16-T14N-R09W
AMC 413840	MPC 48	4861	285			SEC16-T14N-R09W
AMC 413841	MPC 49	4861	286			SEC16-T14N-R09W
AMC 413842	MPC 50	4861	287			SEC16-T14N-R09W

RECEIVED
 PHOENIX, ARIZONA
 MAR 16 2017

Date: 1/3/2017

(38)

EXHIBIT A

County: Yavapai

State: AZ

BLM Serial #	Claim Name	Original Recording		Amended Recording		Location
		Recording #	Page #	Recording #	Page #	
AMC 413843	MPC 51	4861	288			SEC16-T14N-R09W
AMC 413844	MPC 52	4861	289			SEC16-T14N-R09W
AMC 413845	MPC 53	4861	290			SEC16-T14N-R09W
AMC 413846	MPC 54	4861	291			SEC16-T14N-R09W
AMC 413847	MPC 55	4861	292			SEC16-T14N-R09W
AMC 413848	MPC 56	4861	293			SEC16-T14N-R09W
AMC 413849	MPC 57	4861	294			SEC16-T14N-R09W
AMC 413850	MPC 58	4861	295			SEC16-T14N-R09W
AMC 413851	MPC 59	4861	296			SEC16-T14N-R09W
AMC 413852	MPC 60	4861	297			SEC16-T14N-R09W
AMC 413853	MPC 61	4861	298			SEC16-T14N-R09W
AMC 413854	MPC 62	4861	299			SEC16-T14N-R09W
AMC 413855	MPC 63	4861	300			SEC16-T14N-R09W
AMC 413856	MPC 64	4861	301			SEC16-T14N-R09W
AMC 413857	MPC 65	4861	302			SEC16-T14N-R09W
AMC 413858	MPC 66	4861	303			SEC16-T14N-R09W
AMC 413859	MPC 67	4861	304			SEC16-T14N-R09W
AMC 413860	MPC 68	4861	305			SEC16-T14N-R09W
AMC 413861	MPC 69	4861	306			SEC16-T14N-R09W
AMC 413862	MPC 70	4861	307			SEC16-T14N-R09W
AMC 413863	MPC 71	4861	308			SEC16-T14N-R09W
AMC 413864	MPC 72	4861	309			SEC16-T14N-R09W
AMC 413865	MPC 73	4861	310			SEC16-T14N-R09W
AMC 413866	MPC 74	4861	311			SEC16-T14N-R09W
AMC 413867	MPC 75	4861	312			SEC16-T14N-R09W
AMC 413868	MPC 76	4861	313			SEC16-T14N-R09W
AMC 413869	MPC 77	4861	314			SEC16-T14N-R09W
AMC 413870	MPC 78	4861	315			SEC16-T14N-R09W
AMC 413871	MPC 79	4861	316			SEC16-T14N-R09W
AMC 413872	MPC 80	4861	317			SEC16-T14N-R09W
AMC 413873	MPC 81	4861	318			SEC16-T14N-R09W
AMC 413874	MPC 82	4861	319			SEC16-T14N-R09W
AMC 413875	MPC 83	4861	320			SEC16-T14N-R09W
AMC 413876	MPC 84	4861	321			SEC16-T14N-R09W
AMC 413877	MPC 85	4861	322			SEC16-T14N-R09W
AMC 413878	MPC 86	4861	323			SEC16-T14N-R09W
AMC 413879	MPC 87	4861	324			SEC16-T14N-R09W
AMC 413880	MPC 88	4861	325			SEC16-T14N-R09W

Date: 1/3/2017

(38)

RECEIVED
 JAN 3 2017
 10:11 AM
 COUNTY CLERK
 YAVAPAI COUNTY

EXHIBIT A

County: Yavapai

State: AZ

BLM Serial #	Claim Name	Original Recording		Amended Recording		Location
		Recording #	Page #	Recording #	Page #	
AMC 413881	MPC 89	4861	326			SEC16-T14N-R09W
AMC 413882	MPC 90	4861	327			SEC16-T14N-R09W
AMC 413883	MPC 91	4861	328			SEC16-T14N-R09W
AMC 413884	MPC 92	4861	329			SEC16-T14N-R09W
AMC 413885	MPC 93	4861	330			SEC16-T14N-R09W
AMC 413886	MPC 94	4861	331			SEC16-T14N-R09W
AMC 413887	MPC 95	4861	332			SEC16-T14N-R09W
AMC 413888	MPC 96	4861	333			SEC16-T14N-R09W
AMC 413889	MPC 97	4861	334			SEC16-T14N-R09W
AMC 413890	MPC 98	4861	335			SEC16-T14N-R09W
AMC 413891	MPC 99	4861	336			SEC16-T14N-R09W
AMC 413892	MPC 100	4861	337			SEC16-T14N-R09W
AMC 413893	MPC 101	4861	338			SEC16-T14N-R09W
AMC 413894	MPC 102	4861	339			SEC16-T14N-R09W
AMC 413895	MPC 103	4861	340			SEC16-T14N-R09W
AMC 413896	MPC 104	4861	341			SEC16-T14N-R09W
AMC 413897	MPC 105	4861	342			SEC16-T14N-R09W
AMC 413898	MPC 106	4861	343			SEC16-T14N-R09W
AMC 413899	MPC 107	4861	344			SEC16-T14N-R09W
AMC 413900	MPC 108	4861	345			SEC16-T14N-R09W
AMC 413901	MPC 109	4861	346			SEC16-T14N-R09W
AMC 413902	MPC 110	4861	347			SEC16-T14N-R09W
AMC 413903	MPC 111	4861	348			SEC16-T14N-R09W
AMC 413904	MPC 112	4861	349			SEC16-T14N-R09W
AMC 413905	MPC 113	4861	350			SEC16-T14N-R09W
AMC 413906	MPC 114	4861	351			SEC16-T14N-R09W
AMC 413907	MPC 115	4861	352			SEC16-T14N-R09W
AMC 413908	MPC 116	4861	353			SEC16-T14N-R09W
AMC 413909	MPC 117	4861	354			SEC16-T14N-R09W
AMC 413910	MPC 118	4861	355			SEC16-T14N-R09W
AMC 413911	MPC 119	4861	356			SEC16-T14N-R09W
AMC 413912	MPC 120	4861	357			SEC16-T14N-R09W
AMC 413913	MPC 121	4861	358			SEC16-T14N-R09W
AMC 413914	MPC 122	4861	359			SEC16-T14N-R09W
AMC 413915	MPC 123	4861	360			SEC16-T14N-R09W
AMC 413916	MPC 124	4861	361			SEC16-T14N-R09W
AMC 413917	MPC 125	4861	362			SEC16-T14N-R09W
AMC 413918	MPC 126	4861	363			SEC16-T14N-R09W

RECEIVED
 PHOENIX, ARIZONA
 JAN 11 2017

Date: 1/3/2017

(38)

EXHIBIT A

County: Yavapai

State: AZ

BLM Serial #	Claim Name	Original Recording		Amended Recording		Location
		Recording #	Page #	Recording #	Page #	
AMC 418739 7	Cowboy Wash-16	4924	196			SEC26-T14N-R09W
AMC 418740	Cowboy Wash-17	4924	197			SEC26-T14N-R09W
AMC 418741 J	Cowboy Wash-18	4924	198			SEC26-T14N-R09W
AMC 418766 7	Cowboy Wash-43	4924	223			SEC26-T14N-R09W
AMC 418767	Cowboy Wash-44	4924	224			SEC26-T14N-R09W
AMC 418768 J	Cowboy Wash-45	4924	225			SEC26-T14N-R09W
AMC 418824 7	GAP-1	4924	97			SEC09-T14N-R09W
AMC 418825	GAP-2	4924	98			SEC09-T14N-R09W
AMC 418826	GAP-3	4924	99			SEC09-T14N-R09W
AMC 418827 J	GAP-4	4924	100			SEC09-T14N-R09W
AMC 418933 7	Miller Mountain-26	4924	306			SEC27-T14N-R09W
AMC 418934	Miller Mountain-27	4924	307			SEC27-T14N-R09W
AMC 418935	Miller Mountain-28	4924	308			SEC27-T14N-R09W
AMC 418936	Miller Mountain-29	4924	309			SEC27-T14N-R09W
AMC 418937	Miller Mountain-30	4924	310			SEC27-T14N-R09W
AMC 418938	Miller Mountain-31	4924	311			SEC27-T14N-R09W
AMC 418939	Miller Mountain-32	4924	312			SEC27-T14N-R09W
AMC 418940	Miller Mountain-33	4924	313			SEC27-T14N-R09W
AMC 418941	Miller Mountain-34	4924	314			SEC27-T14N-R09W
AMC 418942 J	Miller Mountain-35	4924	315			SEC27-T14N-R09W
AMC 418963 7	Miller Mountain-56	4924	336			SEC27-T14N-R09W
AMC 418964	Miller Mountain-57	4924	337			SEC27-T14N-R09W
AMC 418965	Miller Mountain-58	4924	338			SEC27-T14N-R09W
AMC 418966	Miller Mountain-59	4924	339			SEC27-T14N-R09W
AMC 418967 J	Miller Mountain-60	4924	340			SEC27-T14N-R09W
AMC 422704 7	RPC-001	4951	109			SEC30-T14.5N-R08W
AMC 422705 J	RPC-002	4951	110			SEC30-T14.5N-R08W
AMC 422711 7	RPC-008	4951	116			SEC30-T14.5N-R08W
AMC 422712	RPC-009	4951	117			SEC30-T14.5N-R08W
AMC 422713	RPC-010	4951	118			SEC30-T14.5N-R08W
AMC 422714 J	RPC-011	4951	119			SEC30-T14.5N-R08W
AMC 422720 7	RPC-017	4951	125			SEC30-T14.5N-R08W
AMC 422721	RPC-018	4951	126			SEC30-T14.5N-R08W
AMC 422722	RPC-019	4951	127			SEC30-T14.5N-R08W
AMC 422723 J	RPC-020	4951	128			SEC30-T14.5N-R08W
AMC 422729 7	RPC-026	4951	134			SEC30-T14.5N-R08W
AMC 422730	RPC-027	4951	135			SEC30-T14.5N-R08W
AMC 422731 J	RPC-028	4951	136			SEC30-T14.5N-R08W

Date: 1/3/2017

(38)

RECEIVED
 COUNTY OF YAVAPAI
 RECORDS DEPARTMENT
 JAN 10 2017

EXHIBIT A

County: Yavapai

State: AZ

BLM Serial #	Claim Name	Original Recording		Amended Recording		Location
		Recording #	Page #	Recording #	Page #	
AMC 422732	RPC-029	4951	137			SEC30-T14.5N-R08W
AMC 422733	RPC-030	4951	138			SEC30-T14.5N-R08W
AMC 422737	RPC-034	4951	142			SEC30-T14.5N-R08W
AMC 422738	RPC-035	4951	143			SEC30-T14.5N-R08W
AMC 422739	RPC-036	4951	144			SEC30-T14.5N-R08W
AMC 422740	PB-037	4951	145			SEC23-T15N-R09W
AMC 422741	PB-038	4951	146			SEC23-T15N-R09W
AMC 422742	PB-039	4951	147			SEC23-T15N-R09W
AMC 422743	PB-040	4951	148			SEC23-T15N-R09W
AMC 422744	PB-041	4951	149			SEC23-T15N-R09W
AMC 422745	PB-042	4951	150			SEC23-T15N-R09W
AMC 422746	PB-043	4951	151			SEC23-T15N-R09W
AMC 422747	PB-044	4951	152			SEC23-T15N-R09W
AMC 422748	PB-045	4951	153			SEC23-T15N-R09W
AMC 422749	PB-046	4951	154			SEC23-T15N-R09W
AMC 422750	PB-047	4951	155			SEC23-T15N-R09W
AMC 422751	PB-048	4951	156			SEC23-T15N-R09W
AMC 422752	PB-049	4951	157			SEC23-T15N-R09W
AMC 422753	PB-001	4951	158			SEC24-T15N-R09W
AMC 422754	PB-002	4951	159			SEC24-T15N-R09W
AMC 422755	PB-003	4951	160			SEC24-T15N-R09W
AMC 422756	PB-004	4951	161			SEC24-T15N-R09W
AMC 422757	PB-005	4951	162			SEC24-T15N-R09W
AMC 422758	PB-006	4951	163			SEC24-T15N-R09W
AMC 422759	PB-007	4951	164			SEC24-T15N-R09W
AMC 422760	PB-008	4951	165			SEC24-T15N-R09W
AMC 422761	PB-009	4951	166			SEC24-T15N-R09W
AMC 422762	PB-010	4951	167			SEC24-T15N-R09W
AMC 422763	PB-011	4951	168			SEC24-T15N-R09W
AMC 422764	PB-012	4951	169			SEC24-T15N-R09W
AMC 422765	PB-013	4951	170			SEC24-T15N-R09W
AMC 422766	PB-014	4951	171			SEC24-T15N-R09W
AMC 422767	PB-015	4951	172			SEC24-T15N-R09W
AMC 422768	PB-016	4951	173			SEC24-T15N-R09W
AMC 422769	PB-017	4951	174			SEC24-T15N-R09W
AMC 422770	PB-018	4951	175			SEC24-T15N-R09W
AMC 422771	PB-019	4951	176			SEC24-T15N-R09W
AMC 422772	PB-020	4951	177			SEC24-T15N-R09W

Date: 1/3/2017

(38)

RECEIVED
 PLANNING & ZONING
 DEPARTMENT
 JAN 10 2017

EXHIBIT A

County: Yavapai

State: AZ

BLM Serial #	Claim Name	Original Recording		Amended Recording		Location
		Recording #	Page #	Recording #	Page #	
AMC 422773	PB-021	4951	178			SEC24-T15N-R09W
AMC 422774	PB-022	4951	179			SEC24-T15N-R09W
AMC 422775	PB-023	4951	180			SEC24-T15N-R09W
AMC 422776	PB-024	4951	181			SEC24-T15N-R09W
AMC 422777	PB-025	4951	182			SEC24-T15N-R09W
AMC 422778	PB-026	4951	183			SEC24-T15N-R09W
AMC 422779	PB-027	4951	184			SEC24-T15N-R09W
AMC 422780	PB-028	4951	185			SEC24-T15N-R09W
AMC 422781	PB-029	4951	186			SEC24-T15N-R09W
AMC 422782	PB-030	4951	187			SEC24-T15N-R09W
AMC 422783	PB-031	4951	188			SEC24-T15N-R09W
AMC 422784	PB-032	4951	189			SEC24-T15N-R09W
AMC 422785	PB-033	4951	190			SEC24-T15N-R09W
AMC 422786	PB-034	4951	191			SEC24-T15N-R09W
AMC 422787	PB-035	4951	192			SEC24-T15N-R09W
AMC 422788	PB-036	4951	193			SEC24-T15N-R09W
AMC 423218	BULL-001	4960	17			SEC08-T14N-R09W
AMC 423219	BULL-002	4960	18			SEC08-T14N-R09W
AMC 423220	BULL-003	4960	19			SEC08-T14N-R09W
AMC 423221	BULL-004	4960	20			SEC08-T14N-R09W
AMC 423222	BULL-005	4960	21			SEC08-T14N-R09W
AMC 423223	BULL-006	4960	22			SEC08-T14N-R09W
AMC 423224	BULL-007	4960	23			SEC08-T14N-R09W
AMC 423225	BULL-008	4960	24			SEC08-T14N-R09W
AMC 423226	BULL-009	4960	25			SEC08-T14N-R09W
AMC 423227	BULL-010	4960	26			SEC08-T14N-R09W
AMC 423228	BULL-011	4960	27			SEC08-T14N-R09W
AMC 423229	BULL-012	4960	28			SEC08-T14N-R09W
AMC 423230	BULL-013	4960	29			SEC08-T14N-R09W
AMC 423231	BULL-014	4960	30			SEC08-T14N-R09W
AMC 423232	BULL-015	4960	31			SEC08-T14N-R09W
AMC 423233	BULL-016	4960	32			SEC08-T14N-R09W
AMC 423234	BULL-017	4960	33			SEC08-T14N-R09W
AMC 423235	BULL-018	4960	34			SEC08-T14N-R09W
AMC 423236	BULL-019	4960	35			SEC08-T14N-R09W
AMC 423237	BULL-020	4960	36			SEC08-T14N-R09W
AMC 423238	BULL-021	4960	37			SEC08-T14N-R09W
AMC 423239	BULL-022	4960	38			SEC08-T14N-R09W

Date: 1/3/2017

RECEIVED
BLMAZ STATE OFFICE

2017 AUG 22 A 10:38

RECEIVED
BLMAZ STATE OFFICE
PHOENIX, ARIZONA

EXHIBIT A

County: Yavapai

State: AZ

BLM Serial #	Claim Name	Original Recording		Amended Recording		Location
		Recording #	Page #	Recording #	Page #	
AMC 423240	BULL-023	4960	39			SEC08-T14N-R09W
AMC 423241	BULL-024	4960	40			SEC08-T14N-R09W
AMC 423242	BULL-025	4960	41			SEC08-T14N-R09W
AMC 423243	BULL-026	4960	42			SEC08-T14N-R09W
AMC 423244	BULL-027	4960	43			SEC08-T14N-R09W
AMC 423245	BULL-028	4960	44			SEC17-T14N-R09W
AMC 423246	BULL-029	4960	45			SEC17-T14N-R09W
AMC 423247	BULL-030	4960	46			SEC17-T14N-R09W
AMC 423248	BULL-031	4960	47			SEC17-T14N-R09W
AMC 423249	BULL-032	4960	48			SEC17-T14N-R09W
AMC 423250	BULL-033	4960	49			SEC17-T14N-R09W
AMC 423251	BULL-034	4960	50			SEC17-T14N-R09W
AMC 423252	BULL-035	4960	51			SEC17-T14N-R09W
AMC 423253	BULL-036	4960	52			SEC17-T14N-R09W
AMC 423254	BULL-037	4960	53			SEC17-T14N-R09W
AMC 423255	BULL-038	4960	54			SEC17-T14N-R09W
AMC 423256	BULL-039	4960	55			SEC17-T14N-R09W
AMC 423257	BULL-040	4960	56			SEC17-T14N-R09W
AMC 423258	BULL-041	4960	57			SEC17-T14N-R09W
AMC 423259	BULL-042	4960	58			SEC17-T14N-R09W
AMC 423260	BULL-043	4960	59			SEC17-T14N-R09W
AMC 423261	BULL-044	4960	60			SEC17-T14N-R09W
AMC 423262	BULL-045	4960	61			SEC17-T14N-R09W
AMC 423263	BULL-046	4960	62			SEC17-T14N-R09W
AMC 423264	BULL-047	4960	63			SEC17-T14N-R09W
AMC 423265	BULL-048	4960	64			SEC17-T14N-R09W
AMC 423266	BULL-049	4960	65			SEC17-T14N-R09W
AMC 423267	BULL-050	4960	66			SEC17-T14N-R09W
AMC 423268	BULL-051	4960	67			SEC17-T14N-R09W
AMC 423269	BULL-052	4960	68			SEC17-T14N-R09W
AMC 423270	BULL-053	4960	69			SEC17-T14N-R09W
AMC 423271	BULL-054	4960	70			SEC17-T14N-R09W
AMC 423272	BULL-055	4960	71			SEC17-T14N-R09W
AMC 423273	BULL-056	4960	72			SEC17-T14N-R09W
AMC 423274	BULL-057	4960	73			SEC17-T14N-R09W
AMC 423275	BULL-058	4960	74			SEC17-T14N-R09W
AMC 423276	BULL-059	4960	75			SEC17-T14N-R09W
AMC 423277	BULL-060	4960	76			SEC17-T14N-R09W

RECEIVED
 PUBLIC WORKS
 DIVISION
 1/3/2017

Date: 1/3/2017

(38)

EXHIBIT A

County: Yavapai

State: AZ

BLM Serial #	Claim Name	Original Recording		Amended Recording		Location
		Recording #	Page #	Recording #	Page #	
AMC 423278	BULL-061	4960	77			SEC17-T14N-R09W
AMC 423279	BULL-062	4960	78			SEC17-T14N-R09W
AMC 423280	BULL-063	4960	79			SEC17-T14N-R09W
AMC 423281	BULL-064	4960	80			SEC17-T14N-R09W
AMC 423282	BULL-065	4960	81			SEC17-T14N-R09W
AMC 423283	BULL-066	4960	82			SEC17-T14N-R09W
AMC 423284	BULL-067	4960	83			SEC17-T14N-R09W
AMC 423285	BULL-068	4960	84			SEC17-T14N-R09W
AMC 423286	BULL-069	4960	85			SEC17-T14N-R09W
AMC 423287	BULL-070	4960	86			SEC17-T14N-R09W
AMC 423288	BULL-071	4960	87			SEC17-T14N-R09W
AMC 423289	BULL-072	4960	88			SEC17-T14N-R09W
AMC 423290	BULL-073	4960	89			SEC17-T14N-R09W
AMC 423291	BULL-074	4960	90			SEC17-T14N-R09W
AMC 423292	BULL-075	4960	91			SEC17-T14N-R09W
AMC 423293	BULL-076	4960	92			SEC17-T14N-R09W
AMC 423294	BULL-077	4960	93			SEC17-T14N-R09W
AMC 423295	BULL-078	4960	94			SEC17-T14N-R09W
AMC 423296	BULL-079	4960	95			SEC17-T14N-R09W
AMC 423297	BULL-080	4960	96			SEC17-T14N-R09W
AMC 423298	BULL-081	4960	97			SEC17-T14N-R09W
AMC 423299	BULL-082	4960	98			SEC17-T14N-R09W
AMC 423300	BULL-083	4960	99			SEC17-T14N-R09W
AMC 423301	BULL-084	4960	100			SEC17-T14N-R09W
AMC 423302	BULL-085	4960	101			SEC17-T14N-R09W
AMC 423303	BULL-086	4960	102			SEC17-T14N-R09W
AMC 423304	BULL-087	4960	103			SEC17-T14N-R09W
AMC 423305	BULL-088	4960	104			SEC17-T14N-R09W
AMC 423306	BULL-089	4960	105			SEC17-T14N-R09W
AMC 423307	BULL-090	4960	106			SEC17-T14N-R09W
AMC 423308	BULL-091	4960	107			SEC17-T14N-R09W
AMC 423309	BULL-092	4960	108			SEC17-T14N-R09W
AMC 423310	BULL-093	4960	109			SEC17-T14N-R09W
AMC 423311	BULL-094	4960	110			SEC17-T14N-R09W
AMC 423312	BULL-095	4960	111			SEC17-T14N-R09W
AMC 423313	STEP-001	4960	112			SEC07-T14N-R09W
AMC 423314	STEP-002	4960	113			SEC07-T14N-R09W
AMC 423315	STEP-003	4960	114			SEC07-T14N-R09W

RECEIVED
 PHOENIX, ARIZONA
 01/03/2017

Date: 1/3/2017

(38)

EXHIBIT A

County: Yavapai

State: AZ

BLM Serial #	Claim Name	Original Recording		Amended Recording		Location
		Recording #	Page #	Recording #	Page #	
AMC 423316	STEP-004	4960	115			SEC07-T14N-R09W
AMC 423317	STEP-005	4960	116			SEC07-T14N-R09W
AMC 423318	STEP-006	4960	117			SEC07-T14N-R09W
AMC 423319	STEP-007	4960	118			SEC07-T14N-R09W
AMC 423320	STEP-008	4960	119			SEC07-T14N-R09W
AMC 423321	STEP-009	4960	120			SEC07-T14N-R09W
AMC 423322	STEP-010	4960	121			SEC07-T14N-R09W
AMC 423323	STEP-011	4960	122			SEC08-T14N-R09W
AMC 423324	STEP-012	4960	123			SEC08-T14N-R09W
AMC 423325	STEP-013	4960	124			SEC08-T14N-R09W
AMC 423326	STEP-014	4960	125			SEC08-T14N-R09W
AMC 423327	STEP-015	4960	126			SEC08-T14N-R09W
AMC 423328	STEP-016	4960	127			SEC08-T14N-R09W
AMC 423329	STEP-017	4960	128			SEC08-T14N-R09W
AMC 423330	STEP-018	4960	129			SEC08-T14N-R09W
AMC 423331	STEP-019	4960	130			SEC08-T14N-R09W
AMC 423332	STEP-020	4960	131			SEC08-T14N-R09W
AMC 423333	STEP-021	4960	132			SEC08-T14N-R09W
AMC 423334	STEP-022	4960	133			SEC08-T14N-R09W
AMC 423335	STEP-023	4960	134			SEC08-T14N-R09W
AMC 423336	STEP-024	4960	135			SEC08-T14N-R09W
AMC 423337	STEP-025	4960	136			SEC08-T14N-R09W
AMC 423338	STEP-026	4960	137			SEC08-T14N-R09W
AMC 423339	STEP-027	4960	138			SEC17-T14N-R09W
AMC 423340	STEP-028	4960	139			SEC17-T14N-R09W
AMC 423341	STEP-029	4960	140			SEC17-T14N-R09W
AMC 423342	STEP-030	4960	141			SEC17-T14N-R09W
AMC 423343	STEP-031	4960	142			SEC17-T14N-R09W
AMC 423344	STEP-032	4960	143			SEC17-T14N-R09W
AMC 423345	STEP-033	4960	144			SEC08-T14N-R09W
AMC 423346	STEP-034	4960	145			SEC08-T14N-R09W
AMC 423347	STEP-035	4960	146			SEC08-T14N-R09W
AMC 423348	STEP-036	4960	147			SEC08-T14N-R09W
AMC 423349	STEP-037	4960	148			SEC08-T14N-R09W
AMC 423350	STEP-038	4960	149			SEC08-T14N-R09W
AMC 423351	STEP-039	4960	150			SEC17-T14N-R09W
AMC 423352	STEP-040	4960	151			SEC17-T14N-R09W
AMC 423353	STEP-041	4960	152			SEC17-T14N-R09W

Date: 1/3/2017

(38)

RECEIVED
 BUREAU OF LAND MANAGEMENT
 PHOENIX, ARIZONA

EXHIBIT A

County: Yavapai

State: AZ

<u>BLM Serial #</u>	<u>Claim Name</u>	<u>Original Recording</u>		<u>Amended Recording</u>		<u>Location</u>
		<u>Recording #</u>	<u>Page #</u>	<u>Recording #</u>	<u>Page #</u>	
AMC 423354	STEP-042	4960	153			SEC17-T14N-R09W
AMC 423355	STEP-043	4960	154			SEC17-T14N-R09W
AMC 423356	STEP-044	4960	155			SEC17-T14N-R09W
AMC 423357	STEP-045	4960	156			SEC08-T14N-R09W
AMC 423358	STEP-046	4960	157			SEC08-T14N-R09W
AMC 423359	STEP-047	4960	158			SEC08-T14N-R09W
AMC 423360	STEP-048	4960	159			SEC08-T14N-R09W
AMC 423361	STEP-049	4960	160			SEC08-T14N-R09W
AMC 423362	STEP-050	4960	161			SEC08-T14N-R09W
AMC 423363	STEP-051	4960	162			SEC17-T14N-R09W
AMC 423364	STEP-052	4960	163			SEC17-T14N-R09W
AMC 423365	STEP-053	4960	164			SEC17-T14N-R09W
AMC 423366	STEP-054	4960	165			SEC17-T14N-R09W
AMC 423367	STEP-055	4960	166			SEC17-T14N-R09W
AMC 423368	STEP-056	4960	167			SEC17-T14N-R09W
AMC 423369	STEP-057	4960	168			SEC17-T14N-R09W
AMC 423370	STEP-058	4960	169			SEC17-T14N-R09W
AMC 423371	STEP-059	4960	170			SEC17-T14N-R09W
AMC 423372	STEP-060	4960	171			SEC17-T14N-R09W
AMC 423373	STEP-061	4960	172			SEC17-T14N-R09W
AMC 425400	OSL-001	4995	454			SEC35-T15N-R09W
AMC 425401	OSL-002	4995	455			SEC35-T15N-R09W
AMC 425402	OSL-003	4995	456			SEC35-T15N-R09W
AMC 425403	OSL-004	4995	457			SEC35-T15N-R09W
AMC 425404	OSL-005	4995	458			SEC35-T15N-R09W
AMC 425405	OSL-006	4995	459			SEC35-T15N-R09W
AMC 425406	OSL-007	4995	460			SEC35-T15N-R09W
AMC 425407	OSL-008	4995	461			SEC35-T15N-R09W
AMC 425408	OSL-009	4995	462			SEC35-T15N-R09W
AMC 425409	OSL-010	4995	463			SEC02-T14N-R09W
AMC 425410	OSL-011	4995	464			SEC02-T14N-R09W
AMC 425411	OSL-012	4995	465			SEC02-T14N-R09W
AMC 425412	OSL-013	4995	466			SEC02-T14N-R09W
AMC 425413	OSL-014	4995	467			SEC02-T14N-R02W
AMC 425414	OSL-015	4995	468			SEC02-T14N-R09W
AMC 425415	OSL-016	4995	469			SEC02-T14N-R02W
AMC 425416	OSL-017	4995	470			SEC02-T14N-R09W
AMC 425417	OSL-018	4995	471			SEC02-T14N-R09W

Date: 1/3/2017

(38)

RECEIVED
 DEPARTMENT OF
 PHOENIX, ARIZONA

EXHIBIT A

County: Yavapai

State: AZ

BLM Serial #	Claim Name	Original Recording		Amended Recording		Location
		Recording #	Page #	Recording #	Page #	
AMC 425418	OSL-019	4995	472			SEC02-T14N-R09W
AMC 425419	OSL-020	4995	473			SEC02-T14N-R09W
AMC 425420	OSL-021	4995	474			SEC02-T14N-R09W
AMC 425421	OSL-022	4995	475			SEC35-T15N-R09W
AMC 425422	OSL-023	4995	476			SEC35-T15N-R09W
AMC 425423	OSL-024	4995	477			SEC35-T15N-R09W
AMC 425424	OSL-025	4995	478			SEC35-T15N-R09W
AMC 425425	OSL-026	4995	479			SEC35-T15N-R09W
AMC 425426	OSL-027	4995	480			SEC35-T15N-R09W
AMC 425427	OSL-028	4995	481			SEC35-T15N-R09W
AMC 425428	OSL-029	4995	482			SEC35-T15N-R09W
AMC 425429	OSL-030	4995	483			SEC35-T15N-R09W
AMC 425430	OSL-031	4995	484			SEC35-T15N-R09W
AMC 425431	OSL-032	4995	485			SEC35-T15N-R09W
AMC 425432	OSL-033	4995	486			SEC35-T15N-R09W
AMC 425433	OSL-034	4995	487			SEC35-T15N-R09W
AMC 425434	OSL-035	4995	488			SEC35-T15N-R09W
AMC 425435	OSL-036	4995	489			SEC35-T15N-R09W
AMC 425436	OSL-037	4995	490			SEC35-T15N-R09W
AMC 425437	OSL-038	4995	491			SEC35-T15N-R09W
AMC 425438	OSL-039	4995	492			SEC35-T15N-R09W
AMC 425439	OSL-040	4995	493			SEC02-T14N-R09W
AMC 425440	OSL-041	4995	494			SEC02-T14N-R09W
AMC 425441	OSL-042	4995	495			SEC02-T14N-R09W
AMC 425442	OSL-043	4995	496			SEC02-T14N-R09W
AMC 425443	OSL-044	4995	497			SEC02-T14N-R09W
AMC 425444	OSL-045	4995	498			SEC02-T14N-R09W
AMC 425445	OSL-046	4995	499			SEC02-T14N-R09W
AMC 425446	OSL-047	4995	500			SEC02-T14N-R09W
AMC 425447	OSL-048	4995	501			SEC02-T14N-R09W
AMC 425448	OSL-049	4995	502			SEC02-T14N-R09W
AMC 425449	OSL-050	4995	503			SEC02-T14N-R09W
AMC 425450	OSL-051	4995	504			SEC02-T14N-R09W
AMC 425451	OSL-052	4995	505			SEC02-T14N-R09W
AMC 425452	OSL-053	4995	506			SEC02-T14N-R09W
AMC 425453	OSL-054	4995	507			SEC02-T14N-R09W
AMC 425454	OSL-055	4995	508			SEC02-T14N-R09W
AMC 425455	OSL-056	4995	509			SEC35-T15N-R09W

Date: 1/3/2017

(38)

RECEIVED
 PHOENIX ARIZONA
 2/17/2017
 COUNTY CLERK'S OFFICE

EXHIBIT A

County: Yavapai

State: AZ

<u>BLM Serial #</u>	<u>Claim Name</u>	<u>Original Recording</u>		<u>Amended Recording</u>		<u>Location</u>
		<u>Recording #</u>	<u>Page #</u>	<u>Recording #</u>	<u>Page #</u>	
AMC 425456 7	OSL-057	4995	510			SEC35-T15N-R09W
AMC 425457	OSL-058	4995	511			SEC35-T15N-R09W
AMC 425458	OSL-059	4995	512			SEC35-T15N-R09W
AMC 425459	OSL-060	4995	513			SEC35-T15N-R09W
AMC 425460	OSL-061	4995	514			SEC35-T15N-R09W
AMC 425461	OSL-062	4995	515			SEC35-T15N-R09W
AMC 425462	OSL-063	4995	516			SEC35-T15N-R09W
AMC 425463	OSL-064	4995	517			SEC35-T15N-R09W
AMC 425464	OSL-065	4995	518			SEC01-T14N-R09W
AMC 425465	OSL-066	4995	519			SEC01-T14N-R09W
AMC 425466	OSL-067	4995	520			SEC01-T14N-R09W
AMC 425467	OSL-068	4995	521			SEC01-T14N-R09W
AMC 425468	OSL-069	4995	522			SEC01-T14N-R09W
AMC 425469	OSL-070	4995	523			SEC01-T14N-R09W
AMC 425470	OSL-071	4995	524			SEC01-T14N-R09W
AMC 425471	OSL-072	4995	525			SEC01-T14N-R09W
AMC 425472	OSL-073	4995	526			SEC01-T14N-R09W
AMC 425473 J	OSL-074	4995	527			SEC01-T14N-R09W
AMC 425474 7	OSM-001	4995	528			SEC10-T14N-R09W
AMC 425475	OSM-002	4995	529			SEC10-T14N-R09W
AMC 425476	OSM-003	4995	530			SEC10-T14N-R09W
AMC 425477	OSM-004	4995	531			SEC10-T14N-R09W
AMC 425478 J	OSM-005	4995	532			SEC10-T14N-R09W
AMC 429339 7	SKUNK-1	2014-0043084				SEC30-T14N-R09W
AMC 429340	SKUNK-2	2014-0043085				SEC30-T14N-R09W
AMC 429341	SKUNK-3	2014-0043086				SEC30-T14N-R09W
AMC 429342	SKUNK-4	2014-0043087				SEC30-T14N-R09W
AMC 429343	SKUNK-5	2014-0043088				SEC30-T14N-R09W
AMC 429344 J	SKUNK-6	2014-0043089				SEC30-T14N-R09W
AMC 435511 7	NM-001	2015-0055592				SEC30-T14.5N-R08W
AMC 435512	NM-002	2015-0055593				SEC30-T14.5N-R08W
AMC 435513	NM-003	2015-0055594				SEC30-T14.5N-R08W
AMC 435514	NM-004	2015-0055595				SEC30-T14.5N-R08W
AMC 435515	NM-005	2015-0055596				SEC30-T14.5N-R08W
AMC 435516	NM-006	2015-0055597				SEC30-T14.5N-R08W
AMC 435517	NM-007	2015-0055598				SEC30-T14.5N-R08W
AMC 435518	NM-008	2015-0055599				SEC30-T14.5N-R08W
AMC 435519 J	NM-009	2015-0055600				SEC30-T14.5N-R08W

RECEIVED
 PHOENIX, ARIZONA
 APR 11 2017

EXHIBIT A

County: Yavapai

State: AZ

<u>BLM Serial #</u>	<u>Claim Name</u>	<u>Original Recording</u>		<u>Amended Recording</u>		<u>Location</u>
		<u>Recording #</u>	<u>Page #</u>	<u>Recording #</u>	<u>Page #</u>	
AMC 435520	NM-010	2015-0055601				SEC30-T14.5N-R08W
AMC 435521	NM-011	2015-0055602				SEC30-T14.5N-R08W
AMC 435522	NM-012	2015-0055603				SEC30-T14.5N-R08W
AMC 435523	NM-013	2015-0055604				SEC30-T14.5N-R08W
AMC 435524	NM-014	2015-0055605				SEC30-T14.5N-R08W
AMC 435525	NM-015	2015-0055606				SEC30-T14.5N-R08W
AMC 435526	NM-016	2015-0055607				SEC30-T14.5N-R08W
AMC 435527	NM-017	2015-0055608				SEC30-T14.5N-R08W
AMC 435528	NM-018	2015-0055609				SEC30-T14.5N-R08W
No. Of Claims	1105 1067 (9)					

RECEIVED
BLM AZ STATE OFFICE
2017 AUG 14 P 12:04
PHOENIX, ARIZONA



Freeport-McMoRan Inc.
333 North Central Ave
Phoenix AZ 85004

For inquiries, contact us via e-mail:
AP@FMI.com <mailto:AP@FMI.com> Self-service
website: http://partners.fmi.com



0968

000 0000082 00000000 003 007 00079 INS: 0 0

US DEPT OF THE INTERIOR
BUREAU OF LAND MANAGEMENT
1 N CENTRAL AVE STE 800
PHOENIX AZ 85004-4427

INVOICE NUMBER	INVOICE DATE	PURCHASE ORDER	COMPANY	GROSS AMOUNT	DISCOUNT	NET AMOUNT
08092017DK BLM MAINT FEE 1105 CLAIMS	08/09/17		FREEPORT MINERALS CORPORA	171,275.00	0.00	171,275.00
Check Number	Date	Vendor Number	Name	Total Amount		
0000881799	08/10/17	0000800298	US DEPT OF THE INTERIOR	\$171,275.00		

PHOENIX, ARIZONA
2011 AUG 14 P 12:02
RECEIVED
BLM AZ STATE OFFICE

**United States Department of the Interior
Bureau of Land Management**

DIV OF LANDS, MINRLS & ENERGY
ONE N CENTRAL AVE
PHOENIX, AZ 85004 -4427
Phone: 602-417-9200

Receipt

No: 3935620

Transaction #: 4045227	
Date of Transaction: 08/14/2017	
CUSTOMER:	
FREEPORT MCMORAN INC 333 N CENTRAL AVE PHOENIX, AZ 85004-2121 US	

LINE #	QTY	DESCRIPTION	REMARKS	UNIT PRICE	TOTAL
1	1.00	LOCATABLE MINERALS / MINING CLAIMS- NOT NEW-UNADJUD, ONE AUTH NO. ONLY / MINING CLAIM MONEY RECEIVED CASES: AMC31840/\$171275.00	2018 MAINT/1105	- n/a -	171275.00
TOTAL:					\$171,275.00

PAYMENT INFORMATION			
1	AMOUNT:	171275.00	POSTMARKED: N/A
	TYPE:	CHECK	RECEIVED: 08/14/2017
	CHECK NO:	0000881799	
	NAME:	FREEPORT MCMORAN INC 333 N CENTRAL AVE PHOENIX AZ 85004-2121 US	

REMARKS

This receipt was generated by the automated BLM Collections and Billing System and is a paper representation of a portion of the official electronic record contained therein.

August 1, 2016

After recording, return to:
Freeport-McMoRan Inc.
Attn: C. Loder
333 North Central Avenue
Phoenix, AZ 85004

Bureau of Land Management
Department of the Interior
One N. Central Avenue
Phoenix, AZ 85004

418724
422704
423218
425400
429339
435511


31840
38688
62882
63137
79981
159967
305766
308466
2016 317120
322631
362070
364582
366982
397194
403441
413793

NOTICE OF INTENT TO HOLD MINING CLAIMS AND PAYMENT OF BLM MAINTENANCE FEE

Re: Payment of Annual Claim Maintenance Fee

Dear Sir or Madam:

This will serve as notice that Freeport-McMoRan Bagdad, Inc., whose address for purposes of this filing is Land and Water Department, 333 North Central Ave., Phoenix, Arizona 85004, intends to hold the mining claims and/or mill sites described on Exhibit A attached hereto for the assessment year ending at 12 o'clock, noon, on September 1, 2017 by payment of the annual maintenance fee of \$155 per claim or site. Payment of such amount is made herewith for such assessment year for each of the claims and sites, the name, and BLM serial number with the book and page or index number of recording of the location notice in the official records of Yavapai County, Arizona, of which, is set forth on Exhibit A attached hereto and by this reference incorporated herein.



Carolyn Loder for
Freeport-McMoRan Bagdad, Inc.


State of Arizona)
) ss.
County of Maricopa)


RECEIVED
BLM AZ STATE OFFICE
2016 AUG 12 P 3:45
PHOENIX, ARIZONA

The foregoing instrument was acknowledged before me on August 1st, 2016, by Carolyn Loder, on behalf of Freeport-McMoRan Bagdad, Inc.

(Seal)




Notary Public
My commission expires: 11-18-2019

AUG 15 2016
BY: 


NO. OF CLAIMS 1105
AMOUNT \$ 171275
RECEIPT NO. 3629362
IT. 
** BLM-ASO**

EXHIBIT A

County: Yavapai

State: AZ

BLM Serial #	Claim Name	Original Recording		Amended Recording		Location
		Recording #	Page #	Recording #	Page #	
AMC 031840	RS 129	1185	243			SEC34-T15N-R10W
AMC 031841	RS 130	1185	245			SEC34-T15N-R10W
AMC 031842	RS 131	1185	247			SEC34-T15N-R10W
AMC 031843	RS 132	1185	249			SEC34-T15N-R10W
AMC 031844	RS 133	1185	251			SEC34-T15N-R10W
AMC 031845	RS 134	1185	253			SEC34-T15N-R10W
AMC 031846	RS 135	1185	255			SEC34-T15N-R10W
AMC 031847	RS 136	1185	257			SEC34-T15N-R10W
AMC 031856	RS 145	1185	275			SEC34-T15N-R10W
AMC 031857	RS 146	1185	277			SEC34-T15N-R10W
AMC 031858	RS 147	1185	279			SEC34-T15N-R10W
AMC 031859	RS 148	1185	281			SEC34-T15N-R10W
AMC 031860	RS 149	1185	283			SEC34-T15N-R10W
AMC 031861	RS 150	1185	285			SEC34-T15N-R10W
AMC 031862	RS 151	1185	287			SEC34-T15N-R10W
AMC 031863	RS 152	1185	289			SEC34-T15N-R10W
AMC 031872	RS 165	1185	307			SEC34-T15N-R10W
AMC 031873	RS 166	1185	309			SEC34-T15N-R10W
AMC 031874	RS 167	1185	311			SEC34-T15N-R10W
AMC 031875	RS 168	1185	313			SEC34-T15N-R10W
AMC 031884	RS 181	1185	331			SEC34-T15N-R10W
AMC 031885	RS 182	1185	333			SEC34-T15N-R10W
AMC 031886	RS 183	1185	335			SEC34-T15N-R10W
AMC 031887	RS 184	1185	337			SEC34-T15N-R10W
AMC 031896	RS 197	1185	355			SEC34-T15N-R10W
AMC 031897	RS 198	1185	357			SEC34-T15N-R10W
AMC 031898	RS 199	1185	359			SEC34-T15N-R10W
AMC 031899	RS 200	1185	361			SEC34-T15N-R10W
AMC 031900	RS 213	1185	363			SEC34-T15N-R10W
AMC 031901	RS 214	1185	365			SEC34-T15N-R10W
AMC 031902	RS 215	1185	367			SEC34-T15N-R10W
AMC 031903	RS 216	1185	369			SEC34-T15N-R10W
AMC 038690	DEER NO. 3	580	730			SEC12-T14N-R10W
AMC 038691	DEER NO 4	580	731			SEC12-T14N-R10W
AMC 038692	DEER NO 5	580	732			SEC12-T14N-R10W
AMC 038693	DEER NO 6	580	733			SEC12-T14N-R10W
AMC 038694	DEER NO 7A	1202	282			SEC12-T14N-R10W
AMC 038695	DEER NO 8A	1202	284			SEC12-T14N-R10W

Date 3/29/2016

Page 1

RECEIVED
 BLM AZ STATE OFFICE
 2016 AUG 12 P 3:45
 PHOENIX, ARIZONA

EXHIBIT A

County: Yavapai

State: AZ

BLM Serial #	Claim Name	Original Recording		Amended Recording		Location
		Recording #	Page #	Recording #	Page #	
AMC 038696	DEER NO 9	580	881			SEC12-T14N-R10W
AMC 038708	DEER # 21	669	962			SEC12-T14N-R10W
AMC 038709	DEER # 22	669	963			SEC12-T14N-R10W
AMC 038710	DEER # 23	669	964			SEC12-T14N-R10W
AMC 038711	DEER # 24	669	965			SEC12-T14N-R10W
AMC 038712	DEER # 25	669	966			SEC12-T14N-R10W
AMC 038713	DEER # 26	669	967			SEC12-T14N-R10W
AMC 038714	DEER # 27	669	968			SEC12-T14N-R10W
AMC 038715	DEER # 28	669	969			SEC13-T14N-R10W
AMC 038716	DEER # 29	669	970			SEC13-T14N-R10W
AMC 038717	DEER # 30	669	971			SEC12-T14N-R10W
AMC 038718	DEER # 31	669	972			SEC12-T14N-R10W
AMC 038719	DEER # 32	669	973			SEC12-T14N-R10W
AMC 038720	DEER # 33	669	974			SEC12-T14N-R10W
AMC 038721	DEER # 34	669	975			SEC13-T14N-R10W
AMC 038722	DEER # 35	669	976			SEC13-T14N-R10W
AMC 038723	DEER # 36	669	977			SEC13-T14N-R10W
AMC 038724	DEER # 37	669	978			SEC13-T14N-R10W
AMC 038725	DEER # 38	669	979			SEC12-T14N-R10W
AMC 038726	DEER # 39	669	980			SEC12-T14N-R10W
AMC 038727	DEER # 40	669	981			SEC12-T14N-R10W
AMC 038728	DEER # 41	669	982			SEC12-T14N-R10W
AMC 038729	DEER # 42	669	983			SEC13-T14N-R10W
AMC 038730	DEER # 43	669	984			SEC13-T14N-R10W
AMC 038731	DEER # 44	669	985			SEC13-T14N-R10W
AMC 038732	DEER # 45	669	986			SEC13-T14N-R10W
AMC 038733	DEER # 46	669	987			SEC13-T14N-R10W
AMC 038734	DEER # 47	669	988			SEC13-T14N-R10W
AMC 038735	DEER # 48	669	989			SEC11-T14N-R10W
AMC 038736	DEER # 49	669	990			SEC11-T14N-R10W
AMC 038737	DEER # 50	669	991			SEC14-T14N-R10W
AMC 038738	DEER # 51	669	992			SEC14-T14N-R10W
AMC 038739	DEER # 52	669	993			SEC14-T14N-R10W
AMC 038740	DEER # 53 (RELOCATION)	695	390			SEC13-T14N-R10W
AMC 038741	DEER # 54	669	995			SEC14-T14N-R10W
AMC 038742	DEER # 55	669	996			SEC14-T14N-R10W
AMC 038743	DEER # 56	669	997			SEC14-T14N-R10W
AMC 038744	DEER # 57	669	998			SEC14-T14N-R10W

Date: 3/29/2016

RECEIVED
 BLM AZ STATE OFFICE
 PHOENIX, ARIZONA
 2016 AUG 12 P 3:45

EXHIBIT A

County: Yavapai

State: AZ

BLM Serial #	Claim Name	Original Recording		Amended Recording		Location
		Recording #	Page #	Recording #	Page #	
AMC 038745	DEER # 58	669	999			SEC14-T14N-R10W
AMC 038746	DEER # 59	670	001			SEC14-T14N-R10W
AMC 038747	DEER # 60 (RELOCATION)	695	391			SEC14-T14N-R10W
AMC 038748	DEER # 61	670	003			SEC14-T14N-R10W
AMC 038749	DEER # 62	670	004			SEC14-T14N-R10W
AMC 038750	DEER # 63	670	005			SEC14-T14N-R10W
AMC 038751	DEER # 64	670	006			SEC14-T14N-R10W
AMC 038767	DEER # 81	938	474			SEC12-T14N-R10W
AMC 038768	DEER # 82	938	475			SEC12-T14N-R10W
AMC 038769	DEER # 83	938	476			SEC12-T14N-R10W
AMC 038770	DEER # 84	938	477			SEC12-T14N-R10W
AMC 062882	KEYNOTE	108	189			SEC20-T14N-R09W
AMC 062883	MOON ANCHOR	076	374			SEC19-T14N-R09W
AMC 062884	BIRD EYE	076	375			SEC19-T14N-R09W
AMC 062885	LONGVIEW	050	191	071	025	SEC30-T14N-R09W
AMC 062886	NINO	017	007			SEC19-T14N-R09W
AMC 062887	QUEEN EXTENSION #1	004	538			SEC20-T14N-R09W
AMC 062888	BRUCE #1	608	348			SEC19-T14N-R09W
AMC 062889	BRUCE #3	608	350			SEC19-T14N-R09W
AMC 062890	R & R #2	608	345			SEC18-T14N-R09W
AMC 062891	JOS #5	576	129			SEC19-T14N-R09W
AMC 062892	JOS #6	576	130			SEC19-T14N-R09W
AMC 062893	CYPRUS NO 1	005	483	025	589	SEC20-T14N-R09W
AMC 062894	CYPRUS NO 2	005	484	025	590	SEC20-T14N-R09W
AMC 062895	CYPRUS NO 3	005	485	025	591	SEC20-T14N-R09W
AMC 062896	CYPRUS NO 4	013	022	049	525	SEC20-T14N-R09W
AMC 062897	CYPRUS NO 5	013	023	049	526	SEC17-T14N-R09W
AMC 062898	CYPRUS NO 6	013	024	049	527	SEC20-T14N-R09W
AMC 062899	CYPRUS #7	049	528			SEC19-T14N-R09W
AMC 062900	CYPRUS #8	049	529			SEC19-T14N-R09W
AMC 062901	CYPRUS #9	049	530			SEC19-T14N-R09W
AMC 062902	CYPRUS #10	049	531			SEC19-T14N-R09W
AMC 062903	CYPRUS #11	049	532			SEC19-T14N-R09W
AMC 062904	CYPRUS #12	049	533			SEC19-T14N-R09W
AMC 062905	CYPRUS #13	049	534			SEC19-T14N-R09W
AMC 062906	CYPRUS # 14	071	024			SEC20-T14N-R09W
AMC 062907	CYPRUS #15	162	190			SEC18-T14N-R09W

Date 3/29/2016

Page 3

PHOENIX, ARIZONA

2016 AUG 12 P 3:44

RECEIVED
BLM AZ STATE OFFICE

EXHIBIT A

County: Yavapai

State: AZ

BLM Serial #	Claim Name	Original Recording		Amended Recording		Location
		Recording #	Page #	Recording #	Page #	
AMC 062908	L. & W	015	227			SEC19-T14N-R09W
AMC 062909	L & W NO 3	015	230			SEC19-T14N-R09W
AMC 062910	L & W NO 4	015	231			SEC19-T14N-R09W
AMC 062911	L & W NO 5	015	232			SEC19-T14N-R09W
AMC 062912	BETA NO 1	013	546			SEC19-T14N-R09W
AMC 062913	BETA NO 2	013	547	025	588	SEC19-T14N-R09W
AMC 062914	BETA NO 3	013	548			SEC19-T14N-R09W
AMC 062915	PLYMOUTH	131	046			SEC17-T14N-R09W
AMC 062916	PLYMOUTH EXTENSION	156	246			SEC20-T14N-R09W
AMC 063176	OCTAROON	144	367			SEC14-T14N-R10W
AMC 063177	OCTAROON NO. 1	144	368			SEC14-T14N-R10W
AMC 063178	RED MT COPPER NO 1	358	215			SEC14-T14N-R10W
AMC 063179	RED MT COPPER NO 2	358	216			SEC14-T14N-R10W
AMC 063180	RED MT COPPER NO 3	358	217			SEC14-T14N-R10W
AMC 063181	RED MT. COPPER NO 4	358	218			SEC14-T14N-R10W
AMC 063182	RED MT COPPER NO 5	358	219			SEC14-T14N-R10W
AMC 063183	RED MT COPPER NO 6	358	220			SEC14-T14N-R10W
AMC 063184	RED MT COPPER NO 7	358	221			SEC14-T14N-R10W
AMC 063185	RED MT COPPER NO 8	358	222			SEC14-T14N-R10W
AMC 063186	RED MT COPPER NO 9	358	223			SEC23-T14N-R10W
AMC 063187	COPPER-RIDGE NO 1	358	206			SEC14-T14N-R10W
AMC 063188	COPPER-RIDGE NO 2	358	207			SEC15-T14N-R10W
AMC 063189	COPPER-RIDGE NO 3	358	208			SEC15-T14N-R10W
AMC 063190	COPPER RIDGE NO 4	358	209			SEC14-T14N-R10W
AMC 063191	COPPER RIDGE NO 5	358	210			SEC15-T14N-R10W
AMC 063192	COPPER RIDGE NO 6	358	211			SEC22-T14N-R10W
AMC 063193	COPPER RIDGE NO 7	358	212			SEC22-T14N-R10W
AMC 063194	COPPER RIDGE NO 8	358	213			SEC22-T14N-R10W
AMC 063195	COPPER RIDGE NO 9	358	214			SEC22-T14N-R10W
AMC 063196	ISO #1	563	346			SEC14-T14N-R10W
AMC 063197	ISO #2	563	347			SEC15-T14N-R10W
AMC 063198	ISO #3	563	348			SEC15-T14N-R10W
AMC 063199	ISO #4	563	349			SEC15-T14N-R10W

Date: 3/29/2016

Page 4

RECEIVED
 BLM AZ STATE OFFICE
 PHOENIX, ARIZONA
 2016 AUG 12 P 3:44

EXHIBIT A

County: Yavapai

State: AZ

<u>BLM Serial #</u>	<u>Claim Name</u>	<u>Original Recording</u>		<u>Amended Recording</u>		<u>Location</u>
		<u>Recording #</u>	<u>Page #</u>	<u>Recording #</u>	<u>Page #</u>	
AMC 063200	ISO #5	563	350			SEC15-T14N-R10W
AMC 063201	ISO #6	563	351			SEC15-T14N-R10W
AMC 063202	ISO #7	563	352			SEC23-T14N-R10W
AMC 063203	ISO #8	563	353			SEC23-T14N-R10W
AMC 063204	ISO #9	563	354			SEC23-T14N-R10W
AMC 063205	ISO #10	563	355			SEC22-T14N-R10W
AMC 063206	ISO #11	563	356			SEC22-T14N-R10W
AMC 063207	ISO #12	563	357			SEC22-T14N-R10W
AMC 063208	ISO #13	563	358			SEC15-T14N-R10W
AMC 063209	ISO #14	563	359			SEC22-T14N-R10W
AMC 063210	ISO #15	568	502			SEC15-T14N-R10W
AMC 063211	ISO #16	568	503			SEC15-T14N-R10W
AMC 079981	R & R #1	608	344			SEC19-T14N-R09W
AMC 079982	R & R #3	608	346			SEC18-T14N-R09W
AMC 079983	R & R #4	608	347			SEC19-T14N-R09W
AMC 079984	BRUCE #2	608	349			SEC19-T14N-R09W
AMC 079985	JOS #1	576	125			SEC19-T14N-R09W
AMC 079986	JOS #2	576	126			SEC19-T14N-R09W
AMC 079987	JOS #3	576	127	761	181	SEC19-T14N-R09W
AMC 079988	JOS #4	576	128			SEC19-T14N-R09W
AMC 079989	COMBINE NO 2	511	463			SEC18-T14N-R09W
AMC 079990	L & W. NO 1	015	228			SEC19-T14N-R09W
AMC 079991	L & W. NO 2	015	229			SEC19-T14N-R09W
AMC 079992	L. & W NO 6	015	233			SEC19-T14N-R09W
AMC 079993	L. & W FRACTION	015	226	761	182	SEC19-T14N-R09W
AMC 079994	POSSIBILITIES NO 1	015	225			SEC19-T14N-R09W
AMC 159967	BM 1	1441	332			SEC26-T15N-R10W
AMC 159968	BM 2	1441	334			SEC26-T15N-R10W
AMC 305766	BEV 1	2265	277			SEC09-T14N-R09W
AMC 305767	BEV 2	2265	279			SEC09-T14N-R09W
AMC 305768	BEV 3	2265	281			SEC09-T14N-R09W
AMC 305769	BEV 4	2265	283			SEC09-T14N-R09W
AMC 305770	BEV 5	2265	285			SEC09-T14N-R09W
AMC 305771	BEV 6	2265	287			SEC09-T14N-R09W
AMC 305772	BEV 7	2265	289			SEC09-T14N-R09W
AMC 305773	BEV 8	2265	291			SEC09-T14N-R09W
AMC 305774	BEV 9	2265	293			SEC09-T14N-R09W
AMC 305775	BEV 10	2265	295			SEC09-T14N-R09W

Date: 3/29/2016

RECEIVED
 BLM AZ STATE OFFICE
 PHOENIX, ARIZONA
 2016 AUG 12 P 3:44

EXHIBIT A

County: Yavapai

State: AZ

BLM Serial #	Claim Name	Original Recording		Amended Recording		Location
		Recording #	Page #	Recording #	Page #	
AMC 305776	BEV 11	2265	297			SEC09-T14N-R09W
AMC 305777	BEV 12	2265	299			SEC09-T14N-R09W
AMC 305778	BEV 13	2265	301			SEC09-T14N-R09W
AMC 305779	BEV 14	2265	303			SEC09-T14N-R09W
AMC 305780	BEV 15	2265	305			SEC09-T14N-R09W
AMC 305781	BEV 16	2265	307			SEC09-T14N-R09W
AMC 305782	BEV 17	2265	309			SEC09-T14N-R09W
AMC 305783	BEV 18	2265	311			SEC09-T14N-R09W
AMC 305784	BEV 19	2265	313			SEC09-T14N-R09W
AMC 305785	BEV 20	2265	315			SEC09-T14N-R09W
AMC 305786	BEV 21	2265	317			SEC09-T14N-R09W
AMC 305787	BEV 22	2265	319			SEC09-T14N-R09W
AMC 305788	BEV 23	2265	321			SEC09-T14N-R09W
AMC 305789	BEV 24	2265	323			SEC09-T14N-R09W
AMC 305790	BEV 25	2265	325			SEC09-T14N-R09W
AMC 305791	BEV 26	2265	327			SEC09-T14N-R09W
AMC 305792	BEV 27	2265	329			SEC09-T14N-R09W
AMC 305793	BEV 28	2265	331			SEC09-T14N-R09W
AMC 305794	BEV 29	2265	333			SEC09-T14N-R09W
AMC 305795	BEV 30	2265	335			SEC09-T14N-R09W
AMC 305796	BEV 31	2265	337			SEC09-T14N-R09W
AMC 305797	BEV 32	2265	339			SEC09-T14N-R09W
AMC 305798	BEV 33	2265	341			SEC09-T14N-R09W
AMC 305799	BEV 34	2265	343			SEC09-T14N-R09W
AMC 305800	BEV 35	2265	345			SEC09-T14N-R09W
AMC 305801	BEV 36	2265	347			SEC09-T14N-R09W
AMC 305802	BEV 37	2265	349			SEC09-T14N-R09W
AMC 305803	BEV 38	2265	351			SEC09-T14N-R09W
AMC 305804	BEV 39	2265	353			SEC09-T14N-R09W
AMC 305805	BEV 40	2265	355			SEC09-T14N-R09W
AMC 305806	BEV 41	2265	357			SEC09-T14N-R09W
AMC 305807	BEV 42	2265	359			SEC09-T14N-R09W
AMC 305808	BEV 43	2265	361			SEC09-T14N-R09W
AMC 305809	BEV 44	2265	363			SEC09-T14N-R09W
AMC 305810	BEV 45	2265	365			SEC09-T14N-R09W
AMC 305811	BEV 46	2265	367			SEC09-T14N-R09W
AMC 305812	BEV 47	2265	369			SEC09-T14N-R09W
AMC 305813	BEV 48	2265	371			SEC09-T14N-R09W

Date 3/29/2016

Page 6

PHOENIX, ARIZONA

2016 AUG 12 P 3:44

RECEIVED
BLM AZ STATE OFFICE

EXHIBIT A

County: Yavapai

State: AZ

<u>BLM Serial #</u>	<u>Claim Name</u>	<u>Original Recording</u>		<u>Amended Recording</u>		<u>Location</u>
		<u>Recording #</u>	<u>Page #</u>	<u>Recording #</u>	<u>Page #</u>	
AMC 305814	BEV 49	2265	373			SEC09-T14N-R09W
AMC 305815	BEV 50	2265	375			SEC09-T14N-R09W
AMC 305816	BEV 51	2265	377			SEC09-T14N-R09W
AMC 305817	BEV 52	2265	379			SEC09-T14N-R09W
AMC 305818	BEV 53	2265	381			SEC09-T14N-R09W
AMC 305819	BEV 54	2265	383			SEC09-T14N-R09W
AMC 308466	FSM #1	2297	161			SEC20-T14N-R09W
AMC 308467	FSM #2	2297	163			SEC20-T14N-R09W
AMC 308468	FSM #3	2297	165			SEC20-T14N-R09W
AMC 308469	FSM #4	2297	167			SEC20-T14N-R09W
AMC 308470	FSM #5	2297	169			SEC20-T14N-R09W
AMC 308471	FSM #6	2297	171			SEC20-T14N-R09W
AMC 308472	FSM #7	2297	173			SEC20-T14N-R09W
AMC 308473	JWH #1	2297	105			SEC07-T14N-R09W
AMC 308474	JWH #2	2297	107			SEC07-T14N-R09W
AMC 308475	JWH #3	2297	109			SEC07-T14N-R09W
AMC 308476	JWH #4	2297	111			SEC07-T14N-R09W
AMC 308477	JWH #5	2297	113			SEC07-T14N-R09W
AMC 308478	JWH #6	2297	115			SEC07-T14N-R09W
AMC 308479	JWH #7	2297	117			SEC07-T14N-R09W
AMC 308480	JWH #8	2297	119			SEC07-T14N-R09W
AMC 308481	JWH #9	2297	121			SEC07-T14N-R09W
AMC 308482	JWH #10	2297	123			SEC07-T14N-R09W
AMC 308483	JWH #11	2297	125			SEC07-T14N-R09W
AMC 308484	JWH #12	2297	127			SEC07-T14N-R09W
AMC 308485	JWH #13	2297	129			SEC07-T14N-R09W
AMC 308486	JWH #14	2297	131			SEC07-T14N-R09W
AMC 308487	JWH #15	2297	133			SEC07-T14N-R09W
AMC 308488	JWH #16	2297	135			SEC07-T14N-R09W
AMC 308489	JWH #17	2297	137			SEC07-T14N-R09W
AMC 308490	JWH #18	2297	139			SEC07-T14N-R09W
AMC 308491	JWH #19	2297	141			SEC07-T14N-R09W
AMC 308492	JWH #20	2297	143			SEC07-T14N-R09W
AMC 308493	JWH #21	2297	145			SEC18-T14N-R09W
AMC 308494	JWH #22	2297	147			SEC18-T14N-R09W
AMC 308495	JWH #23	2297	149			SEC18-T14N-R09W
AMC 308496	JWH #24	2297	151			SEC18-T14N-R09W
AMC 308497	JWH #25	2297	153			SEC18-T14N-R09W

Date 3/29/2016

Page 7

PHOENIX, ARIZONA

2016 AUG 12 P 3:44

RECEIVED
BLM AZ STATE OFFICE

EXHIBIT A

County: Yavapai

State: AZ

BLM Serial #	Claim Name	Original Recording		Amended Recording		Location
		Recording #	Page #	Recording #	Page #	
AMC 308498	JWH #26	2297	155			SEC18-T14N-R09W
AMC 308499	JWH #27	2297	157			SEC18-T14N-R09W
AMC 308500	JWH #28	2297	159			SEC18-T14N-R09W
AMC 308501	JWH #29	2298	320			SEC13-T14N-R10W
AMC 308502	JWH #30	2298	322			SEC13-T14N-R10W
AMC 308503	JWH #31	2298	324			SEC18-T14N-R09W
AMC 308504	JWH #32	2298	326			SEC18-T14N-R09W
AMC 308505	JWH #33	2298	328			SEC18-T14N-R09W
AMC 308506	JWH #34	2298	330			SEC18-T14N-R09W
AMC 308507	JWH #35	2298	332			SEC18-T14N-R09W
AMC 308508	JWH #36	2298	334			SEC18-T14N-R09W
AMC 308509	JWH #37	2298	336			SEC18-T14N-R09W
AMC 308510	JWH #38	2298	338			SEC13-T14N-R10W
AMC 308511	JWH #39	2298	340			SEC13-T14N-R10W
AMC 308512	JWH #40	2298	342			SEC13-T14N-R10W
AMC 308513	JWH #41	2298	344			SEC18-T14N-R09W
AMC 308514	JWH #42	2298	346			SEC18-T14N-R09W
AMC 308515	JWH #43	2298	348			SEC18-T14N-R09W
AMC 308516	JWH #44	2298	350			SEC18-T14N-R09W
AMC 308517	JWH #45	2298	352			SEC18-T14N-R09W
AMC 308518	JWH #46	2298	354			SEC18-T14N-R09W
AMC 308519	JWH #47	2298	356			SEC18-T14N-R09W
AMC 308520	JWH #48	2298	358			SEC18-T14N-R09W
AMC 308521	JWH #49	2298	360			SEC13-T14N-R10W
AMC 308522	JWH #50	2298	362			SEC13-T14N-R10W
AMC 308523	JWH #51	2298	364			SEC18-T14N-R09W
AMC 308524	JWH #52	2298	366			SEC18-T14N-R09W
AMC 308525	JWH #53	2298	368			SEC18-T14N-R09W
AMC 308526	JWH #54	2298	370			SEC18-T14N-R09W
AMC 308527	JWH #55	2298	372			SEC18-T14N-R09W
AMC 308528	JWH #56	2298	374			SEC18-T14N-R09W
AMC 308529	JWH #57	2298	376			SEC18-T14N-R09W
AMC 308530	JWH #58	2298	378			SEC18-T14N-R09W
AMC 308531	JWH #59	2298	380			SEC18-T14N-R09W
AMC 308532	JWH #60	2298	382			SEC19-T14N-R09W
AMC 308533	JWH #61	2298	384			SEC19-T14N-R09W
AMC 308534	JWH #62	2298	386			SEC19-T14N-R09W
AMC 308535	JWH #63	2298	388			SEC19-T14N-R09W

Date 3/29/2016

Page 8

PHOENIX, ARIZONA

2016 AUG 12 P 3:43

RECEIVED
BLM AZ STATE OFFICE

EXHIBIT A

County: Yavapai

State: AZ

BLM Serial #	Claim Name	Original Recording		Amended Recording		Location
		Recording #	Page #	Recording #	Page #	
AMC 308536	JWH #64	2298	390			SEC19-T14N-R09W
AMC 308537	JWH #65	2298	392			SEC19-T14N-R09W
AMC 308538	JWH #66	2298	394			SEC19-T14N-R09W
AMC 308539	JWH #67	2298	396			SEC19-T14N-R09W
AMC 308540	JWH #68	2298	398			SEC19-T14N-R09W
AMC 308541	JWH #69	2298	400			SEC24-T14N-R10W
AMC 308542	JWH #70	2298	402			SEC24-T14N-R10W
AMC 308543	JWH #71	2298	404			SEC24-T14N-R10W
AMC 308544	JWH #72	2298	406			SEC24-T14N-R10W
AMC 308545	JWH #73	2298	408			SEC24-T14N-R10W
AMC 308546	JWH #74	2298	410			SEC24-T14N-R10W
AMC 308547	JWH #75	2298	412			SEC24-T14N-R10W
AMC 308548	JWH #76	2298	414			SEC24-T14N-R10W
AMC 308549	JWH #77	2298	416			SEC24-T14N-R10W
AMC 317120	LAW 1	2407	887			SEC28-T15N-R10W
AMC 317121	LAW 2	2407	889			SEC28-T15N-R10W
AMC 317122	LAW 3	2407	891			SEC28-T15N-R10W
AMC 317123	LAW 4	2407	893			SEC28-T15N-R10W
AMC 317124	LAW 5	2407	895			SEC33-T15N-R10W
AMC 317125	LAW 6	2407	897			SEC33-T15N-R10W
AMC 317126	LAW 7	2407	899			SEC33-T15N-R10W
AMC 317127	LAW 8	2407	901			SEC33-T15N-R10W
AMC 317128	LAW 9	2407	903			SEC33-T15N-R10W
AMC 317129	LAW 10	2407	905			SEC33-T15N-R10W
AMC 317130	LAW 11	2407	907			SEC33-T15N-R10W
AMC 317131	LAW 12	2407	909			SEC33-T15N-R10W
AMC 317132	LAW 13	2407	911			SEC28-T15N-R10W
AMC 317133	LAW 14	2407	913			SEC28-T15N-R10W
AMC 317134	LAW 15	2407	915			SEC28-T15N-R10W
AMC 317135	LAW 16	2407	917			SEC28-T15N-R10W
AMC 317136	LAW 17	2407	919			SEC33-T15N-R10W
AMC 317137	LAW 18	2407	921			SEC33-T15N-R10W
AMC 317138	LAW 19	2407	923			SEC33-T15N-R10W
AMC 317139	LAW 20	2407	925			SEC33-T15N-R10W
AMC 317140	LAW 21	2407	927			SEC33-T15N-R10W
AMC 317141	LAW 22	2407	929			SEC33-T15N-R10W
AMC 317142	LAW 23	2407	931			SEC33-T15N-R10W
AMC 317143	LAW 24	2407	933			SEC33-T15N-R10W

Date 3/29/2016

Page 9

PHOENIX, ARIZONA

2016 AUG 12 P 3:43

RECEIVED
BLM AZ STATE OFFICE

EXHIBIT A

County: Yavapai

State: AZ

BLM Serial #	Claim Name	Original Recording		Amended Recording		Location
		Recording #	Page #	Recording #	Page #	
AMC 317144	LAW 25	2407	934			SEC28-T15N-R10W
AMC 317145	LAW 26	2407	936			SEC28-T15N-R10W
AMC 317146	LAW 27	2407	938			SEC28-T15N-R10W
AMC 317147	LAW 28	2407	940			SEC28-T15N-R10W
AMC 317148	LAW 29	2407	942			SEC28-T15N-R10W
AMC 317149	LAW 30	2407	943			SEC28-T15N-R10W
AMC 317150	LAW 31	2407	945			SEC28-T15N-R10W
AMC 317151	LAW 32	2407	947			SEC28-T15N-R10W
AMC 317152	LAW 33	2407	949			SEC33-T15N-R10W
AMC 317153	LAW 34	2407	951			SEC33-T15N-R10W
AMC 317154	LAW 35	2407	953			SEC33-T15N-R10W
AMC 317155	LAW 36	2407	955			SEC33-T15N-R10W
AMC 317156	LAW 37	2407	957			SEC33-T15N-R10W
AMC 317157	LAW 38	2407	959			SEC33-T15N-R10W
AMC 317158	LAW 39	2407	961			SEC33-T15N-R10W
AMC 317159	LAW 40	2407	963			SEC33-T15N-R10W
AMC 317160	LAW 41	2407	965			SEC28-T15N-R10W
AMC 317161	LAW 42	2407	967			SEC28-T15N-R10W
AMC 317162	LAW 43	2407	969			SEC28-T15N-R10W
AMC 317163	LAW 44	2407	971			SEC28-T15N-R10W
AMC 317164	LAW 45	2407	973			SEC28-T15N-R10W
AMC 317165	LAW 46	2407	975			SEC28-T15N-R10W
AMC 317166	LAW 47	2407	977			SEC28-T15N-R10W
AMC 317167	LAW 48	2407	979			SEC28-T15N-R10W
AMC 317168	LAW 49	2407	981			SEC33-T15N-R10W
AMC 317169	LAW 50	2407	983			SEC33-T15N-R10W
AMC 317170	LAW 51	2407	985			SEC33-T15N-R10W
AMC 317171	LAW 52	2407	987			SEC33-T15N-R10W
AMC 317172	LAW 53	2407	989			SEC33-T15N-R10W
AMC 317173	LAW 54	2407	991			SEC33-T15N-R10W
AMC 317174	LAW 55	2407	993			SEC33-T15N-R10W
AMC 317175	LAW 56	2407	995			SEC33-T15N-R10W
AMC 317176	LAW 57	2407	997			SEC28-T15N-R10W
AMC 317177	LAW 58	2407	999			SEC28-T15N-R10W
AMC 317178	LAW 59	2408	1			SEC28-T15N-R10W
AMC 317179	LAW 60	2408	3			SEC28-T15N-R10W
AMC 317180	LAW 61	2408	5			SEC28-T15N-R10W
AMC 317181	LAW 62	2408	7			SEC28-T15N-R10W

Date 3/29/2016

Page 10

RECEIVED
 BLM AZ STATE OFFICE
 PHOENIX, ARIZONA
 2016 AUG 12 P 3:43

EXHIBIT A

County: Yavapai

State: AZ

<u>BLM Serial #</u>	<u>Claim Name</u>	<u>Original Recording</u>		<u>Amended Recording</u>		<u>Location</u>
		<u>Recording #</u>	<u>Page #</u>	<u>Recording #</u>	<u>Page #</u>	
AMC 317182	LAW 63	2408	9			SEC28-T15N-R10W
AMC 317183	LAW 64	2408	11			SEC28-T15N-R10W
AMC 317184	LAW 65	2408	13			SEC33-T15N-R10W
AMC 317185	LAW 66	2408	15			SEC33-T15N-R10W
AMC 317186	LAW 67	2408	17			SEC33-T15N-R10W
AMC 317187	LAW 68	2408	19			SEC33-T15N-R10W
AMC 317188	LAW 69	2408	21			SEC33-T15N-R10W
AMC 317189	LAW 70	2408	23			SEC33-T15N-R10W
AMC 317190	LAW 71	2408	25			SEC33-T15N-R10W
AMC 317191	LAW 72	2408	27			SEC33-T15N-R10W
AMC 317192	LAW 73	2408	29			SEC28-T15N-R10W
AMC 317193	LAW 74	2408	31			SEC28-T15N-R10W
AMC 317194	LAW 75	2408	33			SEC28-T15N-R10W
AMC 317195	LAW 76	2408	35			SEC28-T15N-R10W
AMC 317196	LAW 77	2408	37			SEC28-T15N-R10W
AMC 317197	LAW 78	2408	39			SEC28-T15N-R10W
AMC 317198	LAW 79	2408	41			SEC28-T15N-R10W
AMC 317199	LAW 80	2408	43			SEC28-T15N-R10W
AMC 317200	LAW 81	2408	45			SEC33-T15N-R10W
AMC 317201	LAW 82	2408	47			SEC33-T15N-R10W
AMC 317202	LAW 83	2408	49			SEC33-T15N-R10W
AMC 317203	LAW 84	2408	51			SEC33-T15N-R10W
AMC 317204	LAW 85	2408	53			SEC33-T15N-R10W
AMC 317205	LAW 86	2408	55			SEC33-T15N-R10W
AMC 317206	LAW 87	2408	57			SEC33-T15N-R10W
AMC 317207	LAW 88	2408	59			SEC33-T15N-R10W
AMC 317208	LAW 89	2408	61			SEC28-T15N-R10W
AMC 317209	LAW 90	2408	63			SEC28-T15N-R10W
AMC 317210	LAW 91	2408	65			SEC28-T15N-R10W
AMC 317211	LAW 92	2408	67			SEC28-T15N-R10W
AMC 317212	LAW 93	2408	69			SEC28-T15N-R10W
AMC 317213	LAW 94	2408	71			SEC28-T15N-R10W
AMC 317214	LAW 95	2408	73			SEC28-T15N-R10W
AMC 317215	LAW 96	2408	75			SEC28-T15N-R10W
AMC 317216	LAW 97	2408	77			SEC33-T15N-R10W
AMC 317217	LAW 98	2408	79			SEC33-T15N-R10W
AMC 317218	LAW 99	2408	81			SEC33-T15N-R10W
AMC 317219	LAW 100	2408	83			SEC33-T15N-R10W

Date 3/29/2016

Page 11

RECEIVED
BLM AZ STATE OFFICE
2016 AUG 12 P 3:43
PHOENIX, ARIZONA

EXHIBIT A

County: Yavapai

State: AZ

BLM Serial #	Claim Name	Original Recording		Amended Recording		Location
		Recording #	Page #	Recording #	Page #	
AMC 317220	LAW 101	2408	85			SEC33-T15N-R10W
AMC 317221	LAW 102	2408	87			SEC33-T15N-R10W
AMC 317222	LAW 103	2408	89			SEC33-T15N-R10W
AMC 317223	LAW 104	2408	91			SEC33-T15N-R10W
AMC 317224	LAW 105	2408	93			SEC28-T15N-R10W
AMC 317225	LAW 106	2408	95			SEC28-T15N-R10W
AMC 317226	LAW 107	2408	97			SEC28-T15N-R10W
AMC 317227	LAW 108	2408	99			SEC28-T15N-R10W
AMC 317228	LAW 109	2408	101			SEC28-T15N-R10W
AMC 317229	LAW 110	2408	103			SEC28-T15N-R10W
AMC 317230	LAW 111	2408	105			SEC28-T15N-R10W
AMC 317231	LAW 112	2408	107			SEC28-T15N-R10W
AMC 317232	LAW 113	2408	109			SEC33-T15N-R10W
AMC 317233	LAW 114	2408	111			SEC33-T15N-R10W
AMC 317234	LAW 115	2408	113			SEC33-T15N-R10W
AMC 317235	LAW 116	2408	115			SEC33-T15N-R10W
AMC 317236	LAW 117	2408	117			SEC33-T15N-R10W
AMC 317237	LAW 118	2408	119			SEC33-T15N-R10W
AMC 317238	LAW 119	2408	121			SEC33-T15N-R10W
AMC 317239	LAW 120	2408	123			SEC33-T15N-R10W
AMC 317240	LAW 121	2408	125			SEC27-T15N-R10W
AMC 317241	LAW 122	2408	127			SEC27-T15N-R10W
AMC 317242	LAW 123	2408	129			SEC27-T15N-R10W
AMC 317243	LAW 124	2408	131			SEC27-T15N-R10W
AMC 317244	LAW 125	2408	133			SEC27-T15N-R10W
AMC 317245	LAW 126	2408	135			SEC27-T15N-R10W
AMC 317246	LAW 127	2408	137			SEC27-T15N-R10W
AMC 317247	LAW 128	2408	139			SEC27-T15N-R10W
AMC 317248	LAW 129	2408	141			SEC34-T15N-R10W
AMC 317249	LAW 130	2408	143			SEC34-T15N-R10W
AMC 317250	LAW 131	2408	145			SEC34-T15N-R10W
AMC 317251	LAW 132	2408	147			SEC34-T15N-R10W
AMC 317252	LAW 133	2408	149			SEC34-T15N-R10W
AMC 317253	LAW 134	2408	151			SEC34-T15N-R10W
AMC 317254	LAW 135	2408	153			SEC34-T15N-R10W
AMC 317255	LAW 136	2408	155			SEC34-T15N-R10W
AMC 317256	LAW 137	2408	157			SEC34-T15N-R10W
AMC 317257	LAW 138	2408	159			SEC34-T15N-R10W

Date 3/29/2016

Page 12

RECEIVED
 BLM AZ STATE OFFICE
 PHOENIX, ARIZONA
 2016 AUG 12 P 3:43

EXHIBIT A

County: Yavapai

State: AZ

BLM Serial #	Claim Name	Original Recording		Amended Recording		Location
		Recording #	Page #	Recording #	Page #	
AMC 317258	LAW 139	2408	161			SEC34-T15N-R10W
AMC 317259	LAW 140	2408	163			SEC34-T15N-R10W
AMC 317260	LAW 141	2408	165			SEC34-T15N-R10W
AMC 317261	LAW 142	2408	167			SEC34-T15N-R10W
AMC 317262	LAW 143	2408	169			SEC34-T15N-R10W
AMC 317263	LAW 144	2408	171			SEC34-T15N-R10W
AMC 317268	LAW 149	2408	181			SEC34-T15N-R10W
AMC 317269	LAW 150	2408	183			SEC34-T15N-R10W
AMC 317270	LAW 151	2408	185			SEC34-T15N-R10W
AMC 317271	LAW 152	2408	187			SEC34-T15N-R10W
AMC 317276	LAW 157	2408	197			SEC34-T15N-R10W
AMC 317277	LAW 158	2408	199			SEC34-T15N-R10W
AMC 317278	LAW 159	2408	201			SEC34-T15N-R10W
AMC 317279	LAW 160	2408	203			SEC34-T15N-R10W
AMC 317284	LAW 165	2408	213			SEC35-T15N-R10W
AMC 317285	LAW 166	2408	215			SEC35-T15N-R10W
AMC 317286	LAW 167	2408	217			SEC35-T15N-R10W
AMC 317287	LAW 168	2408	219			SEC35-T15N-R10W
AMC 317292	LAW 173	2408	229			SEC35-T15N-R10W
AMC 317293	LAW 174	2408	231			SEC35-T15N-R10W
AMC 317294	LAW 175	2408	233			SEC35-T15N-R10W
AMC 317295	LAW 176	2408	235			SEC35-T15N-R10W
AMC 317296	LAW 177	2408	237			SEC35-T15N-R10W
AMC 317297	LAW 178	2408	239			SEC35-T15N-R10W
AMC 317298	LAW 179	2408	241			SEC35-T15N-R10W
AMC 317299	LAW 180	2408	243			SEC35-T15N-R10W
AMC 317300	LAW 181	2408	245			SEC35-T15N-R10W
AMC 317301	LAW 182	2408	247			SEC35-T15N-R10W
AMC 317302	LAW 183	2408	249			SEC35-T15N-R10W
AMC 317303	LAW 184	2408	251			SEC35-T15N-R10W
AMC 317304	LAW 185	2408	253			SEC35-T15N-R10W
AMC 317305	LAW 186	2408	255			SEC35-T15N-R10W
AMC 317306	LAW 187	2408	257			SEC35-T15N-R10W
AMC 317307	LAW 188	2408	259			SEC35-T15N-R10W
AMC 317308	LAW 189	2408	261			SEC35-T15N-R10W
AMC 317309	LAW 190	2408	263			SEC35-T15N-R10W
AMC 317310	LAW 191	2408	265			SEC35-T15N-R10W
AMC 317311	LAW 192	2408	267			SEC35-T15N-R10W

Date 3/29/2016

Page 13

PHOENIX, ARIZONA

2016 AUG 12 P 3:43

RECEIVED
BLM AZ STATE OFFICE

EXHIBIT A

County: Yavapai

State: AZ

BLM Serial #	Claim Name	Original Recording		Amended Recording		Location
		Recording #	Page #	Recording #	Page #	
AMC 317312	LAW 193	2408	269			SEC26-T15N-R10W
AMC 317313	LAW 194	2408	271			SEC26-T15N-R10W
AMC 317314	LAW 195	2408	273			SEC26-T15N-R10W
AMC 317315	LAW 196	2408	275			SEC26-T15N-R10W
AMC 317316	LAW 197	2408	277			SEC35-T15N-R10W
AMC 317317	LAW 198	2408	279			SEC35-T15N-R10W
AMC 317318	LAW 199	2408	281			SEC35-T15N-R10W
AMC 317319	LAW 200	2408	283			SEC35-T15N-R10W
AMC 317320	LAW 201	2408	285			SEC35-T15N-R10W
AMC 317321	LAW 202	2408	287			SEC35-T15N-R10W
AMC 317322	LAW 203	2408	289			SEC35-T15N-R10W
AMC 317323	LAW 204	2408	291			SEC35-T15N-R10W
AMC 317324	LAW 205	2408	293			SEC26-T15N-R10W
AMC 317325	LAW 206	2408	295			SEC26-T15N-R10W
AMC 317326	LAW 207	2408	297			SEC26-T15N-R10W
AMC 317327	LAW 208	2408	299			SEC35-T15N-R10W
AMC 317328	LAW 209	2408	301			SEC35-T15N-R10W
AMC 317329	LAW 210	2408	303			SEC35-T15N-R10W
AMC 317330	LAW 211	2408	305			SEC35-T15N-R10W
AMC 317331	LAW 212	2408	307			SEC35-T15N-R10W
AMC 317332	LAW 213	2408	309			SEC35-T15N-R10W
AMC 317333	LAW 214	2408	311			SEC35-T15N-R10W
AMC 317334	LAW 215	2408	313			SEC35-T15N-R10W
AMC 317335	LAW 216	2408	315			SEC26-T15N-R10W
AMC 317336	LAW 217	2408	317			SEC26-T15N-R10W
AMC 317337	LAW 218	2408	319			SEC26-T15N-R10W
AMC 317338	LAW 219	2408	321			SEC26-T15N-R10W
AMC 317339	LAW 220	2408	323			SEC35-T15N-R10W
AMC 317340	LAW 221	2408	325			SEC35-T15N-R10W
AMC 317341	LAW 222	2408	327			SEC35-T15N-R10W
AMC 317342	LAW 223	2408	329			SEC35-T15N-R10W
AMC 317343	LAW 224	2408	331			SEC35-T15N-R10W
AMC 317344	LAW 225	2408	333			SEC35-T15N-R10W
AMC 317345	LAW 226	2408	335			SEC35-T15N-R10W
AMC 317346	LAW 227	2408	337			SEC35-T15N-R10W
AMC 317347	LAW 228	2408	339			SEC26-T15N-R10W
AMC 317348	LAW 229	2408	341			SEC26-T15N-R10W
AMC 317349	LAW 230	2408	343			SEC26-T15N-R10W

Date 3/29/2016

Page 14

PHOENIX, ARIZONA

2016 AUG 12 P 3:42

RECEIVED
BLM AZ STATE OFFICE

EXHIBIT A

County: Yavapai

State: AZ

BLM Serial #	Claim Name	Original Recording		Amended Recording		Location
		Recording #	Page #	Recording #	Page #	
AMC 317350	LAW 231	2408	345			SEC26-T15N-R10W
AMC 317351	LAW 232	2408	347			SEC26-T15N-R10W
AMC 317352	LAW 233	2408	349			SEC35-T15N-R10W
AMC 317353	LAW 234	2408	351			SEC35-T15N-R10W
AMC 317354	LAW 235	2408	353			SEC35-T15N-R10W
AMC 317355	LAW 236	2408	355			SEC35-T15N-R10W
AMC 317356	LAW 237	2408	357			SEC35-T15N-R10W
AMC 317357	LAW 238	2408	359			SEC35-T15N-R10W
AMC 317358	LAW 239	2408	361			SEC35-T15N-R10W
AMC 317359	LAW 240	2408	363			SEC35-T15N-R10W
AMC 322631	JWH 80	2494	611			SEC07-T14N-R09W
AMC 322632	JWH 81	2494	613			SEC07-T14N-R09W
AMC 322633	JWH 82	2494	615			SEC07-T14N-R09W
AMC 322634	JWH 83	2494	617			SEC07-T14N-R09W
AMC 362070	KIM-1	4166	88			SEC09-T14N-R09W
AMC 362071	KIM-2	4166	89			SEC09-T14N-R09W
AMC 362072	KIM-3	4166	90			SEC09-T14N-R09W
AMC 362073	KIM-4	4166	91			SEC09-T14N-R09W
AMC 362074	KIM-5	4166	92			SEC09-T14N-R09W
AMC 362075	KIM-6	4166	93			SEC09-T14N-R09W
AMC 362076	KIM-7	4166	94			SEC09-T14N-R09W
AMC 362077	KIM-8	4166	95			SEC09-T14N-R09W
AMC 362078	KIM-9	4166	96			SEC09-T14N-R09W
AMC 362079	KIM-10	4166	97			SEC09-T14N-R09W
AMC 362080	KIM-11	4166	98			SEC09-T14N-R09W
AMC 362081	KIM-12	4166	99			SEC09-T14N-R09W
AMC 362082	KIM-13	4166	100			SEC09-T14N-R09W
AMC 362083	KIM-14	4166	101			SEC09-T14N-R09W
AMC 362084	KIM-15	4166	102			SEC09-T14N-R09W
AMC 362085	KIM-16	4166	103			SEC09-T14N-R09W
AMC 362086	KIM-17	4166	104			SEC08-T14N-R09W
AMC 362087	KIM-18	4166	105			SEC08-T14N-R09W
AMC 362088	KIM-19	4166	106			SEC08-T14N-R09W
AMC 362089	KIM-20	4166	107			SEC08-T14N-R09W
AMC 362090	KIM-21	4166	108			SEC08-T14N-R09W
AMC 362093	KIM-24	4166	111			SEC08-T14N-R09W
AMC 362094	KIM-25	4166	112			SEC08-T14N-R09W
AMC 362095	KIM-26	4166	113			SEC08-T14N-R09W

Date 3/29/2016

Page 15

RECEIVED
 BLM AZ STATE OFFICE
 PHOENIX, ARIZONA
 2016 AUG 12 P 3:42

EXHIBIT A

County: Yavapai

State: AZ

BLM Serial #	Claim Name	Original Recording		Amended Recording		Location
		Recording #	Page #	Recording #	Page #	
AMC 362096	KIM-27	4166	114			SEC08-T14N-R09W
AMC 362097	KIM-28	4166	115			SEC08-T14N-R09W
AMC 362100	KIM-31	4166	118			SEC09-T14N-R09W
AMC 362101	KIM-32	4166	119			SEC09-T14N-R09W
AMC 362102	KIM-33	4166	120			SEC09-T14N-R09W
AMC 364582	WP-1	4214	518			SEC08-T14N-R09W
AMC 364583	WP-2	4214	519			SEC08-T14N-R09W
AMC 364584	WP-3	4214	520			SEC08-T14N-R09W
AMC 364585	WP-4	4214	521			SEC08-T14N-R09W
AMC 364586	WP-5	4214	522			SEC08-T14N-R09W
AMC 364587	WP-6	4214	523			SEC08-T14N-R09W
AMC 364588	WP-7	4214	524			SEC08-T14N-R09W
AMC 364595	WP-14	4214	531			SEC08-T14N-R09W
AMC 364597	WP-16	4214	533			SEC08-T14N-R09W
AMC 366984	WP-25	4302	836			SEC08-T14N-R09W
AMC 366987	WP-28	4302	839			SEC08-T14N-R09W
AMC 397200	LTB-7	4680	541			SEC08-T14N-R09W
AMC 397202	LTB-9	4680	543			SEC08-T14N-R09W
AMC 397204	LTB-11	4680	545			SEC08-T14N-R09W
AMC 397205	LTB-12	4680	546			SEC08-T14N-R09W
AMC 397206	LTB-13	4680	547			SEC08-T14N-R09W
AMC 397207	LTB-14	4680	548			SEC08-T14N-R09W
AMC 397208	LTB-15	4680	549			SEC08-T14N-R09W
AMC 397209	LTB-16	4680	550			SEC08-T14N-R09W
AMC 397210	LTB-17	4680	551			SEC08-T14N-R09W
AMC 397214	LTB-21	4680	555			SEC17-T14N-R09W
AMC 397220	LTB-27	4680	561			SEC17-T14N-R09W
AMC 403441	PMB 1	4781	486			SEC17-T14N-R09W
AMC 403442	PMB 2	4781	487			SEC17-T14N-R09W
AMC 403443	PMB 3	4781	488			SEC17-T14N-R09W
AMC 403444	PMB 4	4781	489			SEC17-T14N-R09W
AMC 403445	PMB 5	4781	490			SEC17-T14N-R09W
AMC 403446	PMB 6	4781	491			SEC17-T14N-R09W
AMC 403447	PMB 7	4781	492			SEC17-T14N-R09W
AMC 403448	PMB 8	4781	493			SEC17-T14N-R09W
AMC 403450	PMB 10	4781	495			SEC17-T14N-R09W
AMC 403451	PMB 11	4781	496			SEC17-T14N-R09W
AMC 403452	PMB 12	4781	497			SEC17-T14N-R09W

Date: 3/29/2016

Page 16

PHOENIX, ARIZONA

2016 AUG 12 P 3:42

RECEIVED
BLM AZ STATE OFFICE

EXHIBIT A

County: Yavapai

State: AZ

BLM Serial #	Claim Name	Original Recording		Amended Recording		Location
		Recording #	Page #	Recording #	Page #	
AMC 403453	PMB 13	4781	498			SEC17-T14N-R09W
AMC 403454	PMB 14	4781	499			SEC17-T14N-R09W
AMC 403455	PMB 15	4781	500			SEC17-T14N-R09W
AMC 403456	PMB 16	4781	501			SEC17-T14N-R09W
AMC 403457	PMB 17	4781	502			SEC17-T14N-R09W
AMC 403458	PMB 18	4781	503			SEC17-T14N-R09W
AMC 403459	PMB 19	4781	504			SEC17-T14N-R09W
AMC 403460	PMB 20	4781	505			SEC17-T14N-R09W
AMC 403461	PMB 21	4781	506			SEC17-T14N-R09W
AMC 403464	PMB 24	4781	509			SEC17-T14N-R09W
AMC 403465	PMB 25	4781	510			SEC17-T14N-R09W
AMC 403466	PMB 26	4781	511			SEC17-T14N-R09W
AMC 403467	PMB 27	4781	512			SEC17-T14N-R09W
AMC 403468	PMB 28	4781	513			SEC17-T14N-R09W
AMC 403469	PMB 29	4781	514			SEC17-T14N-R09W
AMC 403470	PMB 30	4781	515			SEC17-T14N-R09W
AMC 403471	PMB 31	4781	516			SEC17-T14N-R09W
AMC 403472	PMB 32	4781	517			SEC17-T14N-R09W
AMC 403477	PMB 37	4781	522			SEC17-T14N-R09W
AMC 403478	PMB 38	4781	523			SEC17-T14N-R09W
AMC 403479	PMB 39	4781	524			SEC17-T14N-R09W
AMC 403480	PMB 40	4781	525			SEC17-T14N-R09W
AMC 403481	PMB 41	4781	526			SEC17-T14N-R09W
AMC 403485	PMB 45	4781	530			SEC17-T14N-R09W
AMC 403486	PMB 46	4781	531			SEC17-T14N-R09W
AMC 403487	PMB 47	4781	532			SEC17-T14N-R09W
AMC 413793	MPC 1	4861	238			SEC16-T14N-R09W
AMC 413794	MPC 2	4861	239			SEC16-T14N-R09W
AMC 413795	MPC 3	4861	240			SEC16-T14N-R09W
AMC 413796	MPC 4	4861	241			SEC16-T14N-R09W
AMC 413797	MPC 5	4861	242			SEC16-T14N-R09W
AMC 413798	MPC 6	4861	243			SEC16-T14N-R09W
AMC 413799	MPC 7	4861	244			SEC16-T14N-R09W
AMC 413800	MPC 8	4861	245			SEC16-T14N-R09W
AMC 413801	MPC 9	4861	246			SEC16-T14N-R09W
AMC 413802	MPC 10	4861	247			SEC16-T14N-R09W
AMC 413803	MPC 11	4861	248			SEC16-T14N-R09W
AMC 413804	MPC 12	4861	249			SEC16-T14N-R09W

Date: 3/29/2016

Page 17

RECEIVED
 BLM AZ STATE OFFICE
 2016 AUG 12 P 3:42
 PHOENIX, ARIZONA

EXHIBIT A

County: Yavapai

State: AZ

BLM Serial #	Claim Name	Original Recording		Amended Recording		Location
		Recording #	Page #	Recording #	Page #	
AMC 413805	MPC 13	4861	250			SEC16-T14N-R09W
AMC 413806	MPC 14	4861	251			SEC16-T14N-R09W
AMC 413807	MPC 15	4861	252			SEC16-T14N-R09W
AMC 413808	MPC 16	4861	253			SEC16-T14N-R09W
AMC 413809	MPC 17	4861	254			SEC16-T14N-R09W
AMC 413810	MPC 18	4861	255			SEC16-T14N-R09W
AMC 413811	MPC 19	4861	256			SEC16-T14N-R09W
AMC 413812	MPC 20	4861	257			SEC16-T14N-R09W
AMC 413813	MPC 21	4861	258			SEC16-T14N-R09W
AMC 413814	MPC 22	4861	259			SEC16-T14N-R09W
AMC 413815	MPC 23	4861	260			SEC16-T14N-R09W
AMC 413816	MPC 24	4861	261			SEC16-T14N-R09W
AMC 413817	MPC 25	4861	262			SEC16-T14N-R09W
AMC 413818	MPC 26	4861	263			SEC16-T14N-R09W
AMC 413819	MPC 27	4861	264			SEC16-T14N-R09W
AMC 413820	MPC 28	4861	265			SEC16-T14N-R09W
AMC 413821	MPC 29	4861	266			SEC16-T14N-R09W
AMC 413822	MPC 30	4861	267			SEC16-T14N-R09W
AMC 413823	MPC 31	4861	268			SEC16-T14N-R09W
AMC 413824	MPC 32	4861	269			SEC16-T14N-R09W
AMC 413825	MPC 33	4861	270			SEC16-T14N-R09W
AMC 413826	MPC 34	4861	271			SEC16-T14N-R09W
AMC 413827	MPC 35	4861	272			SEC16-T14N-R09W
AMC 413828	MPC 36	4861	273			SEC16-T14N-R09W
AMC 413829	MPC 37	4861	274			SEC16-T14N-R09W
AMC 413830	MPC 38	4861	275			SEC16-T14N-R09W
AMC 413831	MPC 39	4861	276			SEC16-T14N-R09W
AMC 413832	MPC 40	4861	277			SEC16-T14N-R09W
AMC 413833	MPC 41	4861	278			SEC16-T14N-R09W
AMC 413834	MPC 42	4861	279			SEC16-T14N-R09W
AMC 413835	MPC 43	4861	280			SEC16-T14N-R09W
AMC 413836	MPC 44	4861	281			SEC16-T14N-R09W
AMC 413837	MPC 45	4861	282			SEC16-T14N-R09W
AMC 413838	MPC 46	4861	283			SEC16-T14N-R09W
AMC 413839	MPC 47	4861	284			SEC16-T14N-R09W
AMC 413840	MPC 48	4861	285			SEC16-T14N-R09W
AMC 413841	MPC 49	4861	286			SEC16-T14N-R09W
AMC 413842	MPC 50	4861	287			SEC16-T14N-R09W

RECEIVED
 BLM AZ STATE OFFICE
 2016 AUG 12 P 3:42
 PHOENIX, ARIZONA

EXHIBIT A

County: Yavapai

State: AZ

<u>BLM Serial #</u>	<u>Claim Name</u>	<u>Original Recording</u>		<u>Amended Recording</u>		<u>Location</u>
		<u>Recording #</u>	<u>Page #</u>	<u>Recording #</u>	<u>Page #</u>	
AMC 413843	MPC 51	4861	288			SEC16-T14N-R09W
AMC 413844	MPC 52	4861	289			SEC16-T14N-R09W
AMC 413845	MPC 53	4861	290			SEC16-T14N-R09W
AMC 413846	MPC 54	4861	291			SEC16-T14N-R09W
AMC 413847	MPC 55	4861	292			SEC16-T14N-R09W
AMC 413848	MPC 56	4861	293			SEC16-T14N-R09W
AMC 413849	MPC 57	4861	294			SEC16-T14N-R09W
AMC 413850	MPC 58	4861	295			SEC16-T14N-R09W
AMC 413851	MPC 59	4861	296			SEC16-T14N-R09W
AMC 413852	MPC 60	4861	297			SEC16-T14N-R09W
AMC 413853	MPC 61	4861	298			SEC16-T14N-R09W
AMC 413854	MPC 62	4861	299			SEC16-T14N-R09W
AMC 413855	MPC 63	4861	300			SEC16-T14N-R09W
AMC 413856	MPC 64	4861	301			SEC16-T14N-R09W
AMC 413857	MPC 65	4861	302			SEC16-T14N-R09W
AMC 413858	MPC 66	4861	303			SEC16-T14N-R09W
AMC 413859	MPC 67	4861	304			SEC16-T14N-R09W
AMC 413860	MPC 68	4861	305			SEC16-T14N-R09W
AMC 413861	MPC 69	4861	306			SEC16-T14N-R09W
AMC 413862	MPC 70	4861	307			SEC16-T14N-R09W
AMC 413863	MPC 71	4861	308			SEC16-T14N-R09W
AMC 413864	MPC 72	4861	309			SEC16-T14N-R09W
AMC 413865	MPC 73	4861	310			SEC16-T14N-R09W
AMC 413866	MPC 74	4861	311			SEC16-T14N-R09W
AMC 413867	MPC 75	4861	312			SEC16-T14N-R09W
AMC 413868	MPC 76	4861	313			SEC16-T14N-R09W
AMC 413869	MPC 77	4861	314			SEC16-T14N-R09W
AMC 413870	MPC 78	4861	315			SEC16-T14N-R09W
AMC 413871	MPC 79	4861	316			SEC16-T14N-R09W
AMC 413872	MPC 80	4861	317			SEC16-T14N-R09W
AMC 413873	MPC 81	4861	318			SEC16-T14N-R09W
AMC 413874	MPC 82	4861	319			SEC16-T14N-R09W
AMC 413875	MPC 83	4861	320			SEC16-T14N-R09W
AMC 413876	MPC 84	4861	321			SEC16-T14N-R09W
AMC 413877	MPC 85	4861	322			SEC16-T14N-R09W
AMC 413878	MPC 86	4861	323			SEC16-T14N-R09W
AMC 413879	MPC 87	4861	324			SEC16-T14N-R09W
AMC 413880	MPC 88	4861	325			SEC16-T14N-R09W

Date: 3/29/2016

Page 19

RECEIVED
 BLM AZ STATE OFFICE
 PHOENIX, ARIZONA
 2016 AUG 12 P 3:41

EXHIBIT A

County: Yavapai

State: AZ

BLM Serial #	Claim Name	Original Recording		Amended Recording		Location
		Recording #	Page #	Recording #	Page #	
AMC 413881	MPC 89	4861	326			SEC16-T14N-R09W
AMC 413882	MPC 90	4861	327			SEC16-T14N-R09W
AMC 413883	MPC 91	4861	328			SEC16-T14N-R09W
AMC 413884	MPC 92	4861	329			SEC16-T14N-R09W
AMC 413885	MPC 93	4861	330			SEC16-T14N-R09W
AMC 413886	MPC 94	4861	331			SEC16-T14N-R09W
AMC 413887	MPC 95	4861	332			SEC16-T14N-R09W
AMC 413888	MPC 96	4861	333			SEC16-T14N-R09W
AMC 413889	MPC 97	4861	334			SEC16-T14N-R09W
AMC 413890	MPC 98	4861	335			SEC16-T14N-R09W
AMC 413891	MPC 99	4861	336			SEC16-T14N-R09W
AMC 413892	MPC 100	4861	337			SEC16-T14N-R09W
AMC 413893	MPC 101	4861	338			SEC16-T14N-R09W
AMC 413894	MPC 102	4861	339			SEC16-T14N-R09W
AMC 413895	MPC 103	4861	340			SEC16-T14N-R09W
AMC 413896	MPC 104	4861	341			SEC16-T14N-R09W
AMC 413897	MPC 105	4861	342			SEC16-T14N-R09W
AMC 413898	MPC 106	4861	343			SEC16-T14N-R09W
AMC 413899	MPC 107	4861	344			SEC16-T14N-R09W
AMC 413900	MPC 108	4861	345			SEC16-T14N-R09W
AMC 413901	MPC 109	4861	346			SEC16-T14N-R09W
AMC 413902	MPC 110	4861	347			SEC16-T14N-R09W
AMC 413903	MPC 111	4861	348			SEC16-T14N-R09W
AMC 413904	MPC 112	4861	349			SEC16-T14N-R09W
AMC 413905	MPC 113	4861	350			SEC16-T14N-R09W
AMC 413906	MPC 114	4861	351			SEC16-T14N-R09W
AMC 413907	MPC 115	4861	352			SEC16-T14N-R09W
AMC 413908	MPC 116	4861	353			SEC16-T14N-R09W
AMC 413909	MPC 117	4861	354			SEC16-T14N-R09W
AMC 413910	MPC 118	4861	355			SEC16-T14N-R09W
AMC 413911	MPC 119	4861	356			SEC16-T14N-R09W
AMC 413912	MPC 120	4861	357			SEC16-T14N-R09W
AMC 413913	MPC 121	4861	358			SEC16-T14N-R09W
AMC 413914	MPC 122	4861	359			SEC16-T14N-R09W
AMC 413915	MPC 123	4861	360			SEC16-T14N-R09W
AMC 413916	MPC 124	4861	361			SEC16-T14N-R09W
AMC 413917	MPC 125	4861	362			SEC16-T14N-R09W
AMC 413918	MPC 126	4861	363			SEC16-T14N-R09W

Date 3/29/2016

Page 20

PHOENIX, ARIZONA

2016 AUG 12 P 3:41

RECEIVED
BLM AZ STATE OFFICE

EXHIBIT A

County: Yavapai

State: AZ

BLM Serial #	Claim Name	Original Recording		Amended Recording		Location
		Recording #	Page #	Recording #	Page #	
AMC 418739	Cowboy Wash-16	4924	196			SEC26-T14N-R09W
AMC 418740	Cowboy Wash-17	4924	197			SEC26-T14N-R09W
AMC 418741	Cowboy Wash-18	4924	198			SEC26-T14N-R09W
AMC 418766	Cowboy Wash-43	4924	223			SEC26-T14N-R09W
AMC 418767	Cowboy Wash-44	4924	224			SEC26-T14N-R09W
AMC 418768	Cowboy Wash-45	4924	225			SEC26-T14N-R09W
AMC 418824	GAP-1	4924	97			SEC09-T14N-R09W
AMC 418825	GAP-2	4924	98			SEC09-T14N-R09W
AMC 418826	GAP-3	4924	99			SEC09-T14N-R09W
AMC 418827	GAP-4	4924	100			SEC09-T14N-R09W
AMC 418933	Miller Mountain-26	4924	306			SEC27-T14N-R09W
AMC 418934	Miller Mountain-27	4924	307			SEC27-T14N-R09W
AMC 418935	Miller Mountain-28	4924	308			SEC27-T14N-R09W
AMC 418936	Miller Mountain-29	4924	309			SEC27-T14N-R09W
AMC 418937	Miller Mountain-30	4924	310			SEC27-T14N-R09W
AMC 418938	Miller Mountain-31	4924	311			SEC27-T14N-R09W
AMC 418939	Miller Mountain-32	4924	312			SEC27-T14N-R09W
AMC 418940	Miller Mountain-33	4924	313			SEC27-T14N-R09W
AMC 418941	Miller Mountain-34	4924	314			SEC27-T14N-R09W
AMC 418942	Miller Mountain-35	4924	315			SEC27-T14N-R09W
AMC 418963	Miller Mountain-56	4924	336			SEC27-T14N-R09W
AMC 418964	Miller Mountain-57	4924	337			SEC27-T14N-R09W
AMC 418965	Miller Mountain-58	4924	338			SEC27-T14N-R09W
AMC 418966	Miller Mountain-59	4924	339			SEC27-T14N-R09W
AMC 418967	Miller Mountain-60	4924	340			SEC27-T14N-R09W
AMC 422704	RPC-001	4951	109			SEC30-T14 5N-R08W
AMC 422705	RPC-002	4951	110			SEC30-T14 5N-R08W
AMC 422711	RPC-008	4951	116			SEC30-T14 5N-R08W
AMC 422712	RPC-009	4951	117			SEC30-T14 5N-R08W
AMC 422713	RPC-010	4951	118			SEC30-T14 5N-R08W
AMC 422714	RPC-011	4951	119			SEC30-T14 5N-R08W
AMC 422720	RPC-017	4951	125			SEC30-T14 5N-R08W
AMC 422721	RPC-018	4951	126			SEC30-T14 5N-R08W
AMC 422722	RPC-019	4951	127			SEC30-T14 5N-R08W
AMC 422723	RPC-020	4951	128			SEC30-T14 5N-R08W
AMC 422729	RPC-026	4951	134			SEC30-T14 5N-R08W
AMC 422730	RPC-027	4951	135			SEC30-T14 5N-R08W
AMC 422731	RPC-028	4951	136			SEC30-T14 5N-R08W

Date 3/29/2016

Page 21

PHOENIX, ARIZONA

2016 AUG 12 P 3:41

RECEIVED
BLM AZ STATE OFFICE

EXHIBIT A

County: Yavapai

State: AZ

<u>BLM Serial #</u>	<u>Claim Name</u>	<u>Original Recording</u>		<u>Amended Recording</u>		<u>Location</u>
		<u>Recording #</u>	<u>Page #</u>	<u>Recording #</u>	<u>Page #</u>	
AMC 422732	RPC-029	4951	137			SEC30-T14 5N-R08W
AMC 422733	RPC-030	4951	138			SEC30-T14 5N-R08W
AMC 422737	RPC-034	4951	142			SEC30-T14 5N-R08W
AMC 422738	RPC-035	4951	143			SEC30-T14 5N-R08W
AMC 422739	RPC-036	4951	144			SEC30-T14 5N-R08W
AMC 422740	PB-037	4951	145			SEC23-T15N-R09W
AMC 422741	PB-038	4951	146			SEC23-T15N-R09W
AMC 422742	PB-039	4951	147			SEC23-T15N-R09W
AMC 422743	PB-040	4951	148			SEC23-T15N-R09W
AMC 422744	PB-041	4951	149			SEC23-T15N-R09W
AMC 422745	PB-042	4951	150			SEC23-T15N-R09W
AMC 422746	PB-043	4951	151			SEC23-T15N-R09W
AMC 422747	PB-044	4951	152			SEC23-T15N-R09W
AMC 422748	PB-045	4951	153			SEC23-T15N-R09W
AMC 422749	PB-046	4951	154			SEC23-T15N-R09W
AMC 422750	PB-047	4951	155			SEC23-T15N-R09W
AMC 422751	PB-048	4951	156			SEC23-T15N-R09W
AMC 422752	PB-049	4951	157			SEC23-T15N-R09W
AMC 422753	PB-001	4951	158			SEC24-T15N-R09W
AMC 422754	PB-002	4951	159			SEC24-T15N-R09W
AMC 422755	PB-003	4951	160			SEC24-T15N-R09W
AMC 422756	PB-004	4951	161			SEC24-T15N-R09W
AMC 422757	PB-005	4951	162			SEC24-T15N-R09W
AMC 422758	PB-006	4951	163			SEC24-T15N-R09W
AMC 422759	PB-007	4951	164			SEC24-T15N-R09W
AMC 422760	PB-008	4951	165			SEC24-T15N-R09W
AMC 422761	PB-009	4951	166			SEC24-T15N-R09W
AMC 422762	PB-010	4951	167			SEC24-T15N-R09W
AMC 422763	PB-011	4951	168			SEC24-T15N-R09W
AMC 422764	PB-012	4951	169			SEC24-T15N-R09W
AMC 422765	PB-013	4951	170			SEC24-T15N-R09W
AMC 422766	PB-014	4951	171			SEC24-T15N-R09W
AMC 422767	PB-015	4951	172			SEC24-T15N-R09W
AMC 422768	PB-016	4951	173			SEC24-T15N-R09W
AMC 422769	PB-017	4951	174			SEC24-T15N-R09W
AMC 422770	PB-018	4951	175			SEC24-T15N-R09W
AMC 422771	PB-019	4951	176			SEC24-T15N-R09W
AMC 422772	PB-020	4951	177			SEC24-T15N-R09W

Date 3/29/2016

Page 22

RECEIVED
 BLM AZ STATE OFFICE
 PHOENIX, ARIZONA
 2016 AUG 12 P 3:41

EXHIBIT A

County: Yavapai

State: AZ

BLM Serial #	Claim Name	Original Recording		Amended Recording		Location
		Recording #	Page #	Recording #	Page #	
AMC 422773	PB-021	4951	178			SEC24-T15N-R09W
AMC 422774	PB-022	4951	179			SEC24-T15N-R09W
AMC 422775	PB-023	4951	180			SEC24-T15N-R09W
AMC 422776	PB-024	4951	181			SEC24-T15N-R09W
AMC 422777	PB-025	4951	182			SEC24-T15N-R09W
AMC 422778	PB-026	4951	183			SEC24-T15N-R09W
AMC 422779	PB-027	4951	184			SEC24-T15N-R09W
AMC 422780	PB-028	4951	185			SEC24-T15N-R09W
AMC 422781	PB-029	4951	186			SEC24-T15N-R09W
AMC 422782	PB-030	4951	187			SEC24-T15N-R09W
AMC 422783	PB-031	4951	188			SEC24-T15N-R09W
AMC 422784	PB-032	4951	189			SEC24-T15N-R09W
AMC 422785	PB-033	4951	190			SEC24-T15N-R09W
AMC 422786	PB-034	4951	191			SEC24-T15N-R09W
AMC 422787	PB-035	4951	192			SEC24-T15N-R09W
AMC 422788	PB-036	4951	193			SEC24-T15N-R09W
AMC 423218	BULL-001	4960	17			SEC08-T14N-R09W
AMC 423219	BULL-002	4960	18			SEC08-T14N-R09W
AMC 423220	BULL-003	4960	19			SEC08-T14N-R09W
AMC 423221	BULL-004	4960	20			SEC08-T14N-R09W
AMC 423222	BULL-005	4960	21			SEC08-T14N-R09W
AMC 423223	BULL-006	4960	22			SEC08-T14N-R09W
AMC 423224	BULL-007	4960	23			SEC08-T14N-R09W
AMC 423225	BULL-008	4960	24			SEC08-T14N-R09W
AMC 423226	BULL-009	4960	25			SEC08-T14N-R09W
AMC 423227	BULL-010	4960	26			SEC08-T14N-R09W
AMC 423228	BULL-011	4960	27			SEC08-T14N-R09W
AMC 423229	BULL-012	4960	28			SEC08-T14N-R09W
AMC 423230	BULL-013	4960	29			SEC08-T14N-R09W
AMC 423231	BULL-014	4960	30			SEC08-T14N-R09W
AMC 423232	BULL-015	4960	31			SEC08-T14N-R09W
AMC 423233	BULL-016	4960	32			SEC08-T14N-R09W
AMC 423234	BULL-017	4960	33			SEC08-T14N-R09W
AMC 423235	BULL-018	4960	34			SEC08-T14N-R09W
AMC 423236	BULL-019	4960	35			SEC08-T14N-R09W
AMC 423237	BULL-020	4960	36			SEC08-T14N-R09W
AMC 423238	BULL-021	4960	37			SEC08-T14N-R09W
AMC 423239	BULL-022	4960	38			SEC08-T14N-R09W

Date 3/29/2016

Page 23

RECEIVED
 BLM AZ STATE OFFICE
 2016 AUG 12 P 3:41
 PHOENIX, ARIZONA

EXHIBIT A

County: Yavapai

State: AZ

BLM Serial #	Claim Name	Original Recording		Amended Recording		Location
		Recording #	Page #	Recording #	Page #	
AMC 423240	BULL-023	4960	39			SEC08-T14N-R09W
AMC 423241	BULL-024	4960	40			SEC08-T14N-R09W
AMC 423242	BULL-025	4960	41			SEC08-T14N-R09W
AMC 423243	BULL-026	4960	42			SEC08-T14N-R09W
AMC 423244	BULL-027	4960	43			SEC08-T14N-R09W
AMC 423245	BULL-028	4960	44			SEC17-T14N-R09W
AMC 423246	BULL-029	4960	45			SEC17-T14N-R09W
AMC 423247	BULL-030	4960	46			SEC17-T14N-R09W
AMC 423248	BULL-031	4960	47			SEC17-T14N-R09W
AMC 423249	BULL-032	4960	48			SEC17-T14N-R09W
AMC 423250	BULL-033	4960	49			SEC17-T14N-R09W
AMC 423251	BULL-034	4960	50			SEC17-T14N-R09W
AMC 423252	BULL-035	4960	51			SEC17-T14N-R09W
AMC 423253	BULL-036	4960	52			SEC17-T14N-R09W
AMC 423254	BULL-037	4960	53			SEC17-T14N-R09W
AMC 423255	BULL-038	4960	54			SEC17-T14N-R09W
AMC 423256	BULL-039	4960	55			SEC17-T14N-R09W
AMC 423257	BULL-040	4960	56			SEC17-T14N-R09W
AMC 423258	BULL-041	4960	57			SEC17-T14N-R09W
AMC 423259	BULL-042	4960	58			SEC17-T14N-R09W
AMC 423260	BULL-043	4960	59			SEC17-T14N-R09W
AMC 423261	BULL-044	4960	60			SEC17-T14N-R09W
AMC 423262	BULL-045	4960	61			SEC17-T14N-R09W
AMC 423263	BULL-046	4960	62			SEC17-T14N-R09W
AMC 423264	BULL-047	4960	63			SEC17-T14N-R09W
AMC 423265	BULL-048	4960	64			SEC17-T14N-R09W
AMC 423266	BULL-049	4960	65			SEC17-T14N-R09W
AMC 423267	BULL-050	4960	66			SEC17-T14N-R09W
AMC 423268	BULL-051	4960	67			SEC17-T14N-R09W
AMC 423269	BULL-052	4960	68			SEC17-T14N-R09W
AMC 423270	BULL-053	4960	69			SEC17-T14N-R09W
AMC 423271	BULL-054	4960	70			SEC17-T14N-R09W
AMC 423272	BULL-055	4960	71			SEC17-T14N-R09W
AMC 423273	BULL-056	4960	72			SEC17-T14N-R09W
AMC 423274	BULL-057	4960	73			SEC17-T14N-R09W
AMC 423275	BULL-058	4960	74			SEC17-T14N-R09W
AMC 423276	BULL-059	4960	75			SEC17-T14N-R09W
AMC 423277	BULL-060	4960	76			SEC17-T14N-R09W

Date: 3/29/2016

Page 24

PHOENIX, ARIZONA

2016 AUG 12 P 3:40

RECEIVED
BLM AZ STATE OFFICE

EXHIBIT A

County: Yavapai

State: AZ

BLM Serial #	Claim Name	Original Recording		Amended Recording		Location
		Recording #	Page #	Recording #	Page #	
AMC 423278	BULL-061	4960	77			SEC17-T14N-R09W
AMC 423279	BULL-062	4960	78			SEC17-T14N-R09W
AMC 423280	BULL-063	4960	79			SEC17-T14N-R09W
AMC 423281	BULL-064	4960	80			SEC17-T14N-R09W
AMC 423282	BULL-065	4960	81			SEC17-T14N-R09W
AMC 423283	BULL-066	4960	82			SEC17-T14N-R09W
AMC 423284	BULL-067	4960	83			SEC17-T14N-R09W
AMC 423285	BULL-068	4960	84			SEC17-T14N-R09W
AMC 423286	BULL-069	4960	85			SEC17-T14N-R09W
AMC 423287	BULL-070	4960	86			SEC17-T14N-R09W
AMC 423288	BULL-071	4960	87			SEC17-T14N-R09W
AMC 423289	BULL-072	4960	88			SEC17-T14N-R09W
AMC 423290	BULL-073	4960	89			SEC17-T14N-R09W
AMC 423291	BULL-074	4960	90			SEC17-T14N-R09W
AMC 423292	BULL-075	4960	91			SEC17-T14N-R09W
AMC 423293	BULL-076	4960	92			SEC17-T14N-R09W
AMC 423294	BULL-077	4960	93			SEC17-T14N-R09W
AMC 423295	BULL-078	4960	94			SEC17-T14N-R09W
AMC 423296	BULL-079	4960	95			SEC17-T14N-R09W
AMC 423297	BULL-080	4960	96			SEC17-T14N-R09W
AMC 423298	BULL-081	4960	97			SEC17-T14N-R09W
AMC 423299	BULL-082	4960	98			SEC17-T14N-R09W
AMC 423300	BULL-083	4960	99			SEC17-T14N-R09W
AMC 423301	BULL-084	4960	100			SEC17-T14N-R09W
AMC 423302	BULL-085	4960	101			SEC17-T14N-R09W
AMC 423303	BULL-086	4960	102			SEC17-T14N-R09W
AMC 423304	BULL-087	4960	103			SEC17-T14N-R09W
AMC 423305	BULL-088	4960	104			SEC17-T14N-R09W
AMC 423306	BULL-089	4960	105			SEC17-T14N-R09W
AMC 423307	BULL-090	4960	106			SEC17-T14N-R09W
AMC 423308	BULL-091	4960	107			SEC17-T14N-R09W
AMC 423309	BULL-092	4960	108			SEC17-T14N-R09W
AMC 423310	BULL-093	4960	109			SEC17-T14N-R09W
AMC 423311	BULL-094	4960	110			SEC17-T14N-R09W
AMC 423312	BULL-095	4960	111			SEC17-T14N-R09W
AMC 423313	STEP-001	4960	112			SEC07-T14N-R09W
AMC 423314	STEP-002	4960	113			SEC07-T14N-R09W
AMC 423315	STEP-003	4960	114			SEC07-T14N-R09W

Date 3/29/2016

Page 25

RECEIVED
BLM AZ STATE OFFICE
2016 AUG 12 P 3:40
PHOENIX, ARIZONA

EXHIBIT A

County: Yavapai

State: AZ

BLM Serial #	Claim Name	Original Recording		Amended Recording		Location
		Recording #	Page #	Recording #	Page #	
AMC 423316	STEP-004	4960	115			SEC07-T14N-R09W
AMC 423317	STEP-005	4960	116			SEC07-T14N-R09W
AMC 423318	STEP-006	4960	117			SEC07-T14N-R09W
AMC 423319	STEP-007	4960	118			SEC07-T14N-R09W
AMC 423320	STEP-008	4960	119			SEC07-T14N-R09W
AMC 423321	STEP-009	4960	120			SEC07-T14N-R09W
AMC 423322	STEP-010	4960	121			SEC07-T14N-R09W
AMC 423323	STEP-011	4960	122			SEC08-T14N-R09W
AMC 423324	STEP-012	4960	123			SEC08-T14N-R09W
AMC 423325	STEP-013	4960	124			SEC08-T14N-R09W
AMC 423326	STEP-014	4960	125			SEC08-T14N-R09W
AMC 423327	STEP-015	4960	126			SEC08-T14N-R09W
AMC 423328	STEP-016	4960	127			SEC08-T14N-R09W
AMC 423329	STEP-017	4960	128			SEC08-T14N-R09W
AMC 423330	STEP-018	4960	129			SEC08-T14N-R09W
AMC 423331	STEP-019	4960	130			SEC08-T14N-R09W
AMC 423332	STEP-020	4960	131			SEC08-T14N-R09W
AMC 423333	STEP-021	4960	132			SEC08-T14N-R09W
AMC 423334	STEP-022	4960	133			SEC08-T14N-R09W
AMC 423335	STEP-023	4960	134			SEC08-T14N-R09W
AMC 423336	STEP-024	4960	135			SEC08-T14N-R09W
AMC 423337	STEP-025	4960	136			SEC08-T14N-R09W
AMC 423338	STEP-026	4960	137			SEC08-T14N-R09W
AMC 423339	STEP-027	4960	138			SEC17-T14N-R09W
AMC 423340	STEP-028	4960	139			SEC17-T14N-R09W
AMC 423341	STEP-029	4960	140			SEC17-T14N-R09W
AMC 423342	STEP-030	4960	141			SEC17-T14N-R09W
AMC 423343	STEP-031	4960	142			SEC17-T14N-R09W
AMC 423344	STEP-032	4960	143			SEC17-T14N-R09W
AMC 423345	STEP-033	4960	144			SEC08-T14N-R09W
AMC 423346	STEP-034	4960	145			SEC08-T14N-R09W
AMC 423347	STEP-035	4960	146			SEC08-T14N-R09W
AMC 423348	STEP-036	4960	147			SEC08-T14N-R09W
AMC 423349	STEP-037	4960	148			SEC08-T14N-R09W
AMC 423350	STEP-038	4960	149			SEC08-T14N-R09W
AMC 423351	STEP-039	4960	150			SEC17-T14N-R09W
AMC 423352	STEP-040	4960	151			SEC17-T14N-R09W
AMC 423353	STEP-041	4960	152			SEC17-T14N-R09W

Date 3/29/2016

Page 26

RECEIVED
 BLM AZ STATE OFFICE
 PHOENIX, ARIZONA
 2016 AUG 12 P 3:40

EXHIBIT A

County: Yavapai

State: AZ

BLM Serial #	Claim Name	Original Recording		Amended Recording		Location
		Recording #	Page #	Recording #	Page #	
AMC 423354	STEP-042	4960	153			SEC17-T14N-R09W
AMC 423355	STEP-043	4960	154			SEC17-T14N-R09W
AMC 423356	STEP-044	4960	155			SEC17-T14N-R09W
AMC 423357	STEP-045	4960	156			SEC08-T14N-R09W
AMC 423358	STEP-046	4960	157			SEC08-T14N-R09W
AMC 423359	STEP-047	4960	158			SEC08-T14N-R09W
AMC 423360	STEP-048	4960	159			SEC08-T14N-R09W
AMC 423361	STEP-049	4960	160			SEC08-T14N-R09W
AMC 423362	STEP-050	4960	161			SEC08-T14N-R09W
AMC 423363	STEP-051	4960	162			SEC17-T14N-R09W
AMC 423364	STEP-052	4960	163			SEC17-T14N-R09W
AMC 423365	STEP-053	4960	164			SEC17-T14N-R09W
AMC 423366	STEP-054	4960	165			SEC17-T14N-R09W
AMC 423367	STEP-055	4960	166			SEC17-T14N-R09W
AMC 423368	STEP-056	4960	167			SEC17-T14N-R09W
AMC 423369	STEP-057	4960	168			SEC17-T14N-R09W
AMC 423370	STEP-058	4960	169			SEC17-T14N-R09W
AMC 423371	STEP-059	4960	170			SEC17-T14N-R09W
AMC 423372	STEP-060	4960	171			SEC17-T14N-R09W
AMC 423373	STEP-061	4960	172			SEC17-T14N-R09W
AMC 425400	OSL-001	4995	454			SEC35-T15N-R09W
AMC 425401	OSL-002	4995	455			SEC35-T15N-R09W
AMC 425402	OSL-003	4995	456			SEC35-T15N-R09W
AMC 425403	OSL-004	4995	457			SEC35-T15N-R09W
AMC 425404	OSL-005	4995	458			SEC35-T15N-R09W
AMC 425405	OSL-006	4995	459			SEC35-T15N-R09W
AMC 425406	OSL-007	4995	460			SEC35-T15N-R09W
AMC 425407	OSL-008	4995	461			SEC35-T15N-R09W
AMC 425408	OSL-009	4995	462			SEC35-T15N-R09W
AMC 425409	OSL-010	4995	463			SEC02-T14N-R09W
AMC 425410	OSL-011	4995	464			SEC02-T14N-R09W
AMC 425411	OSL-012	4995	465			SEC02-T14N-R09W
AMC 425412	OSL-013	4995	466			SEC02-T14N-R09W
AMC 425413	OSL-014	4995	467			SEC02-T14N-R02W
AMC 425414	OSL-015	4995	468			SEC02-T14N-R09W
AMC 425415	OSL-016	4995	469			SEC02-T14N-R02W
AMC 425416	OSL-017	4995	470			SEC02-T14N-R09W
AMC 425417	OSL-018	4995	471			SEC02-T14N-R09W

Date 3/29/2016

Page 27

RECEIVED
 BLM AZ STATE OFFICE
 PHOENIX, ARIZONA
 2016 AUG 12 P 3:40

EXHIBIT A

County: Yavapai

State: AZ

BLM Serial #	Claim Name	Original Recording		Amended Recording		Location
		Recording #	Page #	Recording #	Page #	
AMC 425418	OSL-019	4995	472			SEC02-T14N-R09W
AMC 425419	OSL-020	4995	473			SEC02-T14N-R09W
AMC 425420	OSL-021	4995	474			SEC02-T14N-R09W
AMC 425421	OSL-022	4995	475			SEC35-T15N-R09W
AMC 425422	OSL-023	4995	476			SEC35-T15N-R09W
AMC 425423	OSL-024	4995	477			SEC35-T15N-R09W
AMC 425424	OSL-025	4995	478			SEC35-T15N-R09W
AMC 425425	OSL-026	4995	479			SEC35-T15N-R09W
AMC 425426	OSL-027	4995	480			SEC35-T15N-R09W
AMC 425427	OSL-028	4995	481			SEC35-T15N-R09W
AMC 425428	OSL-029	4995	482			SEC35-T15N-R09W
AMC 425429	OSL-030	4995	483			SEC35-T15N-R09W
AMC 425430	OSL-031	4995	484			SEC35-T15N-R09W
AMC 425431	OSL-032	4995	485			SEC35-T15N-R09W
AMC 425432	OSL-033	4995	486			SEC35-T15N-R09W
AMC 425433	OSL-034	4995	487			SEC35-T15N-R09W
AMC 425434	OSL-035	4995	488			SEC35-T15N-R09W
AMC 425435	OSL-036	4995	489			SEC35-T15N-R09W
AMC 425436	OSL-037	4995	490			SEC35-T15N-R09W
AMC 425437	OSL-038	4995	491			SEC35-T15N-R09W
AMC 425438	OSL-039	4995	492			SEC35-T15N-R09W
AMC 425439	OSL-040	4995	493			SEC02-T14N-R09W
AMC 425440	OSL-041	4995	494			SEC02-T14N-R09W
AMC 425441	OSL-042	4995	495			SEC02-T14N-R09W
AMC 425442	OSL-043	4995	496			SEC02-T14N-R09W
AMC 425443	OSL-044	4995	497			SEC02-T14N-R09W
AMC 425444	OSL-045	4995	498			SEC02-T14N-R09W
AMC 425445	OSL-046	4995	499			SEC02-T14N-R09W
AMC 425446	OSL-047	4995	500			SEC02-T14N-R09W
AMC 425447	OSL-048	4995	501			SEC02-T14N-R09W
AMC 425448	OSL-049	4995	502			SEC02-T14N-R09W
AMC 425449	OSL-050	4995	503			SEC02-T14N-R09W
AMC 425450	OSL-051	4995	504			SEC02-T14N-R09W
AMC 425451	OSL-052	4995	505			SEC02-T14N-R09W
AMC 425452	OSL-053	4995	506			SEC02-T14N-R09W
AMC 425453	OSL-054	4995	507			SEC02-T14N-R09W
AMC 425454	OSL-055	4995	508			SEC02-T14N-R09W
AMC 425455	OSL-056	4995	509			SEC35-T15N-R09W

Date 3/29/2016

Page 28

2016 AUG 12 P 3:39

RECEIVED
BLM AZ STATE OFFICE

PHOENIX ARIZONA

EXHIBIT A

County: Yavapai

State: AZ

BLM Serial #	Claim Name	Original Recording		Amended Recording		Location
		Recording #	Page #	Recording #	Page #	
AMC 425456	OSL-057	4995	510			SEC35-T15N-R09W
AMC 425457	OSL-058	4995	511			SEC35-T15N-R09W
AMC 425458	OSL-059	4995	512			SEC35-T15N-R09W
AMC 425459	OSL-060	4995	513			SEC35-T15N-R09W
AMC 425460	OSL-061	4995	514			SEC35-T15N-R09W
AMC 425461	OSL-062	4995	515			SEC35-T15N-R09W
AMC 425462	OSL-063	4995	516			SEC35-T15N-R09W
AMC 425463	OSL-064	4995	517			SEC35-T15N-R09W
AMC 425464	OSL-065	4995	518			SEC01-T14N-R09W
AMC 425465	OSL-066	4995	519			SEC01-T14N-R09W
AMC 425466	OSL-067	4995	520			SEC01-T14N-R09W
AMC 425467	OSL-068	4995	521			SEC01-T14N-R09W
AMC 425468	OSL-069	4995	522			SEC01-T14N-R09W
AMC 425469	OSL-070	4995	523			SEC01-T14N-R09W
AMC 425470	OSL-071	4995	524			SEC01-T14N-R09W
AMC 425471	OSL-072	4995	525			SEC01-T14N-R09W
AMC 425472	OSL-073	4995	526			SEC01-T14N-R09W
AMC 425473	OSL-074	4995	527			SEC01-T14N-R09W
AMC 425474	OSM-001	4995	528			SEC10-T14N-R09W
AMC 425475	OSM-002	4995	529			SEC10-T14N-R09W
AMC 425476	OSM-003	4995	530			SEC10-T14N-R09W
AMC 425477	OSM-004	4995	531			SEC10-T14N-R09W
AMC 425478	OSM-005	4995	532			SEC10-T14N-R09W
AMC 429339	SKUNK-1	2014-0043084				SEC30-T14N-R09W
AMC 429340	SKUNK-2	2014-0043085				SEC30-T14N-R09W
AMC 429341	SKUNK-3	2014-0043086				SEC30-T14N-R09W
AMC 429342	SKUNK-4	2014-0043087				SEC30-T14N-R09W
AMC 429343	SKUNK-5	2014-0043088				SEC30-T14N-R09W
AMC 429344	SKUNK-6	2014-0043089				SEC30-T14N-R09W
AMC 435511	NM-001	2015-0055592				SEC30-T14 5N-R08W
AMC 435512	NM-002	2015-0055593				SEC30-T14 5N-R08W
AMC 435513	NM-003	2015-0055594				SEC30-T14 5N-R08W
AMC 435514	NM-004	2015-0055595				SEC30-T14 5N-R08W
AMC 435515	NM-005	2015-055596				SEC30-T14 5N-R08W
AMC435516	NM-006	2015-0055597				SEC30-T14 5N-R08W
AMC435517	NM-007	2015-0055598				SEC30-T14 5N-R08W
AMC435518	NM-008	2015-0055599				SEC30-T14 5N-R08W
AMC435519	NM-009	2015-0055600				SEC30-T14 5N-R08W

Date 3/29/2016

RECEIVED
BLM AZ STATE OFFICE
2016 AUG 12 P 3:39
PHOENIX, ARIZONA

EXHIBIT A

County: Yavapai

State: AZ

<u>BLM Serial #</u>	<u>Claim Name</u>	<u>Original Recording</u>		<u>Amended Recording</u>		<u>Location</u>
		<u>Recording #</u>	<u>Page #</u>	<u>Recording #</u>	<u>Page #</u>	
AMC435520	NM-010	2015-0055601				SEC30-T14 5N-R08W
AMC435521	NM-011	2015-0055602				SEC30-T14 5N-R08W
AMC435522	NM-012	2015-0055603				SEC30-T14 5N-R08W
AMC435523	NM-013	2015-0055604				SEC30-T14 5N-R08W
AMC435524	NM-014	2015-0055605				SEC30-T14.5N-R08W
AMC435525	NM-015	2015-0055606				SEC30-T14 5N-R08W
AMC435526	NM-016	2015-0055607				SEC30-T14 5N-R08W
AMC435527	NM-017	2015-0055608				SEC30-T14 5N-R08W
AMC435528	NM-018	2015-0055609				SEC30-T14 5N-R08W
No. Of Claims	1105					

RECEIVED
BLM AZ STATE OFFICE
2016 AUG 12 P 3:39
PHOENIX, ARIZONA

United States Department of the Interior
Bureau of Land Management
 DIV OF LANDS, MINRLS & ENERGY
 ONE N CENTRAL AVE
 PHOENIX, AZ 85004 -4427
 Phone: 602-417-9200

Receipt

No: 3629362

Transaction #: 3733140	
Date of Transaction: 08/12/2016	
CUSTOMER:	
FREEPORT MCMORAN INC 333 N CENTRAL AVE PHOENIX, AZ 85004-2121 US	

LINE #	QTY	DESCRIPTION	REMARKS	UNIT PRICE	TOTAL
1	1.00	LOCATABLE MINERALS / MINING CLAIMS- NOT NEW-UNADJUD, ONE AUTH NO. ONLY / MINING CLAIM MONEY RECEIVED CASES: AMC31840/\$171275.00	2017 MAINT (1105)	- n/a -	171275.00
TOTAL:					\$171,275.00

PAYMENT INFORMATION			
1	AMOUNT:	171275.00	POSTMARKED: N/A
	TYPE:	CHECK	RECEIVED: 08/12/2016
	CHECK NO:	0000862782	
	NAME:	FREEPORT MCMORAN INC 333 N CENTRAL AVE PHOENIX AZ 85004-2121 US	

REMARKS

This receipt was generated by the automated BLM Collections and Billing System and is a paper representation of a portion of the official electronic record contained therein.

422704 31840
 423218 38688
 425400 62882
 429339 63137
 79981
 159967
 305766
 308466
 317120
~~322631~~
 362070
 364582
 366982
 397194
 403441
 413793
 418724

August 1, 2015

After recording, return to:
 Freeport-McMoRan Inc.
 Attn: C. Loder
 333 North Central Avenue
 Phoenix, AZ 85004


Bureau of Land Management
 Department of the Interior
 One N. Central Avenue
 Phoenix, AZ 85004

**NOTICE OF INTENT TO HOLD MINING CLAIMS AND PAYMENT OF BLM
 MAINTENANCE FEE**

Re: Payment of Annual Claim Maintenance Fee

Dear Sir or Madam:

This will serve as notice that Freeport-McMoRan Bagdad, Inc., whose address for purposes of this filing is Land and Water Department, 333 North Central Ave., Phoenix, Arizona 85004, intends to hold the mining claims and/or mill sites described on Exhibit A attached hereto for the assessment year ending at 12 o'clock, noon, on September 1, 2016 by payment of the annual maintenance fee of \$155 per claim or site. Payment of such amount is made herewith for such assessment year for each of the claims and sites, the name, and BLM serial number with the book and page or index number of recording of the location notice in the official records of Yavapai County, Arizona, of which, is set forth on Exhibit A attached hereto and by this reference incorporated herein.



 Carolyn Loder for
 Freeport-McMoRan Bagdad, Inc.


RECEIVED
 CLM AZ STATE OFFICE
 2015 AUG 10 P 12:30
 PHOENIX, ARIZONA

State of Arizona)
) ss.
 County of Maricopa)

The foregoing instrument was acknowledged before me on August 1st, 2015, by Carolyn Loder, on behalf of Freeport-McMoRan Bagdad, Inc.

(Seal)




 Notary Public
 My commission expires: 11-18-2015

B363990




EXHIBIT A

County: Yavapai

State: AZ

<u>BLM Serial #</u>	<u>Claim Name</u>	<u>Original Recording</u>		<u>Amended Recording</u>		<u>Location</u>
		<u>Recording #</u>	<u>Page #</u>	<u>Recording #</u>	<u>Page #</u>	
AMC 031840	RS 129	1185	243			SEC34-T15N-R10W
AMC 031841	RS 130	1185	245			SEC34-T15N-R10W
AMC 031842	RS 131	1185	247			SEC34-T15N-R10W
AMC 031843	RS 132	1185	249			SEC34-T15N-R10W
AMC 031844	RS 133	1185	251			SEC34-T15N-R10W
AMC 031845	RS 134	1185	253			SEC34-T15N-R10W
AMC 031846	RS 135	1185	255			SEC34-T15N-R10W
AMC 031847	RS 136	1185	257			SEC34-T15N-R10W
AMC 031856	RS 145	1185	275			SEC34-T15N-R10W
AMC 031857	RS 146	1185	277			SEC34-T15N-R10W
AMC 031858	RS 147	1185	279			SEC34-T15N-R10W
AMC 031859	RS 148	1185	281			SEC34-T15N-R10W
AMC 031860	RS 149	1185	283			SEC34-T15N-R10W
AMC 031861	RS 150	1185	285			SEC34-T15N-R10W
AMC 031862	RS 151	1185	287			SEC34-T15N-R10W
AMC 031863	RS 152	1185	289			SEC34-T15N-R10W
AMC 031872	RS 165	1185	307			SEC34-T15N-R10W
AMC 031873	RS 166	1185	309			SEC34-T15N-R10W
AMC 031874	RS 167	1185	311			SEC34-T15N-R10W
AMC 031875	RS 168	1185	313			SEC34-T15N-R10W
AMC 031884	RS 181	1185	331			SEC34-T15N-R10W
AMC 031885	RS 182	1185	333			SEC34-T15N-R10W
AMC 031886	RS 183	1185	335			SEC34-T15N-R10W
AMC 031887	RS 184	1185	337			SEC34-T15N-R10W
AMC 031896	RS 197	1185	355			SEC34-T15N-R10W
AMC 031897	RS 198	1185	357			SEC34-T15N-R10W
AMC 031898	RS 199	1185	359			SEC34-T15N-R10W
AMC 031899	RS 200	1185	361			SEC34-T15N-R10W
AMC 031900	RS 213	1185	363			SEC34-T15N-R10W
AMC 031901	RS 214	1185	365			SEC34-T15N-R10W
AMC 031902	RS 215	1185	367			SEC34-T15N-R10W
AMC 031903	RS 216	1185	369			SEC34-T15N-R10W
AMC 038690	DEER NO. 3	580	730			SEC12-T14N-R10W
AMC 038691	DEER NO. 4	580	731			SEC12-T14N-R10W
AMC 038692	DEER NO. 5	580	732			SEC12-T14N-R10W
AMC 038693	DEER NO. 6	580	733			SEC12-T14N-R10W
AMC 038694	DEER NO. 7A	1202	282			SEC12-T14N-R10W
AMC 038695	DEER NO. 8A	1202	284			SEC12-T14N-R10W

RECEIVED
DLM AZ STATE OFFICE

EXHIBIT A

County: Yavapai

State: AZ

BLM Serial #	Claim Name	Original Recording		Amended Recording		Location
		Recording #	Page #	Recording #	Page #	
AMC 038696 →	DEER NO. 9	580	881			SEC12-T14N-R10W
AMC 038708	DEER # 21	669	962			SEC12-T14N-R10W
AMC 038709	DEER # 22	669	963			SEC12-T14N-R10W
AMC 038710	DEER # 23	669	964			SEC12-T14N-R10W
AMC 038711	DEER # 24	669	965			SEC12-T14N-R10W
AMC 038712	DEER # 25	669	966			SEC12-T14N-R10W
AMC 038713	DEER # 26	669	967			SEC12-T14N-R10W
AMC 038714	DEER # 27	669	968			SEC12-T14N-R10W
AMC 038715	DEER # 28	669	969			SEC13-T14N-R10W
AMC 038716	DEER # 29	669	970			SEC13-T14N-R10W
AMC 038717	DEER # 30	669	971			SEC12-T14N-R10W
AMC 038718	DEER # 31	669	972			SEC12-T14N-R10W
AMC 038719	DEER # 32	669	973			SEC12-T14N-R10W
AMC 038720	DEER # 33	669	974			SEC12-T14N-R10W
AMC 038721	DEER # 34	669	975			SEC13-T14N-R10W
AMC 038722	DEER # 35	669	976			SEC13-T14N-R10W
AMC 038723	DEER # 36	669	977			SEC13-T14N-R10W
AMC 038724	DEER # 37	669	978			SEC13-T14N-R10W
AMC 038725	DEER # 38	669	979			SEC12-T14N-R10W
AMC 038726	DEER # 39	669	980			SEC12-T14N-R10W
AMC 038727	DEER # 40	669	981			SEC12-T14N-R10W
AMC 038728	DEER # 41	669	982			SEC12-T14N-R10W
AMC 038729	DEER # 42	669	983			SEC13-T14N-R10W
AMC 038730	DEER # 43	669	984			SEC13-T14N-R10W
AMC 038731	DEER # 44	669	985			SEC13-T14N-R10W
AMC 038732	DEER # 45	669	986			SEC13-T14N-R10W
AMC 038733	DEER # 46	669	987			SEC13-T14N-R10W
AMC 038734	DEER # 47	669	988			SEC13-T14N-R10W
AMC 038735	DEER # 48	669	989			SEC11-T14N-R10W
AMC 038736	DEER # 49	669	990			SEC11-T14N-R10W
AMC 038737	DEER # 50	669	991			SEC14-T14N-R10W
AMC 038738	DEER # 51	669	992			SEC14-T14N-R10W
AMC 038739	DEER # 52	669	993			SEC14-T14N-R10W
AMC 038740	DEER # 53 (RELOCATION)	695	390			SEC13-T14N-R10W
AMC 038741	DEER # 54	669	995			SEC14-T14N-R10W
AMC 038742	DEER # 55	669	996			SEC14-T14N-R10W
AMC 038743	DEER # 56	669	997			SEC14-T14N-R10W
AMC 038744	DEER # 57	669	998			SEC14-T14N-R10W

Date: 6/16/2015

Page 2

RECEIVED
 PLM AZ STATE OFFICE

EXHIBIT A

County: Yavapai

State: AZ

BLM Serial #	Claim Name	Original Recording		Amended Recording		Location
		Recording #	Page #	Recording #	Page #	
AMC 038745	DEER # 58	669	999			SEC14-T14N-R10W
AMC 038746	DEER # 59	670	001			SEC14-T14N-R10W
AMC 038747	DEER # 60 (RELOCATION)	695	391			SEC14-T14N-R10W
AMC 038748	DEER # 61	670	003			SEC14-T14N-R10W
AMC 038749	DEER # 62	670	004			SEC14-T14N-R10W
AMC 038750	DEER # 63	670	005			SEC14-T14N-R10W
AMC 038751	DEER # 64	670	006			SEC14-T14N-R10W
AMC 038767	DEER # 81	938	474			SEC12-T14N-R10W
AMC 038768	DEER # 82	938	475			SEC12-T14N-R10W
AMC 038769	DEER # 83	938	476			SEC12-T14N-R10W
AMC 038770	DEER # 84	938	477			SEC12-T14N-R10W
AMC 062882	KEYNOTE	108	189			SEC20-T14N-R09W
AMC 062883	MOON ANCHOR	076	374			SEC19-T14N-R09W
AMC 062884	BIRD EYE	076	375			SEC19-T14N-R09W
AMC 062885	LONGVIEW	050	191	071	025	SEC30-T14N-R09W
AMC 062886	NINO	017	007			SEC19-T14N-R09W
AMC 062887	QUEEN EXTENSION #1	004	538			SEC20-T14N-R09W
AMC 062888	BRUCE #1	608	348			SEC19-T14N-R09W
AMC 062889	BRUCE #3	608	350			SEC19-T14N-R09W
AMC 062890	R & R #2	608	345			SEC19-T14N-R09W
AMC 062891	JOS #5	576	129			SEC19-T14N-R09W
AMC 062892	JOS #6	576	130			SEC19-T14N-R09W
AMC 062893	CYPRUS NO 1	005	483	025	589	SEC20-T14N-R09W
AMC 062894	CYPRUS NO 2	005	484	025	590	SEC20-T14N-R09W
AMC 062895	CYPRUS NO 3	005	485	025	591	SEC20-T14N-R09W
AMC 062896	CYPRUS NO. 4	013	022	049	525	SEC20-T14N-R09W
AMC 062897	CYPRUS NO. 5	013	023	049	526	SEC17-T14N-R09W
AMC 062898	CYPRUS NO 6	013	024	049	527	SEC20-T14N-R09W
AMC 062899	CYPRUS #7	049	528			SEC19-T14N-R09W
AMC 062900	CYPRUS #8	049	529			SEC19-T14N-R09W
AMC 062901	CYPRUS #9	049	530			SEC19-T14N-R09W
AMC 062902	CYPRUS #10	049	531			SEC19-T14N-R09W
AMC 062903	CYPRUS #11	049	532			SEC19-T14N-R09W
AMC 062904	CYPRUS #12	049	533			SEC19-T14N-R09W
AMC 062905	CYPRUS #13	049	534			SEC19-T14N-R09W
AMC 062906	CYPRUS # 14	071	024			SEC20-T14N-R09W
AMC 062907	CYPRUS #15	162	190			SEC18-T14N-R09W

RECEIVED
PLM AZ STATE OFFICE

EXHIBIT A

County: Yavapai

State: AZ

BLM Serial #	Claim Name	Original Recording		Amended Recording		Location
		Recording #	Page #	Recording #	Page #	
AMC 062908	L. & W.	015	227			SEC19-T14N-R09W
AMC 062909	L. & W. NO. 3	015	230			SEC19-T14N-R09W
AMC 062910	L. & W. NO. 4	015	231			SEC19-T14N-R09W
AMC 062911	L. & W. NO. 5	015	232			SEC19-T14N-R09W
AMC 062912	BETA NO. 1	013	546			SEC19-T14N-R09W
AMC 062913	BETA NO. 2	013	547	025	588	SEC19-T14N-R09W
AMC 062914	BETA NO. 3	013	548			SEC19-T14N-R09W
AMC 062915	PLYMOUTH	131	046			SEC17-T14N-R09W
AMC 062916	PLYMOUTH EXTENSION	156	246			SEC20-T14N-R09W
AMC 063176	OCTAROON	144	367			SEC14-T14N-R10W
AMC 063177	OCTAROON NO. 1	144	368			SEC14-T14N-R10W
AMC 063178	RED MT. COPPER NO 1	358	215			SEC14-T14N-R10W
AMC 063179	RED MT. COPPER NO 2	358	216			SEC14-T14N-R10W
AMC 063180	RED MT. COPPER NO 3	358	217			SEC14-T14N-R10W
AMC 063181	RED MT. COPPER NO 4	358	218			SEC14-T14N-R10W
AMC 063182	RED MT. COPPER NO 5	358	219			SEC14-T14N-R10W
AMC 063183	RED MT. COPPER NO 6	358	220			SEC14-T14N-R10W
AMC 063184	RED MT. COPPER NO 7	358	221			SEC14-T14N-R10W
AMC 063185	RED MT. COPPER NO 8	358	222			SEC14-T14N-R10W
AMC 063186	RED MT. COPPER NO 9	358	223			SEC23-T14N-R10W
AMC 063187	COPPER-RIDGE NO 1	358	206			SEC14-T14N-R10W
AMC 063188	COPPER-RIDGE NO 2	358	207			SEC15-T14N-R10W
AMC 063189	COPPER-RIDGE NO 3	358	208			SEC15-T14N-R10W
AMC 063190	COPPER RIDGE NO 4	358	209			SEC14-T14N-R10W
AMC 063191	COPPER RIDGE NO 5	358	210			SEC15-T14N-R10W
AMC 063192	COPPER RIDGE NO 6	358	211			SEC22-T14N-R10W
AMC 063193	COPPER RIDGE NO 7	358	212			SEC22-T14N-R10W
AMC 063194	COPPER RIDGE NO 8	358	213			SEC22-T14N-R10W
AMC 063195	COPPER RIDGE NO 9	358	214			SEC22-T14N-R10W
AMC 063196	ISO #1	563	346			SEC14-T14N-R10W
AMC 063197	ISO #2	563	347			SEC15-T14N-R10W
AMC 063198	ISO #3	563	348			SEC15-T14N-R10W
AMC 063199	ISO #4	563	349			SEC15-T14N-R10W

Date: 6/16/2015

Page 4

RECEIVED
 PLM AZ STATE OFFICE
 2015 AUG 19 PM 12:33
 HENK AINOLA

EXHIBIT A

County: Yavapai

State: AZ

BLM Serial #	Claim Name	Original Recording		Amended Recording		Location
		Recording #	Page #	Recording #	Page #	
AMC 063200	ISO #5	563	350			SEC15-T14N-R10W
AMC 063201	ISO #6	563	351			SEC15-T14N-R10W
AMC 063202	ISO #7	563	352			SEC23-T14N-R10W
AMC 063203	ISO #8	563	353			SEC23-T14N-R10W
AMC 063204	ISO #9	563	354			SEC23-T14N-R10W
AMC 063205	ISO #10	563	355			SEC22-T14N-R10W
AMC 063206	ISO #11	563	356			SEC22-T14N-R10W
AMC 063207	ISO #12	563	357			SEC22-T14N-R10W
AMC 063208	ISO #13	563	358			SEC15-T14N-R10W
AMC 063209	ISO #14	563	359			SEC22-T14N-R10W
AMC 063210	ISO #15	568	502			SEC15-T14N-R10W
AMC 063211	ISO #16	568	503			SEC15-T14N-R10W
AMC 079981	R & R #1	608	344			SEC19-T14N-R09W
AMC 079982	R & R #3	608	346			SEC18-T14N-R09W
AMC 079983	R & R #4	608	347			SEC19-T14N-R09W
AMC 079984	BRUCE #2	608	349			SEC19-T14N-R09W
AMC 079985	JOS #1	576	125			SEC19-T14N-R09W
AMC 079986	JOS #2	576	126			SEC19-T14N-R09W
AMC 079987	JOS #3	576	127	761	181	SEC19-T14N-R09W
AMC 079988	JOS #4	576	128			SEC19-T14N-R09W
AMC 079989	COMBINE NO. 2	511	463			SEC18-T14N-R09W
AMC 079990	L. & W. NO. 1	015	228			SEC19-T14N-R09W
AMC 079991	L. & W. NO. 2	015	229			SEC19-T14N-R09W
AMC 079992	L. & W. NO. 6	015	233			SEC19-T14N-R09W
AMC 079993	L. & W. FRACTION	015	226	761	182	SEC19-T14N-R09W
AMC 079994	POSSIBILITIES NO. 1	015	225			SEC19-T14N-R09W
AMC 159967	BM 1	1441	332			SEC26-T15N-R10W
AMC 159968	BM 2	1441	334			SEC26-T15N-R10W
AMC 305766	BEV 1	2265	277			SEC09-T14N-R09W
AMC 305767	BEV 2	2265	279			SEC09-T14N-R09W
AMC 305768	BEV 3	2265	281			SEC09-T14N-R09W
AMC 305769	BEV 4	2265	283			SEC09-T14N-R09W
AMC 305770	BEV 5	2265	285			SEC09-T14N-R09W
AMC 305771	BEV 6	2265	287			SEC09-T14N-R09W
AMC 305772	BEV 7	2265	289			SEC09-T14N-R09W
AMC 305773	BEV 8	2265	291			SEC09-T14N-R09W
AMC 305774	BEV 9	2265	293			SEC09-T14N-R09W
AMC 305775	BEV 10	2265	295			SEC09-T14N-R09W

Date: 6/16/2015

Page 5

RECEIVED
YAVAPAI STATE OFFICE

EXHIBIT A

County: Yavapai

State: AZ

<u>BLM Serial #</u>	<u>Claim Name</u>	<u>Original Recording</u>		<u>Amended Recording</u>		<u>Location</u>
		<u>Recording #</u>	<u>Page #</u>	<u>Recording #</u>	<u>Page #</u>	
AMC 305776	BEV 11	2265	297			SEC09-T14N-R09W
AMC 305777	BEV 12	2265	299			SEC09-T14N-R09W
AMC 305778	BEV 13	2265	301			SEC09-T14N-R09W
AMC 305779	BEV 14	2265	303			SEC09-T14N-R09W
AMC 305780	BEV 15	2265	305			SEC09-T14N-R09W
AMC 305781	BEV 16	2265	307			SEC09-T14N-R09W
AMC 305782	BEV 17	2265	309			SEC09-T14N-R09W
AMC 305783	BEV 18	2265	311			SEC09-T14N-R09W
AMC 305784	BEV 19	2265	313			SEC09-T14N-R09W
AMC 305785	BEV 20	2265	315			SEC09-T14N-R09W
AMC 305786	BEV 21	2265	317			SEC09-T14N-R09W
AMC 305787	BEV 22	2265	319			SEC09-T14N-R09W
AMC 305788	BEV 23	2265	321			SEC09-T14N-R09W
AMC 305789	BEV 24	2265	323			SEC09-T14N-R09W
AMC 305790	BEV 25	2265	325			SEC09-T14N-R09W
AMC 305791	BEV 26	2265	327			SEC09-T14N-R09W
AMC 305792	BEV 27	2265	329			SEC09-T14N-R09W
AMC 305793	BEV 28	2265	331			SEC09-T14N-R09W
AMC 305794	BEV 29	2265	333			SEC09-T14N-R09W
AMC 305795	BEV 30	2265	335			SEC09-T14N-R09W
AMC 305796	BEV 31	2265	337			SEC09-T14N-R09W
AMC 305797	BEV 32	2265	339			SEC09-T14N-R09W
AMC 305798	BEV 33	2265	341			SEC09-T14N-R09W
AMC 305799	BEV 34	2265	343			SEC09-T14N-R09W
AMC 305800	BEV 35	2265	345			SEC09-T14N-R09W
AMC 305801	BEV 36	2265	347			SEC09-T14N-R09W
AMC 305802	BEV 37	2265	349			SEC09-T14N-R09W
AMC 305803	BEV 38	2265	351			SEC09-T14N-R09W
AMC 305804	BEV 39	2265	353			SEC09-T14N-R09W
AMC 305805	BEV 40	2265	355			SEC09-T14N-R09W
AMC 305806	BEV 41	2265	357			SEC09-T14N-R09W
AMC 305807	BEV 42	2265	359			SEC09-T14N-R09W
AMC 305808	BEV 43	2265	361			SEC09-T14N-R09W
AMC 305809	BEV 44	2265	363			SEC09-T14N-R09W
AMC 305810	BEV 45	2265	365			SEC09-T14N-R09W
AMC 305811	BEV 46	2265	367			SEC09-T14N-R09W
AMC 305812	BEV 47	2265	369			SEC09-T14N-R09W
AMC 305813	BEV 48	2265	371			SEC09-T14N-R09W

Date: 6/16/2015

Page 6

RECEIVED
YAVAPAI COUNTY
AZ STATE OFFICE

EXHIBIT A

County: Yavapai

State: AZ

BLM Serial #	Claim Name	Original Recording		Amended Recording		Location
		Recording #	Page #	Recording #	Page #	
AMC 305814	BEV 49	2265	373			SEC09-T14N-R09W
AMC 305815	BEV 50	2265	375			SEC09-T14N-R09W
AMC 305816	BEV 51	2265	377			SEC09-T14N-R09W
AMC 305817	BEV 52	2265	379			SEC09-T14N-R09W
AMC 305818	BEV 53	2265	381			SEC09-T14N-R09W
AMC 305819	BEV 54	2265	383			SEC09-T14N-R09W
AMC 308466	FSM #1	2297	161			SEC20-T14N-R09W
AMC 308467	FSM #2	2297	163			SEC20-T14N-R09W
AMC 308468	FSM #3	2297	165			SEC20-T14N-R09W
AMC 308469	FSM #4	2297	167			SEC20-T14N-R09W
AMC 308470	FSM #5	2297	169			SEC20-T14N-R09W
AMC 308471	FSM #6	2297	171			SEC20-T14N-R09W
AMC 308472	FSM #7	2297	173			SEC20-T14N-R09W
AMC 308473	JWH #1	2297	105			SEC07-T14N-R09W
AMC 308474	JWH #2	2297	107			SEC07-T14N-R09W
AMC 308475	JWH #3	2297	109			SEC07-T14N-R09W
AMC 308476	JWH #4	2297	111			SEC07-T14N-R09W
AMC 308477	JWH #5	2297	113			SEC07-T14N-R09W
AMC 308478	JWH #6	2297	115			SEC07-T14N-R09W
AMC 308479	JWH #7	2297	117			SEC07-T14N-R09W
AMC 308480	JWH #8	2297	119			SEC07-T14N-R09W
AMC 308481	JWH #9	2297	121			SEC07-T14N-R09W
AMC 308482	JWH #10	2297	123			SEC07-T14N-R09W
AMC 308483	JWH #11	2297	125			SEC07-T14N-R09W
AMC 308484	JWH #12	2297	127			SEC07-T14N-R09W
AMC 308485	JWH #13	2297	129			SEC07-T14N-R09W
AMC 308486	JWH #14	2297	131			SEC07-T14N-R09W
AMC 308487	JWH #15	2297	133			SEC07-T14N-R09W
AMC 308488	JWH #16	2297	135			SEC07-T14N-R09W
AMC 308489	JWH #17	2297	137			SEC07-T14N-R09W
AMC 308490	JWH #18	2297	139			SEC07-T14N-R09W
AMC 308491	JWH #19	2297	141			SEC07-T14N-R09W
AMC 308492	JWH #20	2297	143			SEC07-T14N-R09W
AMC 308493	JWH #21	2297	145			SEC18-T14N-R09W
AMC 308494	JWH #22	2297	147			SEC18-T14N-R09W
AMC 308495	JWH #23	2297	149			SEC18-T14N-R09W
AMC 308496	JWH #24	2297	151			SEC18-T14N-R09W
AMC 308497	JWH #25	2297	153			SEC18-T14N-R09W

Date: 6/16/2015

Page 7

RECEIVED
M AZ STATE OFFICE

EXHIBIT A

County: Yavapai

State: AZ

BLM Serial #	Claim Name	Original Recording		Amended Recording		Location
		Recording #	Page #	Recording #	Page #	
AMC 308498	JWH #26	2297	155			SEC18-T14N-R09W
AMC 308499	JWH #27	2297	157			SEC18-T14N-R09W
AMC 308500	JWH #28	2297	159			SEC18-T14N-R09W
AMC 308501	JWH #29	2298	320			SEC13-T14N-R10W
AMC 308502	JWH #30	2298	322			SEC13-T14N-R10W
AMC 308503	JWH #31	2298	324			SEC18-T14N-R09W
AMC 308504	JWH #32	2298	326			SEC18-T14N-R09W
AMC 308505	JWH #33	2298	328			SEC18-T14N-R09W
AMC 308506	JWH #34	2298	330			SEC18-T14N-R09W
AMC 308507	JWH #35	2298	332			SEC18-T14N-R09W
AMC 308508	JWH #36	2298	334			SEC18-T14N-R09W
AMC 308509	JWH #37	2298	336			SEC18-T14N-R09W
AMC 308510	JWH #38	2298	338			SEC13-T14N-R10W
AMC 308511	JWH #39	2298	340			SEC13-T14N-R10W
AMC 308512	JWH #40	2298	342			SEC13-T14N-R10W
AMC 308513	JWH #41	2298	344			SEC18-T14N-R09W
AMC 308514	JWH #42	2298	346			SEC18-T14N-R09W
AMC 308515	JWH #43	2298	348			SEC18-T14N-R09W
AMC 308516	JWH #44	2298	350			SEC18-T14N-R09W
AMC 308517	JWH #45	2298	352			SEC18-T14N-R09W
AMC 308518	JWH #46	2298	354			SEC18-T14N-R09W
AMC 308519	JWH #47	2298	356			SEC18-T14N-R09W
AMC 308520	JWH #48	2298	358			SEC18-T14N-R09W
AMC 308521	JWH #49	2298	360			SEC13-T14N-R10W
AMC 308522	JWH #50	2298	362			SEC13-T14N-R10W
AMC 308523	JWH #51	2298	364			SEC13-T14N-R09W
AMC 308524	JWH #52	2298	366			SEC18-T14N-R09W
AMC 308525	JWH #53	2298	368			SEC18-T14N-R09W
AMC 308526	JWH #54	2298	370			SEC18-T14N-R09W
AMC 308527	JWH #55	2298	372			SEC18-T14N-R09W
AMC 308528	JWH #56	2298	374			SEC18-T14N-R09W
AMC 308529	JWH #57	2298	376			SEC18-T14N-R09W
AMC 308530	JWH #58	2298	378			SEC18-T14N-R09W
AMC 308531	JWH #59	2298	380			SEC18-T14N-R09W
AMC 308532	JWH #60	2298	382			SEC19-T14N-R09W
AMC 308533	JWH #61	2298	384			SEC19-T14N-R09W
AMC 308534	JWH #62	2298	386			SEC19-T14N-R09W
AMC 308535	JWH #63	2298	388			SEC19-T14N-R09W

Date: 6/16/2015

RECEIVED
BLM AZ STATE OFFICE

EXHIBIT A

County: Yavapai

State: AZ

BLM Serial #	Claim Name	Original Recording		Amended Recording		Location
		Recording #	Page #	Recording #	Page #	
AMC 308536	JWH #64	2298	390			SEC19-T14N-R09W
AMC 308537	JWH #65	2298	392			SEC19-T14N-R09W
AMC 308538	JWH #66	2298	394			SEC19-T14N-R09W
AMC 308539	JWH #67	2298	396			SEC19-T14N-R09W
AMC 308540	JWH #68	2298	398			SEC19-T14N-R09W
AMC 308541	JWH #69	2298	400			SEC24-T14N-R10W
AMC 308542	JWH #70	2298	402			SEC24-T14N-R10W
AMC 308543	JWH #71	2298	404			SEC24-T14N-R10W
AMC 308544	JWH #72	2298	406			SEC24-T14N-R10W
AMC 308545	JWH #73	2298	408			SEC24-T14N-R10W
AMC 308546	JWH #74	2298	410			SEC24-T14N-R10W
AMC 308547	JWH #75	2298	412			SEC24-T14N-R10W
AMC 308548	JWH #76	2298	414			SEC24-T14N-R10W
AMC 308549	JWH #77	2298	416			SEC24-T14N-R10W
AMC 317120	LAW 1	2407	887			SEC28-T15N-R10W
AMC 317121	LAW 2	2407	889			SEC28-T15N-R10W
AMC 317122	LAW 3	2407	891			SEC28-T15N-R10W
AMC 317123	LAW 4	2407	893			SEC28-T15N-R10W
AMC 317124	LAW 5	2407	895			SEC33-T15N-R10W
AMC 317125	LAW 6	2407	897			SEC33-T15N-R10W
AMC 317126	LAW 7	2407	899			SEC33-T15N-R10W
AMC 317127	LAW 8	2407	901			SEC33-T15N-R10W
AMC 317128	LAW 9	2407	903			SEC33-T15N-R10W
AMC 317129	LAW 10	2407	905			SEC33-T15N-R10W
AMC 317130	LAW 11	2407	907			SEC33-T15N-R10W
AMC 317131	LAW 12	2407	909			SEC33-T15N-R10W
AMC 317132	LAW 13	2407	911			SEC28-T15N-R10W
AMC 317133	LAW 14	2407	913			SEC28-T15N-R10W
AMC 317134	LAW 15	2407	915			SEC28-T15N-R10W
AMC 317135	LAW 16	2407	917			SEC28-T15N-R10W
AMC 317136	LAW 17	2407	919			SEC33-T15N-R10W
AMC 317137	LAW 18	2407	921			SEC33-T15N-R10W
AMC 317138	LAW 19	2407	923			SEC33-T15N-R10W
AMC 317139	LAW 20	2407	925			SEC33-T15N-R10W
AMC 317140	LAW 21	2407	927			SEC33-T15N-R10W
AMC 317141	LAW 22	2407	929			SEC33-T15N-R10W
AMC 317142	LAW 23	2407	931			SEC33-T15N-R10W
AMC 317143	LAW 24	2407	933			SEC33-T15N-R10W

Date: 6/16/2015

Page 9

RECEIVED
 CLM AZ STATE OFFICE
 JUN 19 2015
 11:00 AM

EXHIBIT A

County: Yavapai

State: AZ

BLM Serial #	Claim Name	Original Recording		Amended Recording		Location
		Recording #	Page #	Recording #	Page #	
AMC 317144	LAW 25	2407	934			SEC28-T15N-R10W
AMC 317145	LAW 26	2407	936			SEC28-T15N-R10W
AMC 317146	LAW 27	2407	938			SEC28-T15N-R10W
AMC 317147	LAW 28	2407	940			SEC28-T15N-R10W
AMC 317148	LAW 29	2407	942			SEC28-T15N-R10W
AMC 317149	LAW 30	2407	943			SEC28-T15N-R10W
AMC 317150	LAW 31	2407	945			SEC28-T15N-R10W
AMC 317151	LAW 32	2407	947			SEC28-T15N-R10W
AMC 317152	LAW 33	2407	949			SEC33-T15N-R10W
AMC 317153	LAW 34	2407	951			SEC33-T15N-R10W
AMC 317154	LAW 35	2407	953			SEC33-T15N-R10W
AMC 317155	LAW 36	2407	955			SEC33-T15N-R10W
AMC 317156	LAW 37	2407	957			SEC33-T15N-R10W
AMC 317157	LAW 38	2407	959			SEC33-T15N-R10W
AMC 317158	LAW 39	2407	961			SEC33-T15N-R10W
AMC 317159	LAW 40	2407	963			SEC33-T15N-R10W
AMC 317160	LAW 41	2407	965			SEC28-T15N-R10W
AMC 317161	LAW 42	2407	967			SEC28-T15N-R10W
AMC 317162	LAW 43	2407	969			SEC28-T15N-R10W
AMC 317163	LAW 44	2407	971			SEC28-T15N-R10W
AMC 317164	LAW 45	2407	973			SEC28-T15N-R10W
AMC 317165	LAW 46	2407	975			SEC28-T15N-R10W
AMC 317166	LAW 47	2407	977			SEC28-T15N-R10W
AMC 317167	LAW 48	2407	979			SEC28-T15N-R10W
AMC 317168	LAW 49	2407	981			SEC33-T15N-R10W
AMC 317169	LAW 50	2407	983			SEC33-T15N-R10W
AMC 317170	LAW 51	2407	985			SEC33-T15N-R10W
AMC 317171	LAW 52	2407	987			SEC33-T15N-R10W
AMC 317172	LAW 53	2407	989			SEC33-T15N-R10W
AMC 317173	LAW 54	2407	991			SEC33-T15N-R10W
AMC 317174	LAW 55	2407	993			SEC33-T15N-R10W
AMC 317175	LAW 56	2407	995			SEC33-T15N-R10W
AMC 317176	LAW 57	2407	997			SEC28-T15N-R10W
AMC 317177	LAW 58	2407	999			SEC28-T15N-R10W
AMC 317178	LAW 59	2408	1			SEC28-T15N-R10W
AMC 317179	LAW 60	2408	3			SEC28-T15N-R10W
AMC 317180	LAW 61	2408	5			SEC28-T15N-R10W
AMC 317181	LAW 62	2408	7			SEC28-T15N-R10W

Date: 6/16/2015

Page 10

RECEIVED
 CLM AZ STATE OFFICE
 JUN 16 2015 10:00 AM

EXHIBIT A

County: Yavapai

State: AZ

<u>BLM Serial #</u>	<u>Claim Name</u>	<u>Original Recording</u>		<u>Amended Recording</u>		<u>Location</u>
		<u>Recording #</u>	<u>Page #</u>	<u>Recording #</u>	<u>Page #</u>	
AMC 317182	LAW 63	2408	9			SEC28-T15N-R10W
AMC 317183	LAW 64	2408	11			SEC28-T15N-R10W
AMC 317184	LAW 65	2408	13			SEC33-T15N-R10W
AMC 317185	LAW 66	2408	15			SEC33-T15N-R10W
AMC 317186	LAW 67	2408	17			SEC33-T15N-R10W
AMC 317187	LAW 68	2408	19			SEC33-T15N-R10W
AMC 317188	LAW 69	2408	21			SEC33-T15N-R10W
AMC 317189	LAW 70	2408	23			SEC33-T15N-R10W
AMC 317190	LAW 71	2408	25			SEC33-T15N-R10W
AMC 317191	LAW 72	2408	27			SEC33-T15N-R10W
AMC 317192	LAW 73	2408	29			SEC28-T15N-R10W
AMC 317193	LAW 74	2408	31			SEC28-T15N-R10W
AMC 317194	LAW 75	2408	33			SEC28-T15N-R10W
AMC 317195	LAW 76	2408	35			SEC28-T15N-R10W
AMC 317196	LAW 77	2408	37			SEC28-T15N-R10W
AMC 317197	LAW 78	2408	39			SEC28-T15N-R10W
AMC 317198	LAW 79	2408	41			SEC28-T15N-R10W
AMC 317199	LAW 80	2408	43			SEC28-T15N-R10W
AMC 317200	LAW 81	2408	45			SEC33-T15N-R10W
AMC 317201	LAW 82	2408	47			SEC33-T15N-R10W
AMC 317202	LAW 83	2408	49			SEC33-T15N-R10W
AMC 317203	LAW 84	2408	51			SEC33-T15N-R10W
AMC 317204	LAW 85	2408	53			SEC33-T15N-R10W
AMC 317205	LAW 86	2408	55			SEC33-T15N-R10W
AMC 317206	LAW 87	2408	57			SEC33-T15N-R10W
AMC 317207	LAW 88	2408	59			SEC33-T15N-R10W
AMC 317208	LAW 89	2408	61			SEC28-T15N-R10W
AMC 317209	LAW 90	2408	63			SEC28-T15N-R10W
AMC 317210	LAW 91	2408	65			SEC28-T15N-R10W
AMC 317211	LAW 92	2408	67			SEC28-T15N-R10W
AMC 317212	LAW 93	2408	69			SEC28-T15N-R10W
AMC 317213	LAW 94	2408	71			SEC28-T15N-R10W
AMC 317214	LAW 95	2408	73			SEC28-T15N-R10W
AMC 317215	LAW 96	2408	75			SEC28-T15N-R10W
AMC 317216	LAW 97	2408	77			SEC33-T15N-R10W
AMC 317217	LAW 98	2408	79			SEC33-T15N-R10W
AMC 317218	LAW 99	2408	81			SEC33-T15N-R10W
AMC 317219	LAW 100	2408	83			SEC33-T15N-R10W

RECEIVED
BLM AZ STATE OFFICE

EXHIBIT A

County: Yavapai

State: AZ

<u>BLM Serial #</u>	<u>Claim Name</u>	<u>Original Recording</u>		<u>Amended Recording</u>		<u>Location</u>
		<u>Recording #</u>	<u>Page #</u>	<u>Recording #</u>	<u>Page #</u>	
AMC 317220	LAW 101	2408	85			SEC33-T15N-R10W
AMC 317221	LAW 102	2408	87			SEC33-T15N-R10W
AMC 317222	LAW 103	2408	89			SEC33-T15N-R10W
AMC 317223	LAW 104	2408	91			SEC33-T15N-R10W
AMC 317224	LAW 105	2408	93			SEC28-T15N-R10W
AMC 317225	LAW 106	2408	95			SEC28-T15N-R10W
AMC 317226	LAW 107	2408	97			SEC28-T15N-R10W
AMC 317227	LAW 108	2408	99			SEC28-T15N-R10W
AMC 317228	LAW 109	2408	101			SEC28-T15N-R10W
AMC 317229	LAW 110	2408	103			SEC28-T15N-R10W
AMC 317230	LAW 111	2408	105			SEC28-T15N-R10W
AMC 317231	LAW 112	2408	107			SEC28-T15N-R10W
AMC 317232	LAW 113	2408	109			SEC33-T15N-R10W
AMC 317233	LAW 114	2408	111			SEC33-T15N-R10W
AMC 317234	LAW 115	2408	113			SEC33-T15N-R10W
AMC 317235	LAW 116	2408	115			SEC33-T15N-R10W
AMC 317236	LAW 117	2408	117			SEC33-T15N-R10W
AMC 317237	LAW 118	2408	119			SEC33-T15N-R10W
AMC 317238	LAW 119	2408	121			SEC33-T15N-R10W
AMC 317239	LAW 120	2408	123			SEC33-T15N-R10W
AMC 317240	LAW 121	2408	125			SEC27-T15N-R10W
AMC 317241	LAW 122	2408	127			SEC27-T15N-R10W
AMC 317242	LAW 123	2408	129			SEC27-T15N-R10W
AMC 317243	LAW 124	2408	131			SEC27-T15N-R10W
AMC 317244	LAW 125	2408	133			SEC27-T15N-R10W
AMC 317245	LAW 126	2408	135			SEC27-T15N-R10W
AMC 317246	LAW 127	2408	137			SEC27-T15N-R10W
AMC 317247	LAW 128	2408	139			SEC27-T15N-R10W
AMC 317248	LAW 129	2408	141			SEC34-T15N-R10W
AMC 317249	LAW 130	2408	143			SEC34-T15N-R10W
AMC 317250	LAW 131	2408	145			SEC34-T15N-R10W
AMC 317251	LAW 132	2408	147			SEC34-T15N-R10W
AMC 317252	LAW 133	2408	149			SEC34-T15N-R10W
AMC 317253	LAW 134	2408	151			SEC34-T15N-R10W
AMC 317254	LAW 135	2408	153			SEC34-T15N-R10W
AMC 317255	LAW 136	2408	155			SEC34-T15N-R10W
AMC 317256	LAW 137	2408	157			SEC34-T15N-R10W
AMC 317257	LAW 138	2408	159			SEC34-T15N-R10W

Date: 6/16/2015

Page 12

RECEIVED
BLM AZ STATE OFFICE

EXHIBIT A

County: Yavapai

State: AZ

BLM Serial #	Claim Name	Original Recording		Amended Recording		Location
		Recording #	Page #	Recording #	Page #	
AMC 317258	LAW 139	2408	161			SEC34-T15N-R10W
AMC 317259	LAW 140	2408	163			SEC34-T15N-R10W
AMC 317260	LAW 141	2408	165			SEC34-T15N-R10W
AMC 317261	LAW 142	2408	167			SEC34-T15N-R10W
AMC 317262	LAW 143	2408	169			SEC34-T15N-R10W
AMC 317263	LAW 144	2408	171			SEC34-T15N-R10W
AMC 317268	LAW 149	2408	181			SEC34-T15N-R10W
AMC 317269	LAW 150	2408	183			SEC34-T15N-R10W
AMC 317270	LAW 151	2408	185			SEC34-T15N-R10W
AMC 317271	LAW 152	2408	187			SEC34-T15N-R10W
AMC 317276	LAW 157	2408	197			SEC34-T15N-R10W
AMC 317277	LAW 158	2408	199			SEC34-T15N-R10W
AMC 317278	LAW 159	2408	201			SEC34-T15N-R10W
AMC 317279	LAW 160	2408	203			SEC34-T15N-R10W
AMC 317284	LAW 165	2408	213			SEC35-T15N-R10W
AMC 317285	LAW 166	2408	215			SEC35-T15N-R10W
AMC 317286	LAW 167	2408	217			SEC35-T15N-R10W
AMC 317287	LAW 168	2408	219			SEC35-T15N-R10W
AMC 317292	LAW 173	2408	229			SEC35-T15N-R10W
AMC 317293	LAW 174	2408	231			SEC35-T15N-R10W
AMC 317294	LAW 175	2408	233			SEC35-T15N-R10W
AMC 317295	LAW 176	2408	235			SEC35-T15N-R10W
AMC 317296	LAW 177	2408	237			SEC35-T15N-R10W
AMC 317297	LAW 178	2408	239			SEC35-T15N-R10W
AMC 317298	LAW 179	2408	241			SEC35-T15N-R10W
AMC 317299	LAW 180	2408	243			SEC35-T15N-R10W
AMC 317300	LAW 181	2408	245			SEC35-T15N-R10W
AMC 317301	LAW 182	2408	247			SEC35-T15N-R10W
AMC 317302	LAW 183	2408	249			SEC35-T15N-R10W
AMC 317303	LAW 184	2408	251			SEC35-T15N-R10W
AMC 317304	LAW 185	2408	253			SEC35-T15N-R10W
AMC 317305	LAW 186	2408	255			SEC35-T15N-R10W
AMC 317306	LAW 187	2408	257			SEC35-T15N-R10W
AMC 317307	LAW 188	2408	259			SEC35-T15N-R10W
AMC 317308	LAW 189	2408	261			SEC35-T15N-R10W
AMC 317309	LAW 190	2408	263			SEC35-T15N-R10W
AMC 317310	LAW 191	2408	265			SEC35-T15N-R10W
AMC 317311	LAW 192	2408	267			SEC35-T15N-R10W

Date: 6/16/2015

Page 13

RECEIVED
BLM AZ STATE OFFICE
JUN 16 2015 10:22 AM

EXHIBIT A

County: Yavapai

State: AZ

BLM Serial #	Claim Name	Original Recording		Amended Recording		Location
		Recording #	Page #	Recording #	Page #	
AMC 317312	LAW 193	2408	269			SEC26-T15N-R10W
AMC 317313	LAW 194	2408	271			SEC26-T15N-R10W
AMC 317314	LAW 195	2408	273			SEC26-T15N-R10W
AMC 317315	LAW 196	2408	275			SEC26-T15N-R10W
AMC 317316	LAW 197	2408	277			SEC35-T15N-R10W
AMC 317317	LAW 198	2408	279			SEC35-T15N-R10W
AMC 317318	LAW 199	2408	281			SEC35-T15N-R10W
AMC 317319	LAW 200	2408	283			SEC35-T15N-R10W
AMC 317320	LAW 201	2408	285			SEC35-T15N-R10W
AMC 317321	LAW 202	2408	287			SEC35-T15N-R10W
AMC 317322	LAW 203	2408	289			SEC35-T15N-R10W
AMC 317323	LAW 204	2408	291			SEC35-T15N-R10W
AMC 317324	LAW 205	2408	293			SEC26-T15N-R10W
AMC 317325	LAW 206	2408	295			SEC26-T15N-R10W
AMC 317326	LAW 207	2408	297			SEC26-T15N-R10W
AMC 317327	LAW 208	2408	299			SEC35-T15N-R10W
AMC 317328	LAW 209	2408	301			SEC35-T15N-R10W
AMC 317329	LAW 210	2408	303			SEC35-T15N-R10W
AMC 317330	LAW 211	2408	305			SEC35-T15N-R10W
AMC 317331	LAW 212	2408	307			SEC35-T15N-R10W
AMC 317332	LAW 213	2408	309			SEC35-T15N-R10W
AMC 317333	LAW 214	2408	311			SEC35-T15N-R10W
AMC 317334	LAW 215	2408	313			SEC35-T15N-R10W
AMC 317335	LAW 216	2408	315			SEC26-T15N-R10W
AMC 317336	LAW 217	2408	317			SEC26-T15N-R10W
AMC 317337	LAW 218	2408	319			SEC26-T15N-R10W
AMC 317338	LAW 219	2408	321			SEC26-T15N-R10W
AMC 317339	LAW 220	2408	323			SEC35-T15N-R10W
AMC 317340	LAW 221	2408	325			SEC35-T15N-R10W
AMC 317341	LAW 222	2408	327			SEC35-T15N-R10W
AMC 317342	LAW 223	2408	329			SEC35-T15N-R10W
AMC 317343	LAW 224	2408	331			SEC35-T15N-R10W
AMC 317344	LAW 225	2408	333			SEC35-T15N-R10W
AMC 317345	LAW 226	2408	335			SEC35-T15N-R10W
AMC 317346	LAW 227	2408	337			SEC35-T15N-R10W
AMC 317347	LAW 228	2408	339			SEC26-T15N-R10W
AMC 317348	LAW 229	2408	341			SEC26-T15N-R10W
AMC 317349	LAW 230	2408	343			SEC26-T15N-R10W

Date: 6/16/2015

Page 14

RECEIVED
BLM AZ STATE OFFICE
JUN 16 2015 12:33 PM

EXHIBIT A

County: Yavapai

State: AZ

BLM Serial #	Claim Name	Original Recording		Amended Recording		Location
		Recording #	Page #	Recording #	Page #	
AMC 317350	LAW 231	2408	345			SEC26-T15N-R10W
AMC 317351	LAW 232	2408	347			SEC26-T15N-R10W
AMC 317352	LAW 233	2408	349			SEC35-T15N-R10W
AMC 317353	LAW 234	2408	351			SEC35-T15N-R10W
AMC 317354	LAW 235	2408	353			SEC35-T15N-R10W
AMC 317355	LAW 236	2408	355			SEC35-T15N-R10W
AMC 317356	LAW 237	2408	357			SEC35-T15N-R10W
AMC 317357	LAW 238	2408	359			SEC35-T15N-R10W
AMC 317358	LAW 239	2408	361			SEC35-T15N-R10W
AMC 317359	LAW 240	2408	363			SEC35-T15N-R10W
AMC 322631	JWH 80	2494	611			SEC07-T14N-R09W
AMC 322632	JWH 81	2494	613			SEC07-T14N-R09W
AMC 322633	JWH 82	2494	615			SEC07-T14N-R09W
AMC 322634	JWH 83	2494	617			SEC07-T14N-R09W
AMC 362070	KIM-1	4166	88			SEC09-T14N-R09W
AMC 362071	KIM-2	4166	89			SEC09-T14N-R09W
AMC 362072	KIM-3	4166	90			SEC09-T14N-R09W
AMC 362073	KIM-4	4166	91			SEC09-T14N-R09W
AMC 362074	KIM-5	4166	92			SEC09-T14N-R09W
AMC 362075	KIM-6	4166	93			SEC09-T14N-R09W
AMC 362076	KIM-7	4166	94			SEC09-T14N-R09W
AMC 362077	KIM-8	4166	95			SEC09-T14N-R09W
AMC 362078	KIM-9	4166	96			SEC09-T14N-R09W
AMC 362079	KIM-10	4166	97			SEC09-T14N-R09W
AMC 362080	KIM-11	4166	98			SEC09-T14N-R09W
AMC 362081	KIM-12	4166	99			SEC09-T14N-R09W
AMC 362082	KIM-13	4166	100			SEC09-T14N-R09W
AMC 362083	KIM-14	4166	101			SEC09-T14N-R09W
AMC 362084	KIM-15	4166	102			SEC09-T14N-R09W
AMC 362085	KIM-16	4166	103			SEC09-T14N-R09W
AMC 362086	KIM-17	4166	104			SEC08-T14N-R09W
AMC 362087	KIM-18	4166	105			SEC08-T14N-R09W
AMC 362088	KIM-19	4166	106			SEC08-T14N-R09W
AMC 362089	KIM-20	4166	107			SEC08-T14N-R09W
AMC 362090	KIM-21	4166	108			SEC08-T14N-R09W
AMC 362093	KIM-24	4166	111			SEC08-T14N-R09W
AMC 362094	KIM-25	4166	112			SEC08-T14N-R09W
AMC 362095	KIM-26	4166	113			SEC08-T14N-R09W

Date: 6/16/2015

Page 15

RECEIVED
 CLM AZ STATE OFFICE
 JUN 16 2015 10:50 AM

EXHIBIT A

County: Yavapai

State: AZ

BLM Serial.#	Claim Name	Original Recording		Amended Recording		Location
		Recording #	Page #	Recording #	Page #	
AMC 362096	KIM-27	4166	114			SEC08-T14N-R09W
AMC 362097	KIM-28	4166	115			SEC08-T14N-R09W
AMC 362100	KIM-31	4166	118			SEC09-T14N-R09W
AMC 362101	KIM-32	4166	119			SEC09-T14N-R09W
AMC 362102	KIM-33	4166	120			SEC09-T14N-R09W
AMC 364582	WP-1	4214	518			SEC08-T14N-R09W
AMC 364583	WP-2	4214	519			SEC08-T14N-R09W
AMC 364584	WP-3	4214	520			SEC08-T14N-R09W
AMC 364585	WP-4	4214	521			SEC08-T14N-R09W
AMC 364586	WP-5	4214	522			SEC08-T14N-R09W
AMC 364587	WP-6	4214	523			SEC08-T14N-R09W
AMC 364588	WP-7	4214	524			SEC08-T14N-R09W
AMC 364595	WP-14	4214	531			SEC08-T14N-R09W
AMC 364597	WP-16	4214	533			SEC08-T14N-R09W
AMC 366984	WP-25	4302	836			SEC08-T14N-R09W
AMC 366987	WP-28	4302	839			SEC08-T14N-R09W
AMC 397200	LTB-7	4680	541			SEC08-T14N-R09W
AMC 397202	LTB-9	4680	543			SEC08-T14N-R09W
AMC 397204	LTB-11	4680	545			SEC08-T14N-R09W
AMC 397205	LTB-12	4680	546			SEC08-T14N-R09W
AMC 397206	LTB-13	4680	547			SEC08-T14N-R09W
AMC 397207	LTB-14	4680	548			SEC08-T14N-R09W
AMC 397208	LTB-15	4680	549			SEC08-T14N-R09W
AMC 397209	LTB-16	4680	550			SEC08-T14N-R09W
AMC 397210	LTB-17	4680	551			SEC08-T14N-R09W
AMC 397214	LTB-21	4680	555			SEC17-T14N-R09W
AMC 397220	LTB-27	4680	561			SEC17-T14N-R09W
AMC 403441	PMB 1	4781	486			SEC17-T14N-R09W
AMC 403442	PMB 2	4781	487			SEC17-T14N-R09W
AMC 403443	PMB 3	4781	488			SEC17-T14N-R09W
AMC 403444	PMB 4	4781	489			SEC17-T14N-R09W
AMC 403445	PMB 5	4781	490			SEC17-T14N-R09W
AMC 403446	PMB 6	4781	491			SEC17-T14N-R09W
AMC 403447	PMB 7	4781	492			SEC17-T14N-R09W
AMC 403448	PMB 8	4781	493			SEC17-T14N-R09W
AMC 403450	PMB 10	4781	495			SEC17-T14N-R09W
AMC 403451	PMB 11	4781	496			SEC17-T14N-R09W
AMC 403452	PMB 12	4781	497			SEC17-T14N-R09W

RECEIVED
JUN 16 2015
AZ STATE OFFICE

EXHIBIT A

County: Yavapai

State: AZ

<u>BLM Serial #</u>	<u>Claim Name</u>	<u>Original Recording</u>		<u>Amended Recording</u>		<u>Location</u>
		<u>Recording #</u>	<u>Page #</u>	<u>Recording #</u>	<u>Page #</u>	
AMC 403453	PMB 13	4781	498			SEC17-T14N-R09W
AMC 403454	PMB 14	4781	499			SEC17-T14N-R09W
AMC 403455	PMB 15	4781	500			SEC17-T14N-R09W
AMC 403456	PMB 16	4781	501			SEC17-T14N-R09W
AMC 403457	PMB 17	4781	502			SEC17-T14N-R09W
AMC 403458	PMB 18	4781	503			SEC17-T14N-R09W
AMC 403459	PMB 19	4781	504			SEC17-T14N-R09W
AMC 403460	PMB 20	4781	505			SEC17-T14N-R09W
AMC 403461	PMB 21	4781	506			SEC17-T14N-R09W
AMC 403464	PMB 24	4781	509			SEC17-T14N-R09W
AMC 403465	PMB 25	4781	510			SEC17-T14N-R09W
AMC 403466	PMB 26	4781	511			SEC17-T14N-R09W
AMC 403467	PMB 27	4781	512			SEC17-T14N-R09W
AMC 403468	PMB 28	4781	513			SEC17-T14N-R09W
AMC 403469	PMB 29	4781	514			SEC17-T14N-R09W
AMC 403470	PMB 30	4781	515			SEC17-T14N-R09W
AMC 403471	PMB 31	4781	516			SEC17-T14N-R09W
AMC 403472	PMB 32	4781	517			SEC17-T14N-R09W
AMC 403477	PMB 37	4781	522			SEC17-T14N-R09W
AMC 403478	PMB 38	4781	523			SEC17-T14N-R09W
AMC 403479	PMB 39	4781	524			SEC17-T14N-R09W
AMC 403480	PMB 40	4781	525			SEC17-T14N-R09W
AMC 403481	PMB 41	4781	526			SEC17-T14N-R09W
AMC 403485	PMB 45	4781	530			SEC17-T14N-R09W
AMC 403486	PMB 46	4781	531			SEC17-T14N-R09W
AMC 403487	PMB 47	4781	532			SEC17-T14N-R09W
AMC 413793	MPC 1	4861	238			SEC16-T14N-R09W
AMC 413794	MPC 2	4861	239			SEC16-T14N-R09W
AMC 413795	MPC 3	4861	240			SEC16-T14N-R09W
AMC 413796	MPC 4	4861	241			SEC16-T14N-R09W
AMC 413797	MPC 5	4861	242			SEC16-T14N-R09W
AMC 413798	MPC 6	4861	243			SEC16-T14N-R09W
AMC 413799	MPC 7	4861	244			SEC16-T14N-R09W
AMC 413800	MPC 8	4861	245			SEC16-T14N-R09W
AMC 413801	MPC 9	4861	246			SEC16-T14N-R09W
AMC 413802	MPC 10	4861	247			SEC16-T14N-R09W
AMC 413803	MPC 11	4861	248			SEC16-T14N-R09W
AMC 413804	MPC 12	4861	249			SEC16-T14N-R09W

Date: 6/16/2015

Page 17

RECEIVED
BLM AZ STATE OFFICE
JUN 18 2015

EXHIBIT A

County: Yavapai

State: AZ

BLM Serial #	Claim Name	Original Recording		Amended Recording		Location
		Recording #	Page #	Recording #	Page #	
AMC 413805	MPC 13	4861	250			SEC16-T14N-R09W
AMC 413806	MPC 14	4861	251			SEC16-T14N-R09W
AMC 413807	MPC 15	4861	252			SEC16-T14N-R09W
AMC 413808	MPC 16	4861	253			SEC16-T14N-R09W
AMC 413809	MPC 17	4861	254			SEC16-T14N-R09W
AMC 413810	MPC 18	4861	255			SEC16-T14N-R09W
AMC 413811	MPC 19	4861	256			SEC16-T14N-R09W
AMC 413812	MPC 20	4861	257			SEC16-T14N-R09W
AMC 413813	MPC 21	4861	258			SEC16-T14N-R09W
AMC 413814	MPC 22	4861	259			SEC16-T14N-R09W
AMC 413815	MPC 23	4861	260			SEC16-T14N-R09W
AMC 413816	MPC 24	4861	261			SEC16-T14N-R09W
AMC 413817	MPC 25	4861	262			SEC16-T14N-R09W
AMC 413818	MPC 26	4861	263			SEC16-T14N-R09W
AMC 413819	MPC 27	4861	264			SEC16-T14N-R09W
AMC 413820	MPC 28	4861	265			SEC16-T14N-R09W
AMC 413821	MPC 29	4861	266			SEC16-T14N-R09W
AMC 413822	MPC 30	4861	267			SEC16-T14N-R09W
AMC 413823	MPC 31	4861	268			SEC16-T14N-R09W
AMC 413824	MPC 32	4861	269			SEC16-T14N-R09W
AMC 413825	MPC 33	4861	270			SEC16-T14N-R09W
AMC 413826	MPC 34	4861	271			SEC16-T14N-R09W
AMC 413827	MPC 35	4861	272			SEC16-T14N-R09W
AMC 413828	MPC 36	4861	273			SEC16-T14N-R09W
AMC 413829	MPC 37	4861	274			SEC16-T14N-R09W
AMC 413830	MPC 38	4861	275			SEC16-T14N-R09W
AMC 413831	MPC 39	4861	276			SEC16-T14N-R09W
AMC 413832	MPC 40	4861	277			SEC16-T14N-R09W
AMC 413833	MPC 41	4861	278			SEC16-T14N-R09W
AMC 413834	MPC 42	4861	279			SEC16-T14N-R09W
AMC 413835	MPC 43	4861	280			SEC16-T14N-R09W
AMC 413836	MPC 44	4861	281			SEC16-T14N-R09W
AMC 413837	MPC 45	4861	282			SEC16-T14N-R09W
AMC 413838	MPC 46	4861	283			SEC16-T14N-R09W
AMC 413839	MPC 47	4861	284			SEC16-T14N-R09W
AMC 413840	MPC 48	4861	285			SEC16-T14N-R09W
AMC 413841	MPC 49	4861	286			SEC16-T14N-R09W
AMC 413842	MPC 50	4861	287			SEC16-T14N-R09W

Date: 6/16/2015

Page 18

RECEIVED
BLM AZ STATE OFFICE
JUN 17 2015 10:22 AM

EXHIBIT A

County: Yavapai

State: AZ

<u>BLM Serial #</u>	<u>Claim Name</u>	<u>Original Recording</u>		<u>Amended Recording</u>		<u>Location</u>
		<u>Recording #</u>	<u>Page #</u>	<u>Recording #</u>	<u>Page #</u>	
AMC 413843	MPC 51	4861	288			SEC16-T14N-R09W
AMC 413844	MPC 52	4861	289			SEC16-T14N-R09W
AMC 413845	MPC 53	4861	290			SEC16-T14N-R09W
AMC 413846	MPC 54	4861	291			SEC16-T14N-R09W
AMC 413847	MPC 55	4861	292			SEC16-T14N-R09W
AMC 413848	MPC 56	4861	293			SEC16-T14N-R09W
AMC 413849	MPC 57	4861	294			SEC16-T14N-R09W
AMC 413850	MPC 58	4861	295			SEC16-T14N-R09W
AMC 413851	MPC 59	4861	296			SEC16-T14N-R09W
AMC 413852	MPC 60	4861	297			SEC16-T14N-R09W
AMC 413853	MPC 61	4861	298			SEC16-T14N-R09W
AMC 413854	MPC 62	4861	299			SEC16-T14N-R09W
AMC 413855	MPC 63	4861	300			SEC16-T14N-R09W
AMC 413856	MPC 64	4861	301			SEC16-T14N-R09W
AMC 413857	MPC 65	4861	302			SEC16-T14N-R09W
AMC 413858	MPC 66	4861	303			SEC16-T14N-R09W
AMC 413859	MPC 67	4861	304			SEC16-T14N-R09W
AMC 413860	MPC 68	4861	305			SEC16-T14N-R09W
AMC 413861	MPC 69	4861	306			SEC16-T14N-R09W
AMC 413862	MPC 70	4861	307			SEC16-T14N-R09W
AMC 413863	MPC 71	4861	308			SEC16-T14N-R09W
AMC 413864	MPC 72	4861	309			SEC16-T14N-R09W
AMC 413865	MPC 73	4861	310			SEC16-T14N-R09W
AMC 413866	MPC 74	4861	311			SEC16-T14N-R09W
AMC 413867	MPC 75	4861	312			SEC16-T14N-R09W
AMC 413868	MPC 76	4861	313			SEC16-T14N-R09W
AMC 413869	MPC 77	4861	314			SEC16-T14N-R09W
AMC 413870	MPC 78	4861	315			SEC16-T14N-R09W
AMC 413871	MPC 79	4861	316			SEC16-T14N-R09W
AMC 413872	MPC 80	4861	317			SEC16-T14N-R09W
AMC 413873	MPC 81	4861	318			SEC16-T14N-R09W
AMC 413874	MPC 82	4861	319			SEC16-T14N-R09W
AMC 413875	MPC 83	4861	320			SEC16-T14N-R09W
AMC 413876	MPC 84	4861	321			SEC16-T14N-R09W
AMC 413877	MPC 85	4861	322			SEC16-T14N-R09W
AMC 413878	MPC 86	4861	323			SEC16-T14N-R09W
AMC 413879	MPC 87	4861	324			SEC16-T14N-R09W
AMC 413880	MPC 88	4861	325			SEC16-T14N-R09W

Date: 6/16/2015

Page 19

RECEIVED
 PLM AZ STATE OFFICE
 JUN 16 2015 10:01 AM

EXHIBIT A

County: Yavapai

State: AZ

BLM Serial #	Claim Name	Original Recording		Amended Recording		Location
		Recording #	Page #	Recording #	Page #	
AMC 413881	MPC 89	4861	326			SEC16-T14N-R09W
AMC 413882	MPC 90	4861	327			SEC16-T14N-R09W
AMC 413883	MPC 91	4861	328			SEC16-T14N-R09W
AMC 413884	MPC 92	4861	329			SEC16-T14N-R09W
AMC 413885	MPC 93	4861	330			SEC16-T14N-R09W
AMC 413886	MPC 94	4861	331			SEC16-T14N-R09W
AMC 413887	MPC 95	4861	332			SEC16-T14N-R09W
AMC 413888	MPC 96	4861	333			SEC16-T14N-R09W
AMC 413889	MPC 97	4861	334			SEC16-T14N-R09W
AMC 413890	MPC 98	4861	335			SEC16-T14N-R09W
AMC 413891	MPC 99	4861	336			SEC16-T14N-R09W
AMC 413892	MPC 100	4861	337			SEC16-T14N-R09W
AMC 413893	MPC 101	4861	338			SEC16-T14N-R09W
AMC 413894	MPC 102	4861	339			SEC16-T14N-R09W
AMC 413895	MPC 103	4861	340			SEC16-T14N-R09W
AMC 413896	MPC 104	4861	341			SEC16-T14N-R09W
AMC 413897	MPC 105	4861	342			SEC16-T14N-R09W
AMC 413898	MPC 106	4861	343			SEC16-T14N-R09W
AMC 413899	MPC 107	4861	344			SEC16-T14N-R09W
AMC 413900	MPC 108	4861	345			SEC16-T14N-R09W
AMC 413901	MPC 109	4861	346			SEC16-T14N-R09W
AMC 413902	MPC 110	4861	347			SEC16-T14N-R09W
AMC 413903	MPC 111	4861	348			SEC16-T14N-R09W
AMC 413904	MPC 112	4861	349			SEC16-T14N-R09W
AMC 413905	MPC 113	4861	350			SEC16-T14N-R09W
AMC 413906	MPC 114	4861	351			SEC16-T14N-R09W
AMC 413907	MPC 115	4861	352			SEC16-T14N-R09W
AMC 413908	MPC 116	4861	353			SEC16-T14N-R09W
AMC 413909	MPC 117	4861	354			SEC16-T14N-R09W
AMC 413910	MPC 118	4861	355			SEC16-T14N-R09W
AMC 413911	MPC 119	4861	356			SEC16-T14N-R09W
AMC 413912	MPC 120	4861	357			SEC16-T14N-R09W
AMC 413913	MPC 121	4861	358			SEC16-T14N-R09W
AMC 413914	MPC 122	4861	359			SEC16-T14N-R09W
AMC 413915	MPC 123	4861	360			SEC16-T14N-R09W
AMC 413916	MPC 124	4861	361			SEC16-T14N-R09W
AMC 413917	MPC 125	4861	362			SEC16-T14N-R09W
AMC 413918	MPC 126	4861	363			SEC16-T14N-R09W

Date: 6/16/2015

Page 20

RECEIVED
BLM AZ STATE OFFICE

EXHIBIT A

County: Yavapai

State: AZ

BLM Serial #	Claim Name	Original Recording		Amended Recording		Location
		Recording #	Page #	Recording #	Page #	
AMC 418739	Cowboy Wash-16	4924	196			SEC26-T14N-R09W
AMC 418740	Cowboy Wash-17	4924	197			SEC26-T14N-R09W
AMC 418741	Cowboy Wash-18	4924	198			SEC26-T14N-R09W
AMC 418766	Cowboy Wash-43	4924	223			SEC26-T14N-R09W
AMC 418767	Cowboy Wash-44	4924	224			SEC26-T14N-R09W
AMC 418768	Cowboy Wash-45	4924	225			SEC26-T14N-R09W
AMC 418824	GAP-1	4924	97			SEC09-T14N-R09W
AMC 418825	GAP-2	4924	98			SEC09-T14N-R09W
AMC 418826	GAP-3	4924	99			SEC09-T14N-R09W
AMC 418827	GAP-4	4924	100			SEC09-T14N-R09W
AMC 418933	Miller Mountain-26	4924	306			SEC27-T14N-R09W
AMC 418934	Miller Mountain-27	4924	307			SEC27-T14N-R09W
AMC 418935	Miller Mountain-28	4924	308			SEC27-T14N-R09W
AMC 418936	Miller Mountain-29	4924	309			SEC27-T14N-R09W
AMC 418937	Miller Mountain-30	4924	310			SEC27-T14N-R09W
AMC 418938	Miller Mountain-31	4924	311			SEC27-T14N-R09W
AMC 418939	Miller Mountain-32	4924	312			SEC27-T14N-R09W
AMC 418940	Miller Mountain-33	4924	313			SEC27-T14N-R09W
AMC 418941	Miller Mountain-34	4924	314			SEC27-T14N-R09W
AMC 418942	Miller Mountain-35	4924	315			SEC27-T14N-R09W
AMC 418963	Miller Mountain-56	4924	336			SEC27-T14N-R09W
AMC 418964	Miller Mountain-57	4924	337			SEC27-T14N-R09W
AMC 418965	Miller Mountain-58	4924	338			SEC27-T14N-R09W
AMC 418966	Miller Mountain-59	4924	339			SEC27-T14N-R09W
AMC 418967	Miller Mountain-60	4924	340			SEC27-T14N-R09W
AMC 422704	RPC-001	4951	109			SEC30-T14.5N-R08W
AMC 422705	RPC-002	4951	110			SEC30-T14.5N-R08W
AMC 422706	RPC-003	4951	111			SEC30-T14.5N-R08W
AMC 422707	RPC-004	4951	112			SEC30-T14.5N-R08W
AMC 422708	RPC-005	4951	113			SEC30-T14.5N-R08W
AMC 422709	RPC-006	4951	114			SEC30-T14.5N-R08W
AMC 422710	RPC-007	4951	115			SEC30-T14.5N-R08W
AMC 422711	RPC-008	4951	116			SEC30-T14.5N-R08W
AMC 422712	RPC-009	4951	117			SEC30-T14.5N-R08W
AMC 422713	RPC-010	4951	118			SEC30-T14.5N-R08W
AMC 422714	RPC-011	4951	119			SEC30-T14.5N-R08W
AMC 422715	RPC-012	4951	120			SEC30-T14.5N-R08W
AMC 422716	RPC-013	4951	121			SEC30-T14.5N-R08W

Date: 6/16/2015

Page 21

RECEIVED
BLM AZ STATE OFFICE

EXHIBIT A

County: Yavapai

State: AZ

BLM Serial #	Claim Name	Original Recording		Amended Recording		Location
		Recording #	Page #	Recording #	Page #	
AMC 422717	RPC-014	4951	122			SEC30-T14.5N-R08W
AMC 422718	RPC-015	4951	123			SEC30-T14.5N-R08W
AMC 422719	RPC-016	4951	124			SEC30-T14.5N-R08W
AMC 422720	RPC-017	4951	125			SEC30-T14.5N-R08W
AMC 422721	RPC-018	4951	126			SEC30-T14.5N-R08W
AMC 422722	RPC-019	4951	127			SEC30-T14.5N-R08W
AMC 422723	RPC-020	4951	128			SEC30-T14.5N-R08W
AMC 422724	RPC-021	4951	129			SEC30-T14.5N-R08W
AMC 422725	RPC-022	4951	130			SEC30-T14.5N-R08W
AMC 422726	RPC-023	4951	131			SEC30-T14.5N-R08W
AMC 422727	RPC-024	4951	132			SEC30-T14.5N-R08W
AMC 422728	RPC-025	4951	133			SEC30-T14.5N-R08W
AMC 422729	RPC-026	4951	134			SEC30-T14.5N-R08W
AMC 422730	RPC-027	4951	135			SEC30-T14.5N-R08W
AMC 422731	RPC-028	4951	136			SEC30-T14.5N-R08W
AMC 422732	RPC-029	4951	137			SEC30-T14.5N-R08W
AMC 422733	RPC-030	4951	138			SEC30-T14.5N-R08W
AMC 422734	RPC-031	4951	139			SEC30-T14.5N-R08W
AMC 422735	RPC-032	4951	140			SEC30-T14.5N-R08W
AMC 422736	RPC-033	4951	141			SEC30-T14.5N-R08W
AMC 422737	RPC-034	4951	142			SEC30-T14.5N-R08W
AMC 422738	RPC-035	4951	143			SEC30-T14.5N-R08W
AMC 422739	RPC-036	4951	144			SEC30-T14.5N-R08W
AMC 422740	PB-037	4951	145			SEC23-T15N-R09W
AMC 422741	PB-038	4951	146			SEC23-T15N-R09W
AMC 422742	PB-039	4951	147			SEC23-T15N-R09W
AMC 422743	PB-040	4951	148			SEC23-T15N-R09W
AMC 422744	PB-041	4951	149			SEC23-T15N-R09W
AMC 422745	PB-042	4951	150			SEC23-T15N-R09W
AMC 422746	PB-043	4951	151			SEC23-T15N-R09W
AMC 422747	PB-044	4951	152			SEC23-T15N-R09W
AMC 422748	PB-045	4951	153			SEC23-T15N-R09W
AMC 422749	PB-046	4951	154			SEC23-T15N-R09W
AMC 422750	PB-047	4951	155			SEC23-T15N-R09W
AMC 422751	PB-048	4951	156			SEC23-T15N-R09W
AMC 422752	PB-049	4951	157			SEC23-T15N-R09W
AMC 422753	PB-001	4951	158			SEC24-T15N-R09W
AMC 422754	PB-002	4951	159			SEC24-T15N-R09W

Date: 6/16/2015

Page 22

RECEIVED
 CLM AZ STATE OFFICE
 JUN 16 2015

EXHIBIT A

County: Yavapai

State: AZ

BLM Serial #	Claim Name	Original Recording		Amended Recording		Location
		Recording #	Page #	Recording #	Page #	
AMC 422755	PB-003	4951	160			SEC24-T15N-R09W
AMC 422756	PB-004	4951	161			SEC24-T15N-R09W
AMC 422757	PB-005	4951	162			SEC24-T15N-R09W
AMC 422758	PB-006	4951	163			SEC24-T15N-R09W
AMC 422759	PB-007	4951	164			SEC24-T15N-R09W
AMC 422760	PB-008	4951	165			SEC24-T15N-R09W
AMC 422761	PB-009	4951	166			SEC24-T15N-R09W
AMC 422762	PB-010	4951	167			SEC24-T15N-R09W
AMC 422763	PB-011	4951	168			SEC24-T15N-R09W
AMC 422764	PB-012	4951	169			SEC24-T15N-R09W
AMC 422765	PB-013	4951	170			SEC24-T15N-R09W
AMC 422766	PB-014	4951	171			SEC24-T15N-R09W
AMC 422767	PB-015	4951	172			SEC24-T15N-R09W
AMC 422768	PB-016	4951	173			SEC24-T15N-R09W
AMC 422769	PB-017	4951	174			SEC24-T15N-R09W
AMC 422770	PB-018	4951	175			SEC24-T15N-R09W
AMC 422771	PB-019	4951	176			SEC24-T15N-R09W
AMC 422772	PB-020	4951	177			SEC24-T15N-R09W
AMC 422773	PB-021	4951	178			SEC24-T15N-R09W
AMC 422774	PB-022	4951	179			SEC24-T15N-R09W
AMC 422775	PB-023	4951	180			SEC24-T15N-R09W
AMC 422776	PB-024	4951	181			SEC24-T15N-R09W
AMC 422777	PB-025	4951	182			SEC24-T15N-R09W
AMC 422778	PB-026	4951	183			SEC24-T15N-R09W
AMC 422779	PB-027	4951	184			SEC24-T15N-R09W
AMC 422780	PB-028	4951	185			SEC24-T15N-R09W
AMC 422781	PB-029	4951	186			SEC24-T15N-R09W
AMC 422782	PB-030	4951	187			SEC24-T15N-R09W
AMC 422783	PB-031	4951	188			SEC24-T15N-R09W
AMC 422784	PB-032	4951	189			SEC24-T15N-R09W
AMC 422785	PB-033	4951	190			SEC24-T15N-R09W
AMC 422786	PB-034	4951	191			SEC24-T15N-R09W
AMC 422787	PB-035	4951	192			SEC24-T15N-R09W
AMC 422788	PB-036	4951	193			SEC24-T15N-R09W
AMC 423218	BULL-001	4960	17			SEC08-T14N-R09W
AMC 423219	BULL-002	4960	18			SEC08-T14N-R09W
AMC 423220	BULL-003	4960	19			SEC08-T14N-R09W
AMC 423221	BULL-004	4960	20			SEC08-T14N-R09W

Date: 6/16/2015

Page 23

RECEIVED
M AZ STATE OFFICE

EXHIBIT A

County: Yavapai

State: AZ

<u>BLM Serial #</u>	<u>Claim Name</u>	<u>Original Recording</u>		<u>Amended Recording</u>		<u>Location</u>
		<u>Recording #</u>	<u>Page #</u>	<u>Recording #</u>	<u>Page #</u>	
AMC 423222	BULL-005	4960	21			SEC08-T14N-R09W
AMC 423223	BULL-006	4960	22			SEC08-T14N-R09W
AMC 423224	BULL-007	4960	23			SEC08-T14N-R09W
AMC 423225	BULL-008	4960	24			SEC08-T14N-R09W
AMC 423226	BULL-009	4960	25			SEC08-T14N-R09W
AMC 423227	BULL-010	4960	26			SEC08-T14N-R09W
AMC 423228	BULL-011	4960	27			SEC08-T14N-R09W
AMC 423229	BULL-012	4960	28			SEC08-T14N-R09W
AMC 423230	BULL-013	4960	29			SEC08-T14N-R09W
AMC 423231	BULL-014	4960	30			SEC08-T14N-R09W
AMC 423232	BULL-015	4960	31			SEC08-T14N-R09W
AMC 423233	BULL-016	4960	32			SEC08-T14N-R09W
AMC 423234	BULL-017	4960	33			SEC08-T14N-R09W
AMC 423235	BULL-018	4960	34			SEC08-T14N-R09W
AMC 423236	BULL-019	4960	35			SEC08-T14N-R09W
AMC 423237	BULL-020	4960	36			SEC08-T14N-R09W
AMC 423238	BULL-021	4960	37			SEC08-T14N-R09W
AMC 423239	BULL-022	4960	38			SEC08-T14N-R09W
AMC 423240	BULL-023	4960	39			SEC08-T14N-R09W
AMC 423241	BULL-024	4960	40			SEC08-T14N-R09W
AMC 423242	BULL-025	4960	41			SEC08-T14N-R09W
AMC 423243	BULL-026	4960	42			SEC08-T14N-R09W
AMC 423244	BULL-027	4960	43			SEC08-T14N-R09W
AMC 423245	BULL-028	4960	44			SEC17-T14N-R09W
AMC 423246	BULL-029	4960	45			SEC17-T14N-R09W
AMC 423247	BULL-030	4960	46			SEC17-T14N-R09W
AMC 423248	BULL-031	4960	47			SEC17-T14N-R09W
AMC 423249	BULL-032	4960	48			SEC17-T14N-R09W
AMC 423250	BULL-033	4960	49			SEC17-T14N-R09W
AMC 423251	BULL-034	4960	50			SEC17-T14N-R09W
AMC 423252	BULL-035	4960	51			SEC17-T14N-R09W
AMC 423253	BULL-036	4960	52			SEC17-T14N-R09W
AMC 423254	BULL-037	4960	53			SEC17-T14N-R09W
AMC 423255	BULL-038	4960	54			SEC17-T14N-R09W
AMC 423256	BULL-039	4960	55			SEC17-T14N-R09W
AMC 423257	BULL-040	4960	56			SEC17-T14N-R09W
AMC 423258	BULL-041	4960	57			SEC17-T14N-R09W
AMC 423259	BULL-042	4960	58			SEC17-T14N-R09W

Date: 6/16/2015

Page 24

RECEIVED
BLM AZ STATE OFFICE
JUN 16 2015 10:53 AM

EXHIBIT A

County: Yavapai

State: AZ

<u>BLM Serial #</u>	<u>Claim Name</u>	<u>Original Recording</u>		<u>Amended Recording</u>		<u>Location</u>
		<u>Recording #</u>	<u>Page #</u>	<u>Recording #</u>	<u>Page #</u>	
AMC 423260	BULL-043	4960	59			SEC17-T14N-R09W
AMC 423261	BULL-044	4960	60			SEC17-T14N-R09W
AMC 423262	BULL-045	4960	61			SEC17-T14N-R09W
AMC 423263	BULL-046	4960	62			SEC17-T14N-R09W
AMC 423264	BULL-047	4960	63			SEC17-T14N-R09W
AMC 423265	BULL-048	4960	64			SEC17-T14N-R09W
AMC 423266	BULL-049	4960	65			SEC17-T14N-R09W
AMC 423267	BULL-050	4960	66			SEC17-T14N-R09W
AMC 423268	BULL-051	4960	67			SEC17-T14N-R09W
AMC 423269	BULL-052	4960	68			SEC17-T14N-R09W
AMC 423270	BULL-053	4960	69			SEC17-T14N-R09W
AMC 423271	BULL-054	4960	70			SEC17-T14N-R09W
AMC 423272	BULL-055	4960	71			SEC17-T14N-R09W
AMC 423273	BULL-056	4960	72			SEC17-T14N-R09W
AMC 423274	BULL-057	4960	73			SEC17-T14N-R09W
AMC 423275	BULL-058	4960	74			SEC17-T14N-R09W
AMC 423276	BULL-059	4960	75			SEC17-T14N-R09W
AMC 423277	BULL-060	4960	76			SEC17-T14N-R09W
AMC 423278	BULL-061	4960	77			SEC17-T14N-R09W
AMC 423279	BULL-062	4960	78			SEC17-T14N-R09W
AMC 423280	BULL-063	4960	79			SEC17-T14N-R09W
AMC 423281	BULL-064	4960	80			SEC17-T14N-R09W
AMC 423282	BULL-065	4960	81			SEC17-T14N-R09W
AMC 423283	BULL-066	4960	82			SEC17-T14N-R09W
AMC 423284	BULL-067	4960	83			SEC17-T14N-R09W
AMC 423285	BULL-068	4960	84			SEC17-T14N-R09W
AMC 423286	BULL-069	4960	85			SEC17-T14N-R09W
AMC 423287	BULL-070	4960	86			SEC17-T14N-R09W
AMC 423288	BULL-071	4960	87			SEC17-T14N-R09W
AMC 423289	BULL-072	4960	88			SEC17-T14N-R09W
AMC 423290	BULL-073	4960	89			SEC17-T14N-R09W
AMC 423291	BULL-074	4960	90			SEC17-T14N-R09W
AMC 423292	BULL-075	4960	91			SEC17-T14N-R09W
AMC 423293	BULL-076	4960	92			SEC17-T14N-R09W
AMC 423294	BULL-077	4960	93			SEC17-T14N-R09W
AMC 423295	BULL-078	4960	94			SEC17-T14N-R09W
AMC 423296	BULL-079	4960	95			SEC17-T14N-R09W
AMC 423297	BULL-080	4960	96			SEC17-T14N-R09W

Date: 6/16/2015

Page 25

RECEIVED
BLM AZ STATE OFFICE
JUN 16 2015 10:38 AM

EXHIBIT A

County: Yavapai

State: AZ

BLM Serial #	Claim Name	Original Recording		Amended Recording		Location
		Recording #	Page #	Recording #	Page #	
AMC 423298	BULL-081	4960	97			SEC17-T14N-R09W
AMC 423299	BULL-082	4960	98			SEC17-T14N-R09W
AMC 423300	BULL-083	4960	99			SEC17-T14N-R09W
AMC 423301	BULL-084	4960	100			SEC17-T14N-R09W
AMC 423302	BULL-085	4960	101			SEC17-T14N-R09W
AMC 423303	BULL-086	4960	102			SEC17-T14N-R09W
AMC 423304	BULL-087	4960	103			SEC17-T14N-R09W
AMC 423305	BULL-088	4960	104			SEC17-T14N-R09W
AMC 423306	BULL-089	4960	105			SEC17-T14N-R09W
AMC 423307	BULL-090	4960	106			SEC17-T14N-R09W
AMC 423308	BULL-091	4960	107			SEC17-T14N-R09W
AMC 423309	BULL-092	4960	108			SEC17-T14N-R09W
AMC 423310	BULL-093	4960	109			SEC17-T14N-R09W
AMC 423311	BULL-094	4960	110			SEC17-T14N-R09W
AMC 423312	BULL-095	4960	111			SEC17-T14N-R09W
AMC 423313	STEP-001	4960	112			SEC07-T14N-R09W
AMC 423314	STEP-002	4960	113			SEC07-T14N-R09W
AMC 423315	STEP-003	4960	114			SEC07-T14N-R09W
AMC 423316	STEP-004	4960	115			SEC07-T14N-R09W
AMC 423317	STEP-005	4960	116			SEC07-T14N-R09W
AMC 423318	STEP-006	4960	117			SEC07-T14N-R09W
AMC 423319	STEP-007	4960	118			SEC07-T14N-R09W
AMC 423320	STEP-008	4960	119			SEC07-T14N-R09W
AMC 423321	STEP-009	4960	120			SEC07-T14N-R09W
AMC 423322	STEP-010	4960	121			SEC07-T14N-R09W
AMC 423323	STEP-011	4960	122			SEC08-T14N-R09W
AMC 423324	STEP-012	4960	123			SEC08-T14N-R09W
AMC 423325	STEP-013	4960	124			SEC08-T14N-R09W
AMC 423326	STEP-014	4960	125			SEC08-T14N-R09W
AMC 423327	STEP-015	4960	126			SEC08-T14N-R09W
AMC 423328	STEP-016	4960	127			SEC08-T14N-R09W
AMC 423329	STEP-017	4960	128			SEC08-T14N-R09W
AMC 423330	STEP-018	4960	129			SEC08-T14N-R09W
AMC 423331	STEP-019	4960	130			SEC08-T14N-R09W
AMC 423332	STEP-020	4960	131			SEC08-T14N-R09W
AMC 423333	STEP-021	4960	132			SEC08-T14N-R09W
AMC 423334	STEP-022	4960	133			SEC08-T14N-R09W
AMC 423335	STEP-023	4960	134			SEC08-T14N-R09W

Date: 6/16/2015

Page 26

RECEIVED
YAVAPAI COUNTY
STATE OFFICE

EXHIBIT A

County: Yavapai

State: AZ

BLM Serial #	Claim Name	Original Recording		Amended Recording		Location
		Recording #	Page #	Recording #	Page #	
AMC 423336	STEP-024	4960	135			SEC08-T14N-R09W
AMC 423337	STEP-025	4960	136			SEC08-T14N-R09W
AMC 423338	STEP-026	4960	137			SEC08-T14N-R09W
AMC 423339	STEP-027	4960	138			SEC17-T14N-R09W
AMC 423340	STEP-028	4960	139			SEC17-T14N-R09W
AMC 423341	STEP-029	4960	140			SEC17-T14N-R09W
AMC 423342	STEP-030	4960	141			SEC17-T14N-R09W
AMC 423343	STEP-031	4960	142			SEC17-T14N-R09W
AMC 423344	STEP-032	4960	143			SEC17-T14N-R09W
AMC 423345	STEP-033	4960	144			SEC08-T14N-R09W
AMC 423346	STEP-034	4960	145			SEC08-T14N-R09W
AMC 423347	STEP-035	4960	146			SEC08-T14N-R09W
AMC 423348	STEP-036	4960	147			SEC08-T14N-R09W
AMC 423349	STEP-037	4960	148			SEC08-T14N-R09W
AMC 423350	STEP-038	4960	149			SEC08-T14N-R09W
AMC 423351	STEP-039	4960	150			SEC17-T14N-R09W
AMC 423352	STEP-040	4960	151			SEC17-T14N-R09W
AMC 423353	STEP-041	4960	152			SEC17-T14N-R09W
AMC 423354	STEP-042	4960	153			SEC17-T14N-R09W
AMC 423355	STEP-043	4960	154			SEC17-T14N-R09W
AMC 423356	STEP-044	4960	155			SEC17-T14N-R09W
AMC 423357	STEP-045	4960	156			SEC08-T14N-R09W
AMC 423358	STEP-046	4960	157			SEC08-T14N-R09W
AMC 423359	STEP-047	4960	158			SEC08-T14N-R09W
AMC 423360	STEP-048	4960	159			SEC08-T14N-R09W
AMC 423361	STEP-049	4960	160			SEC08-T14N-R09W
AMC 423362	STEP-050	4960	161			SEC08-T14N-R09W
AMC 423363	STEP-051	4960	162			SEC17-T14N-R09W
AMC 423364	STEP-052	4960	163			SEC17-T14N-R09W
AMC 423365	STEP-053	4960	164			SEC17-T14N-R09W
AMC 423366	STEP-054	4960	165			SEC17-T14N-R09W
AMC 423367	STEP-055	4960	166			SEC17-T14N-R09W
AMC 423368	STEP-056	4960	167			SEC17-T14N-R09W
AMC 423369	STEP-057	4960	168			SEC17-T14N-R09W
AMC 423370	STEP-058	4960	169			SEC17-T14N-R09W
AMC 423371	STEP-059	4960	170			SEC17-T14N-R09W
AMC 423372	STEP-060	4960	171			SEC17-T14N-R09W
AMC 423373	STEP-061	4960	172			SEC17-T14N-R09W

Date: 6/16/2015

Page 27

RECEIVED
 BLM AZ STATE OFFICE

EXHIBIT A

County: Yavapai

State: AZ

<u>BLM Serial #</u>	<u>Claim Name</u>	<u>Original Recording</u>		<u>Amended Recording</u>		<u>Location</u>
		<u>Recording #</u>	<u>Page #</u>	<u>Recording #</u>	<u>Page #</u>	
AMC 425400	OSL-001	4995	454			SEC35-T15N-R09W
AMC 425401	OSL-002	4995	455			SEC35-T15N-R09W
AMC 425402	OSL-003	4995	456			SEC35-T15N-R09W
AMC 425403	OSL-004	4995	457			SEC35-T15N-R09W
AMC 425404	OSL-005	4995	458			SEC35-T15N-R09W
AMC 425405	OSL-006	4995	459			SEC35-T15N-R09W
AMC 425406	OSL-007	4995	460			SEC35-T15N-R09W
AMC 425407	OSL-008	4995	461			SEC35-T15N-R09W
AMC 425408	OSL-009	4995	462			SEC35-T15N-R09W
AMC 425409	OSL-010	4995	463			SEC02-T14N-R09W
AMC 425410	OSL-011	4995	464			SEC02-T14N-R09W
AMC 425411	OSL-012	4995	465			SEC02-T14N-R09W
AMC 425412	OSL-013	4995	466			SEC02-T14N-R09W
AMC 425413	OSL-014	4995	467			SEC02-T14N-R02W
AMC 425414	OSL-015	4995	468			SEC02-T14N-R09W
AMC 425415	OSL-016	4995	469			SEC02-T14N-R02W
AMC 425416	OSL-017	4995	470			SEC02-T14N-R09W
AMC 425417	OSL-018	4995	471			SEC02-T14N-R09W
AMC 425418	OSL-019	4995	472			SEC02-T14N-R09W
AMC 425419	OSL-020	4995	473			SEC02-T14N-R09W
AMC 425420	OSL-021	4995	474			SEC02-T14N-R09W
AMC 425421	OSL-022	4995	475			SEC35-T15N-R09W
AMC 425422	OSL-023	4995	476			SEC35-T15N-R09W
AMC 425423	OSL-024	4995	477			SEC35-T15N-R09W
AMC 425424	OSL-025	4995	478			SEC35-T15N-R09W
AMC 425425	OSL-026	4995	479			SEC35-T15N-R09W
AMC 425426	OSL-027	4995	480			SEC35-T15N-R09W
AMC 425427	OSL-028	4995	481			SEC35-T15N-R09W
AMC 425428	OSL-029	4995	482			SEC35-T15N-R09W
AMC 425429	OSL-030	4995	483			SEC35-T15N-R09W
AMC 425430	OSL-031	4995	484			SEC35-T15N-R09W
AMC 425431	OSL-032	4995	485			SEC35-T15N-R09W
AMC 425432	OSL-033	4995	486			SEC35-T15N-R09W
AMC 425433	OSL-034	4995	487			SEC35-T15N-R09W
AMC 425434	OSL-035	4995	488			SEC35-T15N-R09W
AMC 425435	OSL-036	4995	489			SEC35-T15N-R09W
AMC 425436	OSL-037	4995	490			SEC35-T15N-R09W
AMC 425437	OSL-038	4995	491			SEC35-T15N-R09W

Date: 6/16/2015

Page 28

RECEIVED
 CLM AZ STATE OFFICE
 JUN 16 2015 10:50 AM

EXHIBIT A

County: Yavapai

State: AZ

<u>BLM Serial #</u>	<u>Claim Name</u>	<u>Original Recording</u>		<u>Amended Recording</u>		<u>Location</u>
		<u>Recording #</u>	<u>Page #</u>	<u>Recording #</u>	<u>Page #</u>	
AMC 425438	OSL-039	4995	492			SEC35-T15N-R09W
AMC 425439	OSL-040	4995	493			SEC02-T14N-R09W
AMC 425440	OSL-041	4995	494			SEC02-T14N-R09W
AMC 425441	OSL-042	4995	495			SEC02-T14N-R09W
AMC 425442	OSL-043	4995	496			SEC02-T14N-R09W
AMC 425443	OSL-044	4995	497			SEC02-T14N-R09W
AMC 425444	OSL-045	4995	498			SEC02-T14N-R09W
AMC 425445	OSL-046	4995	499			SEC02-T14N-R09W
AMC 425446	OSL-047	4995	500			SEC02-T14N-R09W
AMC 425447	OSL-048	4995	501			SEC02-T14N-R09W
AMC 425448	OSL-049	4995	502			SEC02-T14N-R09W
AMC 425449	OSL-050	4995	503			SEC02-T14N-R09W
AMC 425450	OSL-051	4995	504			SEC02-T14N-R09W
AMC 425451	OSL-052	4995	505			SEC02-T14N-R09W
AMC 425452	OSL-053	4995	506			SEC02-T14N-R09W
AMC 425453	OSL-054	4995	507			SEC02-T14N-R09W
AMC 425454	OSL-055	4995	508			SEC02-T14N-R09W
AMC 425455	OSL-056	4995	509			SEC35-T15N-R09W
AMC 425456	OSL-057	4995	510			SEC35-T15N-R09W
AMC 425457	OSL-058	4995	511			SEC35-T15N-R09W
AMC 425458	OSL-059	4995	512			SEC35-T15N-R09W
AMC 425459	OSL-060	4995	513			SEC35-T15N-R09W
AMC 425460	OSL-061	4995	514			SEC35-T15N-R09W
AMC 425461	OSL-062	4995	515			SEC35-T15N-R09W
AMC 425462	OSL-063	4995	516			SEC35-T15N-R09W
AMC 425463	OSL-064	4995	517			SEC35-T15N-R09W
AMC 425464	OSL-065	4995	518			SEC01-T14N-R09W
AMC 425465	OSL-066	4995	519			SEC01-T14N-R09W
AMC 425466	OSL-067	4995	520			SEC01-T14N-R09W
AMC 425467	OSL-068	4995	521			SEC01-T14N-R09W
AMC 425468	OSL-069	4995	522			SEC01-T14N-R09W
AMC 425469	OSL-070	4995	523			SEC01-T14N-R09W
AMC 425470	OSL-071	4995	524			SEC01-T14N-R09W
AMC 425471	OSL-072	4995	525			SEC01-T14N-R09W
AMC 425472	OSL-073	4995	526			SEC01-T14N-R09W
AMC 425473	OSL-074	4995	527			SEC01-T14N-R09W
AMC 425474	OSM-001	4995	528			SEC10-T14N-R09W
AMC 425475	OSM-002	4995	529			SEC10-T14N-R09W

Date: 6/16/2015

Page 29

RECEIVED
BLM AZ STATE OFFICE

EXHIBIT A

County: Yavapai

State: AZ

<u>BLM Serial #</u>	<u>Claim Name</u>	<u>Original Recording</u>		<u>Amended Recording</u>		<u>Location</u>
		<u>Recording #</u>	<u>Page #</u>	<u>Recording #</u>	<u>Page #</u>	
AMC 425476	OSM-003	4995	530			SEC10-T14N-R09W
AMC 425477	OSM-004	4995	531			SEC10-T14N-R09W
AMC 425478	OSM-005	4995	532			SEC10-T14N-R09W
AMC 429339	SKUNK-1	2014-0043084				SEC30-T14N-R09W
AMC 429340	SKUNK-2	2014-0043085				SEC30-T14N-R09W
AMC 429341	SKUNK-3	2014-0043086				SEC30-T14N-R09W
AMC 429342	SKUNK-4	2014-0043087				SEC30-T14N-R09W
AMC 429343	SKUNK-5	2014-0043088				SEC30-T14N-R09W
AMC 429344	SKUNK-6	2014-0043089				SEC30-T14N-R09W
No. Of Claims	1105					

RECEIVED
 CLM AZ STATE OFFICE
 2015 AUG 10 P 12: 32
 HOENIX, ARIZONA

United States Department of the Interior
Bureau of Land Management
 LANDS/RECREATION & PLANNING
 ONE N CENTRAL AVE
 PHOENIX, AZ 85004 -2203
 Phone: 602-417-9200

Receipt

No: 3362990


Transaction #: 3461009	
Date of Transaction: 08/10/2015	
CUSTOMER:	
FREEPORT MCMORAN BAGDAD INC 333 N CENTRAL AVE PHOENIX, AZ 85004-2121 US	

LINE #	QTY	DESCRIPTION	REMARKS	UNIT PRICE	TOTAL
1	1.00	LOCATABLE MINERALS / MINING CLAIMS- NOT NEW-UNADJUD, ONE AUTH NO. ONLY / MINING CLAIM MONEY RECEIVED CASES: AMC31840/\$171275.00	MAINT 2016/1105	- n/a -	171275.00
TOTAL:					\$171,275.00

PAYMENT INFORMATION			
1	AMOUNT:	171275.00	POSTMARKED: N/A
	TYPE:	CHECK	RECEIVED: 08/10/2015
	CHECK NO:	843867	
	NAME:	FREEPORT MCMORAN BAGDAD INC 333 N CENTRAL AVE PHOENIX AZ 85004-2121 US	

REMARKS

This receipt was generated by the automated BLM Collections and Billing System and is a paper representation of a portion of the official electronic record contained therein.



Authorized Date 10/07/2014

AZ BLM REFUND \$2480 TO FREEPORT MCMORAN INC FOR 2015

Instructions to Accounts MAINTENANCE FEES PAID ON CLOSED CLAIMS AMC425479-494.
RECEIPT #3098123. RE.

Login ID 4105

Entry Date 10/07/2014

Total Amount \$2,480.00

31840

38688

62882

63137

79981

159967

305766

308466

317120

322631

362070

364582

397194

403441

413793

418724

422704

423218

425400

AMC 31840

38688

62882

63137

79981

159967

305766

308466

317120

322631

362070

364582

397194

403441

413793

418724

422704

423218

425400

ENTERED
AUG 12 2014
BY: Kmu

August 11, 2014

After recording, return to:
Freeport-McMoRan Inc.
Attn: C. Loder
333 North Central Avenue
Phoenix, AZ 85004

Bureau of Land Management
Department of the Interior
One N. Central Avenue
Phoenix, AZ 85004

NO. OF CLAIMS 1115
AMOUNT 172,825.
RECEIPT NO. 3098123
INIT. SL
BLM-ASO


2014

NOTICE OF INTENT TO HOLD MINING CLAIMS AND PAYMENT OF BLM MAINTENANCE FEE

Re: Payment of Annual Claim Maintenance Fee

Dear Sir or Madam:

This will serve as notice that Freeport-McMoRan Bagdad, Inc., whose address for purposes of this filing is Land and Water Department, 333 North Central Ave., Phoenix, Arizona 85004, intends to hold the mining claims and/or mill sites described on Exhibit A attached hereto for the assessment year ending at 12 o'clock, noon, on September 1, 2015 by payment of the annual maintenance fee of \$155 per claim or site. Payment of such amount is made herewith for such assessment year for each of the claims and sites, the name, and BLM serial number with the book and page or index number of recording of the location notice in the official records of Yavapai County, Arizona, of which, is set forth on Exhibit A attached hereto and by this reference incorporated herein.



Carolyn Loder for
Freeport-McMoRan Bagdad, Inc.


State of Arizona)
) ss.
County of Maricopa)

RECEIVED
BLM AZ STATE OFFICE
2014 AUG 11 P 1:20
PHOENIX, ARIZONA

The foregoing instrument was acknowledged before me on August 11th, 2014, by Carolyn Loder, on behalf of Freeport-McMoRan Bagdad, Inc.

(Seal)


STEPHANIE D. TURTON
Notary Public - State of Arizona
MARICOPA COUNTY
My Commission Expires Nov. 18, 2015


Notary Public
My commission expires: 11-18-2015

\$2480 refund authorized for 2015
Mf's paid on closed claims 425479 -
Amc425494. RE 10.7.14

EXHIBIT A

County: Yavapai

State: AZ

BLM Serial #	Claim Name	Original Recording		Amended Recording		Location
		Recording #	Page #	Recording #	Page #	
AMC 031840	RS 129	1185	243			SEC34-T15N-R10W
AMC 031841	RS 130	1185	245			SEC34-T15N-R10W
AMC 031842	RS 131	1185	247			SEC34-T15N-R10W
AMC 031843	RS 132	1185	249			SEC34-T15N-R10W
AMC 031844	RS 133	1185	251			SEC34-T15N-R10W
AMC 031845	RS 134	1185	253			SEC34-T15N-R10W
AMC 031846	RS 135	1185	255			SEC34-T15N-R10W
AMC 031847	RS 136	1185	257			SEC34-T15N-R10W
AMC 031856	RS 145	1185	275			SEC34-T15N-R10W
AMC 031857	RS 146	1185	277			SEC34-T15N-R10W
AMC 031858	RS 147	1185	279			SEC34-T15N-R10W
AMC 031859	RS 148	1185	281			SEC34-T15N-R10W
AMC 031860	RS 149	1185	283			SEC34-T15N-R10W
AMC 031861	RS 150	1185	285			SEC34-T15N-R10W
AMC 031862	RS 151	1185	287			SEC34-T15N-R10W
AMC 031863	RS 152	1185	289			SEC34-T15N-R10W
AMC 031872	RS 165	1185	307			SEC34-T15N-R10W
AMC 031873	RS 166	1185	309			SEC34-T15N-R10W
AMC 031874	RS 167	1185	311			SEC34-T15N-R10W
AMC 031875	RS 168	1185	313			SEC34-T15N-R10W
AMC 031884	RS 181	1185	331			SEC34-T15N-R10W
AMC 031885	RS 182	1185	333			SEC34-T15N-R10W
AMC 031886	RS 183	1185	335			SEC34-T15N-R10W
AMC 031887	RS 184	1185	337			SEC34-T15N-R10W
AMC 031896	RS 197	1185	355			SEC34-T15N-R10W
AMC 031897	RS 198	1185	357			SEC34-T15N-R10W
AMC 031898	RS 199	1185	359			SEC34-T15N-R10W
AMC 031899	RS 200	1185	361			SEC34-T15N-R10W
AMC 031900	RS 213	1185	363			SEC34-T15N-R10W
AMC 031901	RS 214	1185	365			SEC34-T15N-R10W
AMC 031902	RS 215	1185	367			SEC34-T15N-R10W
AMC 031903	RS 216	1185	369			SEC34-T15N-R10W
AMC 038690	DEER NO. 3	580	730			SEC12-T14N-R10W
AMC 038691	DEER NO. 4	580	731			SEC12-T14N-R10W
AMC 038692	DEER NO. 5	580	732			SEC12-T14N-R10W
AMC 038693	DEER NO. 6	580	733			SEC12-T14N-R10W
AMC 038694	DEER NO. 7A	1202	282			SEC12-T14N-R10W
AMC 038695	DEER NO. 8A	1202	284			SEC12-T14N-R10W

Date: 3/31/2014

RECEIVED
BLM AZ STATE OFFICE
PHOENIX, ARIZONA
2014 AUG 11 P 1:20

EXHIBIT A

County: Yavapai

State: AZ

BLM Serial #	Claim Name	Original Recording		Amended Recording		Location
		Recording #	Page #	Recording #	Page #	
AMC 038696	DEER NO. 9	580	881			SEC12-T14N-R10W
AMC 038708	DEER # 21	669	962			SEC12-T14N-R10W
AMC 038709	DEER # 22	669	963			SEC12-T14N-R10W
AMC 038710	DEER # 23	669	964			SEC12-T14N-R10W
AMC 038711	DEER # 24	669	965			SEC12-T14N-R10W
AMC 038712	DEER # 25	669	966			SEC12-T14N-R10W
AMC 038713	DEER # 26	669	967			SEC12-T14N-R10W
AMC 038714	DEER # 27	669	968			SEC12-T14N-R10W
AMC 038715	DEER # 28	669	969			SEC13-T14N-R10W
AMC 038716	DEER # 29	669	970			SEC13-T14N-R10W
AMC 038717	DEER # 30	669	971			SEC12-T14N-R10W
AMC 038718	DEER # 31	669	972			SEC12-T14N-R10W
AMC 038719	DEER # 32	669	973			SEC12-T14N-R10W
AMC 038720	DEER # 33	669	974			SEC12-T14N-R10W
AMC 038721	DEER # 34	669	975			SEC13-T14N-R10W
AMC 038722	DEER # 35	669	976			SEC13-T14N-R10W
AMC 038723	DEER # 36	669	977			SEC13-T14N-R10W
AMC 038724	DEER # 37	669	978			SEC13-T14N-R10W
AMC 038725	DEER # 38	669	979			SEC12-T14N-R10W
AMC 038726	DEER # 39	669	980			SEC12-T14N-R10W
AMC 038727	DEER # 40	669	981			SEC12-T14N-R10W
AMC 038728	DEER # 41	669	982			SEC12-T14N-R10W
AMC 038729	DEER # 42	669	983			SEC13-T14N-R10W
AMC 038730	DEER # 43	669	984			SEC13-T14N-R10W
AMC 038731	DEER # 44	669	985			SEC13-T14N-R10W
AMC 038732	DEER # 45	669	986			SEC13-T14N-R10W
AMC 038733	DEER # 46	669	987			SEC13-T14N-R10W
AMC 038734	DEER # 47	669	988			SEC13-T14N-R10W
AMC 038735	DEER # 48	669	989			SEC11-T14N-R10W
AMC 038736	DEER # 49	669	990			SEC11-T14N-R10W
AMC 038737	DEER # 50	669	991			SEC14-T14N-R10W
AMC 038738	DEER # 51	669	992			SEC14-T14N-R10W
AMC 038739	DEER # 52	669	993			SEC14-T14N-R10W
AMC 038740	DEER # 53 (RELOCATION)	695	390			SEC13-T14N-R10W
AMC 038741	DEER # 54	669	995			SEC14-T14N-R10W
AMC 038742	DEER # 55	669	996			SEC14-T14N-R10W
AMC 038743	DEER # 56	669	997			SEC14-T14N-R10W
AMC 038744	DEER # 57	669	998			SEC14-T14N-R10W

Date: 3/31/2014

RECEIVED
 BLM AZ STATE OFFICE
 2014 AUG 11 P 1:20
 PHOENIX ARIZONA

EXHIBIT A

County: Yavapai

State: AZ

BLM Serial #	Claim Name	Original Recording		Amended Recording		Location
		Recording #	Page #	Recording #	Page #	
AMC 038745	DEER # 58	669	999			SEC14-T14N-R10W
AMC 038746	DEER # 59	670	001			SEC14-T14N-R10W
AMC 038747	DEER # 60 (RELOCATION)	695	391			SEC14-T14N-R10W
AMC 038748	DEER # 61	670	003			SEC14-T14N-R10W
AMC 038749	DEER # 62	670	004			SEC14-T14N-R10W
AMC 038750	DEER # 63	670	005			SEC14-T14N-R10W
AMC 038751	DEER # 64	670	006			SEC14-T14N-R10W
AMC 038767	DEER # 81	938	474			SEC12-T14N-R10W
AMC 038768	DEER # 82	938	475			SEC12-T14N-R10W
AMC 038769	DEER # 83	938	476			SEC12-T14N-R10W
AMC 038770	DEER # 84	938	477			SEC12-T14N-R10W
AMC 062882	KEYNOTE	108	189			SEC20-T14N-R09W
AMC 062883	MOON ANCHOR	076	374			SEC19-T14N-R09W
AMC 062884	BIRD EYE	076	375			SEC19-T14N-R09W
AMC 062885	LONGVIEW	050	191			SEC19-T14N-R09W
AMC 062886	NINO	017	007	071	025	SEC30-T14N-R09W
AMC 062887	QUEEN EXTENSION #1	004	538			SEC19-T14N-R09W
AMC 062888	BRUCE #1	608	348			SEC20-T14N-R09W
AMC 062889	BRUCE #3	608	350			SEC19-T14N-R09W
AMC 062890	R & R #2	608	345			SEC19-T14N-R09W
AMC 062891	JOS #5	576	129			SEC18-T14N-R09W
AMC 062892	JOS #6	576	130			SEC19-T14N-R09W
AMC 062893	CYPRUS NO 1	005	483	025	589	SEC19-T14N-R09W
AMC 062894	CYPRUS NO 2	005	484	025	590	SEC20-T14N-R09W
AMC 062895	CYPRUS NO 3	005	485	025	591	SEC20-T14N-R09W
AMC 062896	CYPRUS NO. 4	013	022	049	525	SEC20-T14N-R09W
AMC 062897	CYPRUS NO. 5	013	023	049	526	SEC20-T14N-R09W
AMC 062898	CYPRUS NO 6	013	024	049	527	SEC17-T14N-R09W
AMC 062899	CYPRUS #7	049	528			SEC20-T14N-R09W
AMC 062900	CYPRUS #8	049	529			SEC19-T14N-R09W
AMC 062901	CYPRUS #9	049	530			SEC19-T14N-R09W
AMC 062902	CYPRUS #10	049	531			SEC19-T14N-R09W
AMC 062903	CYPRUS #11	049	532			SEC19-T14N-R09W
AMC 062904	CYPRUS #12	049	533			SEC19-T14N-R09W
AMC 062905	CYPRUS #13	049	534			SEC19-T14N-R09W
AMC 062906	CYPRUS # 14	071	024			SEC19-T14N-R09W
AMC 062907	CYPRUS #15	061	100			SEC20-T14N-R09W
						SEC18-T14N-R09W

Date: 3/31/2014

PHOENIX, ARIZONA

AUG 11 10:20 AM

RECEIVED
M AZ STATE OFFICE

EXHIBIT A

County: Yavapai

State: AZ

BLM Serial #	Claim Name	Original Recording		Amended Recording		Location
		Recording #	Page #	Recording #	Page #	
AMC 062908	L. & W.	015	227			SEC19-T14N-R09W
AMC 062909	L. & W. NO. 3	015	230			SEC19-T14N-R09W
AMC 062910	L. & W. NO. 4	015	231			SEC19-T14N-R09W
AMC 062911	L. & W. NO. 5	015	232			SEC19-T14N-R09W
AMC 062912	BETA NO. 1	013	546			SEC19-T14N-R09W
AMC 062913	BETA NO. 2	013	547	025	588	SEC19-T14N-R09W
AMC 062914	BETA NO. 3	013	548			SEC19-T14N-R09W
AMC 062915	PLYMOUTH	131	046			SEC17-T14N-R09W
AMC 062916	PLYMOUTH EXTENSION	156	246			SEC20-T14N-R09W
AMC 063176	OCTAROON	144	367			SEC14-T14N-R10W
AMC 063177	OCTAROON NO. 1	144	368			SEC14-T14N-R10W
AMC 063178	RED MT. COPPER NO 1	358	215			SEC14-T14N-R10W
AMC 063179	RED MT. COPPER NO 2	358	216			SEC14-T14N-R10W
AMC 063180	RED MT. COPPER NO 3	358	217			SEC14-T14N-R10W
AMC 063181	RED MT. COPPER NO 4	358	218			SEC14-T14N-R10W
AMC 063182	RED MT. COPPER NO 5	358	219			SEC14-T14N-R10W
AMC 063183	RED MT. COPPER NO 6	358	220			SEC14-T14N-R10W
AMC 063184	RED MT. COPPER NO 7	358	221			SEC14-T14N-R10W
AMC 063185	RED MT. COPPER NO 8	358	222			SEC14-T14N-R10W
AMC 063186	RED MT. COPPER NO 9	358	223			SEC23-T14N-R10W
AMC 063187	COPPER-RIDGE NO 1	358	206			SEC14-T14N-R10W
AMC 063188	COPPER-RIDGE NO 2	358	207			SEC15-T14N-R10W
AMC 063189	COPPER-RIDGE NO 3	358	208			SEC15-T14N-R10W
AMC 063190	COPPER RIDGE NO 4	358	209			SEC14-T14N-R10W
AMC 063191	COPPER RIDGE NO 5	358	210			SEC15-T14N-R10W
AMC 063192	COPPER RIDGE NO 6	358	211			SEC22-T14N-R10W
AMC 063193	COPPER RIDGE NO 7	358	212			SEC22-T14N-R10W
AMC 063194	COPPER RIDGE NO 8	358	213			SEC22-T14N-R10W
AMC 063195	COPPER RIDGE NO 9	358	214			SEC22-T14N-R10W
AMC 063196	ISO #1	563	346			SEC14-T14N-R10W
AMC 063197	ISO #2	563	347			SEC15-T14N-R10W
AMC 063198	ISO #3	563	348			SEC15-T14N-R10W
AMC 063199	ISO #4	563	349			SEC15-T14N-R10W

Date: 3/31/2014

RECEIVED
 M AZ STATE OFFICE
 2014 AUG 11 P 1:20
 PHOENIX ARIZONA

EXHIBIT A

County: Yavapai

State: AZ

Original Recording

Amended Recording

BLM Serial #	Claim Name	Original Recording		Amended Recording		Location
		Recording #	Page #	Recording #	Page #	
AMC 063200	ISO #5	563	350			SEC15-T14N-R10W
AMC 063201	ISO #6	563	351			SEC15-T14N-R10W
AMC 063202	ISO #7	563	352			SEC23-T14N-R10W
AMC 063203	ISO #8	563	353			SEC23-T14N-R10W
AMC 063204	ISO #9	563	354			SEC23-T14N-R10W
AMC 063205	ISO #10	563	355			SEC22-T14N-R10W
AMC 063206	ISO #11	563	356			SEC22-T14N-R10W
AMC 063207	ISO #12	563	357			SEC22-T14N-R10W
AMC 063208	ISO #13	563	358			SEC15-T14N-R10W
AMC 063209	ISO #14	563	359			SEC22-T14N-R10W
AMC 063210	ISO #15	568	502			SEC15-T14N-R10W
AMC 063211	ISO #16	568	503			SEC15-T14N-R10W
AMC 079981	R & R #1	608	344			SEC19-T14N-R09W
AMC 079982	R & R #3	608	346			SEC18-T14N-R09W
AMC 079983	R & R #4	608	347			SEC19-T14N-R09W
AMC 079984	BRUCE #2	608	349			SEC19-T14N-R09W
AMC 079985	JOS #1	576	125			SEC19-T14N-R09W
AMC 079986	JOS #2	576	126			SEC19-T14N-R09W
AMC 079987	JOS #3	576	127			SEC19-T14N-R09W
AMC 079988	JOS #4	576	128	761	181	SEC19-T14N-R09W
AMC 079989	COMBINE NO. 2	511	463			SEC18-T14N-R09W
AMC 079990	L. & W. NO. 1	015	228			SEC19-T14N-R09W
AMC 079991	L. & W. NO. 2	015	229			SEC19-T14N-R09W
AMC 079992	L. & W. NO. 6	015	233			SEC19-T14N-R09W
AMC 079993	L. & W. FRACTION	015	226			SEC19-T14N-R09W
AMC 079994	POSSIBILITIES NO. 1	015	225	761	182	SEC19-T14N-R09W
AMC 159967	BM 1	1441	332			SEC26-T15N-R10W
AMC 159968	BM 2	1441	334			SEC26-T15N-R10W
AMC 305766	BEV 1	2265	277			SEC09-T14N-R09W
AMC 305767	BEV 2	2265	279			SEC09-T14N-R09W
AMC 305768	BEV 3	2265	281			SEC09-T14N-R09W
AMC 305769	BEV 4	2265	283			SEC09-T14N-R09W
AMC 305770	BEV 5	2265	285			SEC09-T14N-R09W
AMC 305771	BEV 6	2265	287			SEC09-T14N-R09W
AMC 305772	BEV 7	2265	289			SEC09-T14N-R09W
AMC 305773	BEV 8	2265	291			SEC09-T14N-R09W
AMC 305774	BEV 9	2265	293			SEC09-T14N-R09W
AMC 305775	BEV 10	2265	295			SEC09-T14N-R09W

Date: 3/31/2014

Page 5

RECEIVED
 M AZ STATE OFFICE
 PHOENIX, ARIZONA
 2014 AUG 11 P 1:20

EXHIBIT A

County: Yavapai

State: AZ

BLM Serial #	Claim Name	Original Recording		Amended Recording		Location
		Recording #	Page #	Recording #	Page #	
AMC 305776	BEV 11	2265	297			SEC09-T14N-R09W
AMC 305777	BEV 12	2265	299			SEC09-T14N-R09W
AMC 305778	BEV 13	2265	301			SEC09-T14N-R09W
AMC 305779	BEV 14	2265	303			SEC09-T14N-R09W
AMC 305780	BEV 15	2265	305			SEC09-T14N-R09W
AMC 305781	BEV 16	2265	307			SEC09-T14N-R09W
AMC 305782	BEV 17	2265	309			SEC09-T14N-R09W
AMC 305783	BEV 18	2265	311			SEC09-T14N-R09W
AMC 305784	BEV 19	2265	313			SEC09-T14N-R09W
AMC 305785	BEV 20	2265	315			SEC09-T14N-R09W
AMC 305786	BEV 21	2265	317			SEC09-T14N-R09W
AMC 305787	BEV 22	2265	319			SEC09-T14N-R09W
AMC 305788	BEV 23	2265	321			SEC09-T14N-R09W
AMC 305789	BEV 24	2265	323			SEC09-T14N-R09W
AMC 305790	BEV 25	2265	325			SEC09-T14N-R09W
AMC 305791	BEV 26	2265	327			SEC09-T14N-R09W
AMC 305792	BEV 27	2265	329			SEC09-T14N-R09W
AMC 305793	BEV 28	2265	331			SEC09-T14N-R09W
AMC 305794	BEV 29	2265	333			SEC09-T14N-R09W
AMC 305795	BEV 30	2265	335			SEC09-T14N-R09W
AMC 305796	BEV 31	2265	337			SEC09-T14N-R09W
AMC 305797	BEV 32	2265	339			SEC09-T14N-R09W
AMC 305798	BEV 33	2265	341			SEC09-T14N-R09W
AMC 305799	BEV 34	2265	343			SEC09-T14N-R09W
AMC 305800	BEV 35	2265	345			SEC09-T14N-R09W
AMC 305801	BEV 36	2265	347			SEC09-T14N-R09W
AMC 305802	BEV 37	2265	349			SEC09-T14N-R09W
AMC 305803	BEV 38	2265	351			SEC09-T14N-R09W
AMC 305804	BEV 39	2265	353			SEC09-T14N-R09W
AMC 305805	BEV 40	2265	355			SEC09-T14N-R09W
AMC 305806	BEV 41	2265	357			SEC09-T14N-R09W
AMC 305807	BEV 42	2265	359			SEC09-T14N-R09W
AMC 305808	BEV 43	2265	361			SEC09-T14N-R09W
AMC 305809	BEV 44	2265	363			SEC09-T14N-R09W
AMC 305810	BEV 45	2265	365			SEC09-T14N-R09W
AMC 305811	BEV 46	2265	367			SEC09-T14N-R09W
AMC 305812	BEV 47	2265	369			SEC09-T14N-R09W
AMC 305813	BEV 48	2265	371			SEC09-T14N-R09W

Date: 3/31/2014

RECEIVED
 IN AZ STATE OFFICE
 2014 AUG 11 P 1:20
 PHOENIX, ARIZONA

EXHIBIT A

County: Yavapai

State: AZ

BLM Serial #	Claim Name	Original Recording		Amended Recording		Location
		Recording #	Page #	Recording #	Page #	
AMC 305814	BEV 49	2265	373			SEC09-T14N-R09W
AMC 305815	BEV 50	2265	375			SEC09-T14N-R09W
AMC 305816	BEV 51	2265	377			SEC09-T14N-R09W
AMC 305817	BEV 52	2265	379			SEC09-T14N-R09W
AMC 305818	BEV 53	2265	381			SEC09-T14N-R09W
AMC 305819	BEV 54	2265	383			SEC09-T14N-R09W
AMC 308466	FSM #1	2297	161			SEC20-T14N-R09W
AMC 308467	FSM #2	2297	163			SEC20-T14N-R09W
AMC 308468	FSM #3	2297	165			SEC20-T14N-R09W
AMC 308469	FSM #4	2297	167			SEC20-T14N-R09W
AMC 308470	FSM #5	2297	169			SEC20-T14N-R09W
AMC 308471	FSM #6	2297	171			SEC20-T14N-R09W
AMC 308472	FSM #7	2297	173			SEC20-T14N-R09W
AMC 308473	JWH #1	2297	105			SEC07-T14N-R09W
AMC 308474	JWH #2	2297	107			SEC07-T14N-R09W
AMC 308475	JWH #3	2297	109			SEC07-T14N-R09W
AMC 308476	JWH #4	2297	111			SEC07-T14N-R09W
AMC 308477	JWH #5	2297	113			SEC07-T14N-R09W
AMC 308478	JWH #6	2297	115			SEC07-T14N-R09W
AMC 308479	JWH #7	2297	117			SEC07-T14N-R09W
AMC 308480	JWH #8	2297	119			SEC07-T14N-R09W
AMC 308481	JWH #9	2297	121			SEC07-T14N-R09W
AMC 308482	JWH #10	2297	123			SEC07-T14N-R09W
AMC 308483	JWH #11	2297	125			SEC07-T14N-R09W
AMC 308484	JWH #12	2297	127			SEC07-T14N-R09W
AMC 308485	JWH #13	2297	129			SEC07-T14N-R09W
AMC 308486	JWH #14	2297	131			SEC07-T14N-R09W
AMC 308487	JWH #15	2297	133			SEC07-T14N-R09W
AMC 308488	JWH #16	2297	135			SEC07-T14N-R09W
AMC 308489	JWH #17	2297	137			SEC07-T14N-R09W
AMC 308490	JWH #18	2297	139			SEC07-T14N-R09W
AMC 308491	JWH #19	2297	141			SEC07-T14N-R09W
AMC 308492	JWH #20	2297	143			SEC07-T14N-R09W
AMC 308493	JWH #21	2297	145			SEC18-T14N-R09W
AMC 308494	JWH #22	2297	147			SEC18-T14N-R09W
AMC 308495	JWH #23	2297	149			SEC18-T14N-R09W
AMC 308496	JWH #24	2297	151			SEC18-T14N-R09W
AMC 308497	JWH #25	2297	153			SEC18-T14N-R09W

Date: 3/31/2014

Page 7

RECEIVED
 M AZ STATE OFFICE
 2014 AUG 11 P 1:20
 PHOENIX, ARIZONA

EXHIBIT A

County: Yavapai

State: AZ

BLM Serial #	Claim Name	Original Recording		Amended Recording		Location
		Recording #	Page #	Recording #	Page #	
AMC 308498	JWH #26	2297	155			SEC18-T14N-R09W
AMC 308499	JWH #27	2297	157			SEC18-T14N-R09W
AMC 308500	JWH #28	2297	159			SEC18-T14N-R09W
AMC 308501	JWH #29	2298	320			SEC13-T14N-R10W
AMC 308502	JWH #30	2298	322			SEC13-T14N-R10W
AMC 308503	JWH #31	2298	324			SEC18-T14N-R09W
AMC 308504	JWH #32	2298	326			SEC18-T14N-R09W
AMC 308505	JWH #33	2298	328			SEC18-T14N-R09W
AMC 308506	JWH #34	2298	330			SEC18-T14N-R09W
AMC 308507	JWH #35	2298	332			SEC18-T14N-R09W
AMC 308508	JWH #36	2298	334			SEC18-T14N-R09W
AMC 308509	JWH #37	2298	336			SEC18-T14N-R09W
AMC 308510	JWH #38	2298	338			SEC13-T14N-R10W
AMC 308511	JWH #39	2298	340			SEC13-T14N-R10W
AMC 308512	JWH #40	2298	342			SEC13-T14N-R10W
AMC 308513	JWH #41	2298	344			SEC18-T14N-R09W
AMC 308514	JWH #42	2298	346			SEC18-T14N-R09W
AMC 308515	JWH #43	2298	348			SEC18-T14N-R09W
AMC 308516	JWH #44	2298	350			SEC18-T14N-R09W
AMC 308517	JWH #45	2298	352			SEC18-T14N-R09W
AMC 308518	JWH #46	2298	354			SEC18-T14N-R09W
AMC 308519	JWH #47	2298	356			SEC18-T14N-R09W
AMC 308520	JWH #48	2298	358			SEC18-T14N-R09W
AMC 308521	JWH #49	2298	360			SEC13-T14N-R10W
AMC 308522	JWH #50	2298	362			SEC13-T14N-R10W
AMC 308523	JWH #51	2298	364			SEC18-T14N-R09W
AMC 308524	JWH #52	2298	366			SEC18-T14N-R09W
AMC 308525	JWH #53	2298	368			SEC18-T14N-R09W
AMC 308526	JWH #54	2298	370			SEC18-T14N-R09W
AMC 308527	JWH #55	2298	372			SEC18-T14N-R09W
AMC 308528	JWH #56	2298	374			SEC18-T14N-R09W
AMC 308529	JWH #57	2298	376			SEC18-T14N-R09W
AMC 308530	JWH #58	2298	378			SEC18-T14N-R09W
AMC 308531	JWH #59	2298	380			SEC18-T14N-R09W
AMC 308532	JWH #60	2298	382			SEC19-T14N-R09W
AMC 308533	JWH #61	2298	384			SEC19-T14N-R09W
AMC 308534	JWH #62	2298	386			SEC19-T14N-R09W
AMC 308535	JWH #63	2298	388			SEC19-T14N-R09W

Date: 3/31/2014

RECEIVED
 M AZ STATE OFFICE
 2014 AUG 11 P 1: 20
 PHOENIX, ARIZONA

EXHIBIT A

County: Yavapai

State: AZ

<u>BLM Serial #</u>	<u>Claim Name</u>	<u>Original Recording</u>		<u>Amended Recording</u>		<u>Location</u>
		<u>Recording #</u>	<u>Page #</u>	<u>Recording #</u>	<u>Page #</u>	
AMC 308536	JWH #64	2298	390			SEC19-T14N-R09W
AMC 308537	JWH #65	2298	392			SEC19-T14N-R09W
AMC 308538	JWH #66	2298	394			SEC19-T14N-R09W
AMC 308539	JWH #67	2298	396			SEC19-T14N-R09W
AMC 308540	JWH #68	2298	398			SEC19-T14N-R09W
AMC 308541	JWH #69	2298	400			SEC24-T14N-R10W
AMC 308542	JWH #70	2298	402			SEC24-T14N-R10W
AMC 308543	JWH #71	2298	404			SEC24-T14N-R10W
AMC 308544	JWH #72	2298	406			SEC24-T14N-R10W
AMC 308545	JWH #73	2298	408			SEC24-T14N-R10W
AMC 308546	JWH #74	2298	410			SEC24-T14N-R10W
AMC 308547	JWH #75	2298	412			SEC24-T14N-R10W
AMC 308548	JWH #76	2298	414			SEC24-T14N-R10W
AMC 308549	JWH #77	2298	416			SEC24-T14N-R10W
AMC 317120	LAW 1	2407	887			SEC28-T15N-R10W
AMC 317121	LAW 2	2407	889			SEC28-T15N-R10W
AMC 317122	LAW 3	2407	891			SEC28-T15N-R10W
AMC 317123	LAW 4	2407	893			SEC28-T15N-R10W
AMC 317124	LAW 5	2407	895			SEC33-T15N-R10W
AMC 317125	LAW 6	2407	897			SEC33-T15N-R10W
AMC 317126	LAW 7	2407	899			SEC33-T15N-R10W
AMC 317127	LAW 8	2407	901			SEC33-T15N-R10W
AMC 317128	LAW 9	2407	903			SEC33-T15N-R10W
AMC 317129	LAW 10	2407	905			SEC33-T15N-R10W
AMC 317130	LAW 11	2407	907			SEC33-T15N-R10W
AMC 317131	LAW 12	2407	909			SEC33-T15N-R10W
AMC 317132	LAW 13	2407	911			SEC28-T15N-R10W
AMC 317133	LAW 14	2407	913			SEC28-T15N-R10W
AMC 317134	LAW 15	2407	915			SEC28-T15N-R10W
AMC 317135	LAW 16	2407	917			SEC28-T15N-R10W
AMC 317136	LAW 17	2407	919			SEC33-T15N-R10W
AMC 317137	LAW 18	2407	921			SEC33-T15N-R10W
AMC 317138	LAW 19	2407	923			SEC33-T15N-R10W
AMC 317139	LAW 20	2407	925			SEC33-T15N-R10W
AMC 317140	LAW 21	2407	927			SEC33-T15N-R10W
AMC 317141	LAW 22	2407	929			SEC33-T15N-R10W
AMC 317142	LAW 23	2407	931			SEC33-T15N-R10W
AMC 317143	LAW 24	2407	933			SEC33-T15N-R10W

Date: 3/31/2014

2014 AUG 11 P 1:20

Page 9

RECEIVED
BLM AZ STATE OFFICE

EXHIBIT A

County: Yavapai

State: AZ

BLM Serial #	Claim Name	Original Recording		Amended Recording		Location
		Recording #	Page #	Recording #	Page #	
AMC 317144	LAW 25	2407	934			SEC28-T15N-R10W
AMC 317145	LAW 26	2407	936			SEC28-T15N-R10W
AMC 317146	LAW 27	2407	938			SEC28-T15N-R10W
AMC 317147	LAW 28	2407	940			SEC28-T15N-R10W
AMC 317148	LAW 29	2407	942			SEC28-T15N-R10W
AMC 317149	LAW 30	2407	943			SEC28-T15N-R10W
AMC 317150	LAW 31	2407	945			SEC28-T15N-R10W
AMC 317151	LAW 32	2407	947			SEC28-T15N-R10W
AMC 317152	LAW 33	2407	949			SEC33-T15N-R10W
AMC 317153	LAW 34	2407	951			SEC33-T15N-R10W
AMC 317154	LAW 35	2407	953			SEC33-T15N-R10W
AMC 317155	LAW 36	2407	955			SEC33-T15N-R10W
AMC 317156	LAW 37	2407	957			SEC33-T15N-R10W
AMC 317157	LAW 38	2407	959			SEC33-T15N-R10W
AMC 317158	LAW 39	2407	961			SEC33-T15N-R10W
AMC 317159	LAW 40	2407	963			SEC33-T15N-R10W
AMC 317160	LAW 41	2407	965			SEC28-T15N-R10W
AMC 317161	LAW 42	2407	967			SEC28-T15N-R10W
AMC 317162	LAW 43	2407	969			SEC28-T15N-R10W
AMC 317163	LAW 44	2407	971			SEC28-T15N-R10W
AMC 317164	LAW 45	2407	973			SEC28-T15N-R10W
AMC 317165	LAW 46	2407	975			SEC28-T15N-R10W
AMC 317166	LAW 47	2407	977			SEC28-T15N-R10W
AMC 317167	LAW 48	2407	979			SEC28-T15N-R10W
AMC 317168	LAW 49	2407	981			SEC33-T15N-R10W
AMC 317169	LAW 50	2407	983			SEC33-T15N-R10W
AMC 317170	LAW 51	2407	985			SEC33-T15N-R10W
AMC 317171	LAW 52	2407	987			SEC33-T15N-R10W
AMC 317172	LAW 53	2407	989			SEC33-T15N-R10W
AMC 317173	LAW 54	2407	991			SEC33-T15N-R10W
AMC 317174	LAW 55	2407	993			SEC33-T15N-R10W
AMC 317175	LAW 56	2407	995			SEC33-T15N-R10W
AMC 317176	LAW 57	2407	997			SEC28-T15N-R10W
AMC 317177	LAW 58	2407	999			SEC28-T15N-R10W
AMC 317178	LAW 59	2408	1			SEC28-T15N-R10W
AMC 317179	LAW 60	2408	3			SEC28-T15N-R10W
AMC 317180	LAW 61	2408	5			SEC28-T15N-R10W
AMC 317181	LAW 62	2408	7			SEC28-T15N-R10W

Date: 3/31/2014

Page 10

RECEIVED
 M AZ STATE OFFICE
 2014 AUG 11 P 1: 20
 PHOENIX, ARIZONA

EXHIBIT A

County: Yavapai

State: AZ

BLM Serial #	Claim Name	Original Recording		Amended Recording		Location
		Recording #	Page #	Recording #	Page #	
AMC 317182	LAW 63	2408	9			SEC28-T15N-R10W
AMC 317183	LAW 64	2408	11			SEC28-T15N-R10W
AMC 317184	LAW 65	2408	13			SEC33-T15N-R10W
AMC 317185	LAW 66	2408	15			SEC33-T15N-R10W
AMC 317186	LAW 67	2408	17			SEC33-T15N-R10W
AMC 317187	LAW 68	2408	19			SEC33-T15N-R10W
AMC 317188	LAW 69	2408	21			SEC33-T15N-R10W
AMC 317189	LAW 70	2408	23			SEC33-T15N-R10W
AMC 317190	LAW 71	2408	25			SEC33-T15N-R10W
AMC 317191	LAW 72	2408	27			SEC33-T15N-R10W
AMC 317192	LAW 73	2408	29			SEC28-T15N-R10W
AMC 317193	LAW 74	2408	31			SEC28-T15N-R10W
AMC 317194	LAW 75	2408	33			SEC28-T15N-R10W
AMC 317195	LAW 76	2408	35			SEC28-T15N-R10W
AMC 317196	LAW 77	2408	37			SEC28-T15N-R10W
AMC 317197	LAW 78	2408	39			SEC28-T15N-R10W
AMC 317198	LAW 79	2408	41			SEC28-T15N-R10W
AMC 317199	LAW 80	2408	43			SEC28-T15N-R10W
AMC 317200	LAW 81	2408	45			SEC33-T15N-R10W
AMC 317201	LAW 82	2408	47			SEC33-T15N-R10W
AMC 317202	LAW 83	2408	49			SEC33-T15N-R10W
AMC 317203	LAW 84	2408	51			SEC33-T15N-R10W
AMC 317204	LAW 85	2408	53			SEC33-T15N-R10W
AMC 317205	LAW 86	2408	55			SEC33-T15N-R10W
AMC 317206	LAW 87	2408	57			SEC33-T15N-R10W
AMC 317207	LAW 88	2408	59			SEC33-T15N-R10W
AMC 317208	LAW 89	2408	61			SEC28-T15N-R10W
AMC 317209	LAW 90	2408	63			SEC28-T15N-R10W
AMC 317210	LAW 91	2408	65			SEC28-T15N-R10W
AMC 317211	LAW 92	2408	67			SEC28-T15N-R10W
AMC 317212	LAW 93	2408	69			SEC28-T15N-R10W
AMC 317213	LAW 94	2408	71			SEC28-T15N-R10W
AMC 317214	LAW 95	2408	73			SEC28-T15N-R10W
AMC 317215	LAW 96	2408	75			SEC28-T15N-R10W
AMC 317216	LAW 97	2408	77			SEC33-T15N-R10W
AMC 317217	LAW 98	2408	79			SEC33-T15N-R10W
AMC 317218	LAW 99	2408	81			SEC33-T15N-R10W
AMC 317219	LAW 100	2408	83			SEC33-T15N-R10W

Date: 3/31/2014

Page 11

RECEIVED
 M AZ STATE OFFICE
 2014 AUG 11 P 1:20
 PHOENIX, ARIZONA

EXHIBIT A

County: Yavapai

State: AZ

BLM Serial #	Claim Name	Original Recording		Amended Recording		Location
		Recording #	Page #	Recording #	Page #	
AMC 317220	LAW 101	2408	85			SEC33-T15N-R10W
AMC 317221	LAW 102	2408	87			SEC33-T15N-R10W
AMC 317222	LAW 103	2408	89			SEC33-T15N-R10W
AMC 317223	LAW 104	2408	91			SEC33-T15N-R10W
AMC 317224	LAW 105	2408	93			SEC28-T15N-R10W
AMC 317225	LAW 106	2408	95			SEC28-T15N-R10W
AMC 317226	LAW 107	2408	97			SEC28-T15N-R10W
AMC 317227	LAW 108	2408	99			SEC28-T15N-R10W
AMC 317228	LAW 109	2408	101			SEC28-T15N-R10W
AMC 317229	LAW 110	2408	103			SEC28-T15N-R10W
AMC 317230	LAW 111	2408	105			SEC28-T15N-R10W
AMC 317231	LAW 112	2408	107			SEC28-T15N-R10W
AMC 317232	LAW 113	2408	109			SEC33-T15N-R10W
AMC 317233	LAW 114	2408	111			SEC33-T15N-R10W
AMC 317234	LAW 115	2408	113			SEC33-T15N-R10W
AMC 317235	LAW 116	2408	115			SEC33-T15N-R10W
AMC 317236	LAW 117	2408	117			SEC33-T15N-R10W
AMC 317237	LAW 118	2408	119			SEC33-T15N-R10W
AMC 317238	LAW 119	2408	121			SEC33-T15N-R10W
AMC 317239	LAW 120	2408	123			SEC33-T15N-R10W
AMC 317240	LAW 121	2408	125			SEC27-T15N-R10W
AMC 317241	LAW 122	2408	127			SEC27-T15N-R10W
AMC 317242	LAW 123	2408	129			SEC27-T15N-R10W
AMC 317243	LAW 124	2408	131			SEC27-T15N-R10W
AMC 317244	LAW 125	2408	133			SEC27-T15N-R10W
AMC 317245	LAW 126	2408	135			SEC27-T15N-R10W
AMC 317246	LAW 127	2408	137			SEC27-T15N-R10W
AMC 317247	LAW 128	2408	139			SEC27-T15N-R10W
AMC 317248	LAW 129	2408	141			SEC34-T15N-R10W
AMC 317249	LAW 130	2408	143			SEC34-T15N-R10W
AMC 317250	LAW 131	2408	145			SEC34-T15N-R10W
AMC 317251	LAW 132	2408	147			SEC34-T15N-R10W
AMC 317252	LAW 133	2408	149			SEC34-T15N-R10W
AMC 317253	LAW 134	2408	151			SEC34-T15N-R10W
AMC 317254	LAW 135	2408	153			SEC34-T15N-R10W
AMC 317255	LAW 136	2408	155			SEC34-T15N-R10W
AMC 317256	LAW 137	2408	157			SEC34-T15N-R10W
AMC 317257	LAW 138	2408	159			SEC34-T15N-R10W

Date: 3/31/2014

PHOENIX, ARIZONA

2014 AUG 11 P 1:20

RECEIVED
M AZ STATE OFFICE

EXHIBIT A

County: Yavapai

State: AZ

Original Recording

Amended Recording

<u>BLM Serial #</u>	<u>Claim Name</u>	<u>Recording #</u>	<u>Page #</u>	<u>Recording #</u>	<u>Page #</u>	<u>Location</u>
AMC 317258	LAW 139	2408	161			SEC34-T15N-R10W
AMC 317259	LAW 140	2408	163			SEC34-T15N-R10W
AMC 317260	LAW 141	2408	165			SEC34-T15N-R10W
AMC 317261	LAW 142	2408	167			SEC34-T15N-R10W
AMC 317262	LAW 143	2408	169			SEC34-T15N-R10W
AMC 317263	LAW 144	2408	171			SEC34-T15N-R10W
AMC 317268	LAW 149	2408	181			SEC34-T15N-R10W
AMC 317269	LAW 150	2408	183			SEC34-T15N-R10W
AMC 317270	LAW 151	2408	185			SEC34-T15N-R10W
AMC 317271	LAW 152	2408	187			SEC34-T15N-R10W
AMC 317276	LAW 157	2408	197			SEC34-T15N-R10W
AMC 317277	LAW 158	2408	199			SEC34-T15N-R10W
AMC 317278	LAW 159	2408	201			SEC34-T15N-R10W
AMC 317279	LAW 160	2408	203			SEC34-T15N-R10W
AMC 317284	LAW 165	2408	213			SEC35-T15N-R10W
AMC 317285	LAW 166	2408	215			SEC35-T15N-R10W
AMC 317286	LAW 167	2408	217			SEC35-T15N-R10W
AMC 317287	LAW 168	2408	219			SEC35-T15N-R10W
AMC 317292	LAW 173	2408	229			SEC35-T15N-R10W
AMC 317293	LAW 174	2408	231			SEC35-T15N-R10W
AMC 317294	LAW 175	2408	233			SEC35-T15N-R10W
AMC 317295	LAW 176	2408	235			SEC35-T15N-R10W
AMC 317296	LAW 177	2408	237			SEC35-T15N-R10W
AMC 317297	LAW 178	2408	239			SEC35-T15N-R10W
AMC 317298	LAW 179	2408	241			SEC35-T15N-R10W
AMC 317299	LAW 180	2408	243			SEC35-T15N-R10W
AMC 317300	LAW 181	2408	245			SEC35-T15N-R10W
AMC 317301	LAW 182	2408	247			SEC35-T15N-R10W
AMC 317302	LAW 183	2408	249			SEC35-T15N-R10W
AMC 317303	LAW 184	2408	251			SEC35-T15N-R10W
AMC 317304	LAW 185	2408	253			SEC35-T15N-R10W
AMC 317305	LAW 186	2408	255			SEC35-T15N-R10W
AMC 317306	LAW 187	2408	257			SEC35-T15N-R10W
AMC 317307	LAW 188	2408	259			SEC35-T15N-R10W
AMC 317308	LAW 189	2408	261			SEC35-T15N-R10W
AMC 317309	LAW 190	2408	263			SEC35-T15N-R10W
AMC 317310	LAW 191	2408	265			SEC35-T15N-R10W
AMC 317311	LAW 192	2408	267			SEC35-T15N-R10W

Date: 3/31/2014

Page 13

RECEIVED
 LM AZ STATE OFFICE
 2014 AUG 11 P 1:20
 PHOENIX ARIZONA

EXHIBIT A

County: Yavapai

State: AZ

BLM Serial #	Claim Name	Original Recording		Amended Recording		Location
		Recording #	Page #	Recording #	Page #	
AMC 317312	LAW 193	2408	269			SEC26-T15N-R10W
AMC 317313	LAW 194	2408	271			SEC26-T15N-R10W
AMC 317314	LAW 195	2408	273			SEC26-T15N-R10W
AMC 317315	LAW 196	2408	275			SEC26-T15N-R10W
AMC 317316	LAW 197	2408	277			SEC35-T15N-R10W
AMC 317317	LAW 198	2408	279			SEC35-T15N-R10W
AMC 317318	LAW 199	2408	281			SEC35-T15N-R10W
AMC 317319	LAW 200	2408	283			SEC35-T15N-R10W
AMC 317320	LAW 201	2408	285			SEC35-T15N-R10W
AMC 317321	LAW 202	2408	287			SEC35-T15N-R10W
AMC 317322	LAW 203	2408	289			SEC35-T15N-R10W
AMC 317323	LAW 204	2408	291			SEC35-T15N-R10W
AMC 317324	LAW 205	2408	293			SEC26-T15N-R10W
AMC 317325	LAW 206	2408	295			SEC26-T15N-R10W
AMC 317326	LAW 207	2408	297			SEC26-T15N-R10W
AMC 317327	LAW 208	2408	299			SEC35-T15N-R10W
AMC 317328	LAW 209	2408	301			SEC35-T15N-R10W
AMC 317329	LAW 210	2408	303			SEC35-T15N-R10W
AMC 317330	LAW 211	2408	305			SEC35-T15N-R10W
AMC 317331	LAW 212	2408	307			SEC35-T15N-R10W
AMC 317332	LAW 213	2408	309			SEC35-T15N-R10W
AMC 317333	LAW 214	2408	311			SEC35-T15N-R10W
AMC 317334	LAW 215	2408	313			SEC35-T15N-R10W
AMC 317335	LAW 216	2408	315			SEC26-T15N-R10W
AMC 317336	LAW 217	2408	317			SEC26-T15N-R10W
AMC 317337	LAW 218	2408	319			SEC26-T15N-R10W
AMC 317338	LAW 219	2408	321			SEC26-T15N-R10W
AMC 317339	LAW 220	2408	323			SEC35-T15N-R10W
AMC 317340	LAW 221	2408	325			SEC35-T15N-R10W
AMC 317341	LAW 222	2408	327			SEC35-T15N-R10W
AMC 317342	LAW 223	2408	329			SEC35-T15N-R10W
AMC 317343	LAW 224	2408	331			SEC35-T15N-R10W
AMC 317344	LAW 225	2408	333			SEC35-T15N-R10W
AMC 317345	LAW 226	2408	335			SEC35-T15N-R10W
AMC 317346	LAW 227	2408	337			SEC35-T15N-R10W
AMC 317347	LAW 228	2408	339			SEC26-T15N-R10W
AMC 317348	LAW 229	2408	341			SEC26-T15N-R10W
AMC 317349	LAW 230	2408	343			SEC26-T15N-R10W

Date: 3/31/2014

RECEIVED
 M AZ STATE OFFICE
 2014 AUG 11 P 1:20
 PHOENIX, ARIZONA

EXHIBIT A

County: Yavapai

State: AZ

Original Recording

Amended Recording

BLM Serial #	Claim Name	Original Recording		Amended Recording		Location
		Recording #	Page #	Recording #	Page #	
AMC 317350	LAW 231	2408	345			SEC26-T15N-R10W
AMC 317351	LAW 232	2408	347			SEC26-T15N-R10W
AMC 317352	LAW 233	2408	349			SEC35-T15N-R10W
AMC 317353	LAW 234	2408	351			SEC35-T15N-R10W
AMC 317354	LAW 235	2408	353			SEC35-T15N-R10W
AMC 317355	LAW 236	2408	355			SEC35-T15N-R10W
AMC 317356	LAW 237	2408	357			SEC35-T15N-R10W
AMC 317357	LAW 238	2408	359			SEC35-T15N-R10W
AMC 317358	LAW 239	2408	361			SEC35-T15N-R10W
AMC 317359	LAW 240	2408	363			SEC35-T15N-R10W
AMC 322631	JWH 80	2494	611			SEC07-T14N-R09W
AMC 322632	JWH 81	2494	613			SEC07-T14N-R09W
AMC 322633	JWH 82	2494	615			SEC07-T14N-R09W
AMC 322634	JWH 83	2494	617			SEC07-T14N-R09W
AMC 362070	KIM-1	4166	88			SEC09-T14N-R09W
AMC 362071	KIM-2	4166	89			SEC09-T14N-R09W
AMC 362072	KIM-3	4166	90			SEC09-T14N-R09W
AMC 362073	KIM-4	4166	91			SEC09-T14N-R09W
AMC 362074	KIM-5	4166	92			SEC09-T14N-R09W
AMC 362075	KIM-6	4166	93			SEC09-T14N-R09W
AMC 362076	KIM-7	4166	94			SEC09-T14N-R09W
AMC 362077	KIM-8	4166	95			SEC09-T14N-R09W
AMC 362078	KIM-9	4166	96			SEC09-T14N-R09W
AMC 362079	KIM-10	4166	97			SEC09-T14N-R09W
AMC 362080	KIM-11	4166	98			SEC09-T14N-R09W
AMC 362081	KIM-12	4166	99			SEC09-T14N-R09W
AMC 362082	KIM-13	4166	100			SEC09-T14N-R09W
AMC 362083	KIM-14	4166	101			SEC09-T14N-R09W
AMC 362084	KIM-15	4166	102			SEC09-T14N-R09W
AMC 362085	KIM-16	4166	103			SEC09-T14N-R09W
AMC 362086	KIM-17	4166	104			SEC08-T14N-R09W
AMC 362087	KIM-18	4166	105			SEC08-T14N-R09W
AMC 362088	KIM-19	4166	106			SEC08-T14N-R09W
AMC 362089	KIM-20	4166	107			SEC08-T14N-R09W
AMC 362090	KIM-21	4166	108			SEC08-T14N-R09W
AMC 362093	KIM-24	4166	111			SEC08-T14N-R09W
AMC 362094	KIM-25	4166	112			SEC08-T14N-R09W
AMC 362095	KIM-26	4166	113			SEC08-T14N-R09W

Date: 3/31/2014

Page 15

RECEIVED
 M AZ STATE OFFICE
 2014 AUG 11 P 1:20
 PHOENIX, ARIZONA

EXHIBIT A

County: Yavapai

State: AZ

Original Recording

Amended Recording

<u>BLM Serial #</u>	<u>Claim Name</u>	<u>Recording #</u>	<u>Page #</u>	<u>Recording #</u>	<u>Page #</u>	<u>Location</u>
AMC 362096	KIM-27	4166	114			SEC08-T14N-R09W
AMC 362097	KIM-28	4166	115			SEC08-T14N-R09W
AMC 362100	KIM-31	4166	118			SEC09-T14N-R09W
AMC 362101	KIM-32	4166	119			SEC09-T14N-R09W
AMC 362102	KIM-33	4166	120			SEC09-T14N-R09W
AMC 364582	WP-1	4214	518			SEC08-T14N-R09W
AMC 364583	WP-2	4214	519			SEC08-T14N-R09W
AMC 364584	WP-3	4214	520			SEC08-T14N-R09W
AMC 364585	WP-4	4214	521			SEC08-T14N-R09W
AMC 364586	WP-5	4214	522			SEC08-T14N-R09W
AMC 364587	WP-6	4214	523			SEC08-T14N-R09W
AMC 364588	WP-7	4214	524			SEC08-T14N-R09W
AMC 364595	WP-14	4214	531			SEC08-T14N-R09W
AMC 364597	WP-16	4214	533			SEC08-T14N-R09W
AMC 366984	WP-25	4302	836			SEC08-T14N-R09W
AMC 366987	WP-28	4302	839			SEC08-T14N-R09W
AMC 397200	LTB-7	4680	541			SEC08-T14N-R09W
AMC 397202	LTB-9	4680	543			SEC08-T14N-R09W
AMC 397204	LTB-11	4680	545			SEC08-T14N-R09W
AMC 397205	LTB-12	4680	546			SEC08-T14N-R09W
AMC 397206	LTB-13	4680	547			SEC08-T14N-R09W
AMC 397207	LTB-14	4680	548			SEC08-T14N-R09W
AMC 397208	LTB-15	4680	549			SEC08-T14N-R09W
AMC 397209	LTB-16	4680	550			SEC08-T14N-R09W
AMC 397210	LTB-17	4680	551			SEC08-T14N-R09W
AMC 397214	LTB-21	4680	555			SEC17-T14N-R09W
AMC 397220	LTB-27	4680	561			SEC17-T14N-R09W
AMC 403441	PMB 1	4781	486			SEC17-T14N-R09W
AMC 403442	PMB 2	4781	487			SEC17-T14N-R09W
AMC 403443	PMB 3	4781	488			SEC17-T14N-R09W
AMC 403444	PMB 4	4781	489			SEC17-T14N-R09W
AMC 403445	PMB 5	4781	490			SEC17-T14N-R09W
AMC 403446	PMB 6	4781	491			SEC17-T14N-R09W
AMC 403447	PMB 7	4781	492			SEC17-T14N-R09W
AMC 403448	PMB 8	4781	493			SEC17-T14N-R09W
AMC 403450	PMB 10	4781	495			SEC17-T14N-R09W
AMC 403451	PMB 11	4781	496			SEC17-T14N-R09W
AMC 403452	PMB 12	4781	497			SEC17-T14N-R09W

Date: 3/31/2014

Page 16

RECEIVED
BLM AZ STATE OFFICE
PHOENIX, ARIZONA
2014 AUG 11 P 1:21

EXHIBIT A

County: Yavapai

State: AZ

Original Recording

Amended Recording

<u>BLM Serial #</u>	<u>Claim Name</u>	<u>Recording #</u>	<u>Page #</u>	<u>Recording #</u>	<u>Page #</u>	<u>Location</u>
AMC 403453	PMB 13	4781	498			SEC17-T14N-R09W
AMC 403454	PMB 14	4781	499			SEC17-T14N-R09W
AMC 403455	PMB 15	4781	500			SEC17-T14N-R09W
AMC 403456	PMB 16	4781	501			SEC17-T14N-R09W
AMC 403457	PMB 17	4781	502			SEC17-T14N-R09W
AMC 403458	PMB 18	4781	503			SEC17-T14N-R09W
AMC 403459	PMB 19	4781	504			SEC17-T14N-R09W
AMC 403460	PMB 20	4781	505			SEC17-T14N-R09W
AMC 403461	PMB 21	4781	506			SEC17-T14N-R09W
AMC 403464	PMB 24	4781	509			SEC17-T14N-R09W
AMC 403465	PMB 25	4781	510			SEC17-T14N-R09W
AMC 403466	PMB 26	4781	511			SEC17-T14N-R09W
AMC 403467	PMB 27	4781	512			SEC17-T14N-R09W
AMC 403468	PMB 28	4781	513			SEC17-T14N-R09W
AMC 403469	PMB 29	4781	514			SEC17-T14N-R09W
AMC 403470	PMB 30	4781	515			SEC17-T14N-R09W
AMC 403471	PMB 31	4781	516			SEC17-T14N-R09W
AMC 403472	PMB 32	4781	517			SEC17-T14N-R09W
AMC 403477	PMB 37	4781	522			SEC17-T14N-R09W
AMC 403478	PMB 38	4781	523			SEC17-T14N-R09W
AMC 403479	PMB 39	4781	524			SEC17-T14N-R09W
AMC 403480	PMB 40	4781	525			SEC17-T14N-R09W
AMC 403481	PMB 41	4781	526			SEC17-T14N-R09W
AMC 403485	PMB 45	4781	530			SEC17-T14N-R09W
AMC 403486	PMB 46	4781	531			SEC17-T14N-R09W
AMC 403487	PMB 47	4781	532			SEC17-T14N-R09W
AMC 413793	MPC 1	4861	238			SEC16-T14N-R09W
AMC 413794	MPC 2	4861	239			SEC16-T14N-R09W
AMC 413795	MPC 3	4861	240			SEC16-T14N-R09W
AMC 413796	MPC 4	4861	241			SEC16-T14N-R09W
AMC 413797	MPC 5	4861	242			SEC16-T14N-R09W
AMC 413798	MPC 6	4861	243			SEC16-T14N-R09W
AMC 413799	MPC 7	4861	244			SEC16-T14N-R09W
AMC 413800	MPC 8	4861	245			SEC16-T14N-R09W
AMC 413801	MPC 9	4861	246			SEC16-T14N-R09W
AMC 413802	MPC 10	4861	247			SEC16-T14N-R09W
AMC 413803	MPC 11	4861	248			SEC16-T14N-R09W
AMC 413804	MPC 12	4861	249			SEC16-T14N-R09W

Date: 3/31/2014

Page 17

RECEIVED
 PHOENIX, ARIZONA
 2014 AUG 11 P 1:21
 YAVAPAI STATE OFFICE

EXHIBIT A

County: Yavapai

State: AZ

BLM Serial #	Claim Name	Original Recording		Amended Recording		Location
		Recording #	Page #	Recording #	Page #	
AMC 413805	MPC 13	4861	250			SEC16-T14N-R09W
AMC 413806	MPC 14	4861	251			SEC16-T14N-R09W
AMC 413807	MPC 15	4861	252			SEC16-T14N-R09W
AMC 413808	MPC 16	4861	253			SEC16-T14N-R09W
AMC 413809	MPC 17	4861	254			SEC16-T14N-R09W
AMC 413810	MPC 18	4861	255			SEC16-T14N-R09W
AMC 413811	MPC 19	4861	256			SEC16-T14N-R09W
AMC 413812	MPC 20	4861	257			SEC16-T14N-R09W
AMC 413813	MPC 21	4861	258			SEC16-T14N-R09W
AMC 413814	MPC 22	4861	259			SEC16-T14N-R09W
AMC 413815	MPC 23	4861	260			SEC16-T14N-R09W
AMC 413816	MPC 24	4861	261			SEC16-T14N-R09W
AMC 413817	MPC 25	4861	262			SEC16-T14N-R09W
AMC 413818	MPC 26	4861	263			SEC16-T14N-R09W
AMC 413819	MPC 27	4861	264			SEC16-T14N-R09W
AMC 413820	MPC 28	4861	265			SEC16-T14N-R09W
AMC 413821	MPC 29	4861	266			SEC16-T14N-R09W
AMC 413822	MPC 30	4861	267			SEC16-T14N-R09W
AMC 413823	MPC 31	4861	268			SEC16-T14N-R09W
AMC 413824	MPC 32	4861	269			SEC16-T14N-R09W
AMC 413825	MPC 33	4861	270			SEC16-T14N-R09W
AMC 413826	MPC 34	4861	271			SEC16-T14N-R09W
AMC 413827	MPC 35	4861	272			SEC16-T14N-R09W
AMC 413828	MPC 36	4861	273			SEC16-T14N-R09W
AMC 413829	MPC 37	4861	274			SEC16-T14N-R09W
AMC 413830	MPC 38	4861	275			SEC16-T14N-R09W
AMC 413831	MPC 39	4861	276			SEC16-T14N-R09W
AMC 413832	MPC 40	4861	277			SEC16-T14N-R09W
AMC 413833	MPC 41	4861	278			SEC16-T14N-R09W
AMC 413834	MPC 42	4861	279			SEC16-T14N-R09W
AMC 413835	MPC 43	4861	280			SEC16-T14N-R09W
AMC 413836	MPC 44	4861	281			SEC16-T14N-R09W
AMC 413837	MPC 45	4861	282			SEC16-T14N-R09W
AMC 413838	MPC 46	4861	283			SEC16-T14N-R09W
AMC 413839	MPC 47	4861	284			SEC16-T14N-R09W
AMC 413840	MPC 48	4861	285			SEC16-T14N-R09W
AMC 413841	MPC 49	4861	286			SEC16-T14N-R09W
AMC 413842	MPC 50	4861	287			SEC16-T14N-R09W

Date: 3/31/2014

RECEIVED
BLM AZ STATE OFFICE
2014 AUG 11 P 1:21

EXHIBIT A

County: Yavapai

State: AZ

BLM Serial #	Claim Name	Original Recording		Amended Recording		Location
		Recording #	Page #	Recording #	Page #	
AMC 413843	MPC 51	4861	288			SEC16-T14N-R09W
AMC 413844	MPC 52	4861	289			SEC16-T14N-R09W
AMC 413845	MPC 53	4861	290			SEC16-T14N-R09W
AMC 413846	MPC 54	4861	291			SEC16-T14N-R09W
AMC 413847	MPC 55	4861	292			SEC16-T14N-R09W
AMC 413848	MPC 56	4861	293			SEC16-T14N-R09W
AMC 413849	MPC 57	4861	294			SEC16-T14N-R09W
AMC 413850	MPC 58	4861	295			SEC16-T14N-R09W
AMC 413851	MPC 59	4861	296			SEC16-T14N-R09W
AMC 413852	MPC 60	4861	297			SEC16-T14N-R09W
AMC 413853	MPC 61	4861	298			SEC16-T14N-R09W
AMC 413854	MPC 62	4861	299			SEC16-T14N-R09W
AMC 413855	MPC 63	4861	300			SEC16-T14N-R09W
AMC 413856	MPC 64	4861	301			SEC16-T14N-R09W
AMC 413857	MPC 65	4861	302			SEC16-T14N-R09W
AMC 413858	MPC 66	4861	303			SEC16-T14N-R09W
AMC 413859	MPC 67	4861	304			SEC16-T14N-R09W
AMC 413860	MPC 68	4861	305			SEC16-T14N-R09W
AMC 413861	MPC 69	4861	306			SEC16-T14N-R09W
AMC 413862	MPC 70	4861	307			SEC16-T14N-R09W
AMC 413863	MPC 71	4861	308			SEC16-T14N-R09W
AMC 413864	MPC 72	4861	309			SEC16-T14N-R09W
AMC 413865	MPC 73	4861	310			SEC16-T14N-R09W
AMC 413866	MPC 74	4861	311			SEC16-T14N-R09W
AMC 413867	MPC 75	4861	312			SEC16-T14N-R09W
AMC 413868	MPC 76	4861	313			SEC16-T14N-R09W
AMC 413869	MPC 77	4861	314			SEC16-T14N-R09W
AMC 413870	MPC 78	4861	315			SEC16-T14N-R09W
AMC 413871	MPC 79	4861	316			SEC16-T14N-R09W
AMC 413872	MPC 80	4861	317			SEC16-T14N-R09W
AMC 413873	MPC 81	4861	318			SEC16-T14N-R09W
AMC 413874	MPC 82	4861	319			SEC16-T14N-R09W
AMC 413875	MPC 83	4861	320			SEC16-T14N-R09W
AMC 413876	MPC 84	4861	321			SEC16-T14N-R09W
AMC 413877	MPC 85	4861	322			SEC16-T14N-R09W
AMC 413878	MPC 86	4861	323			SEC16-T14N-R09W
AMC 413879	MPC 87	4861	324			SEC16-T14N-R09W
AMC 413880	MPC 88	4861	325			SEC16-T14N-R09W

Date: 3/31/2014

Page 19

RECEIVED
BLM AZ STATE OFFICE
2014 AUG 11 P 1:21
PHOENIX, ARIZONA

EXHIBIT A

County: Yavapai

State: AZ

BLM Serial #	Claim Name	Original Recording		Amended Recording		Location
		Recording #	Page #	Recording #	Page #	
AMC 413881	MPC 89	4861	326			SEC16-T14N-R09W
AMC 413882	MPC 90	4861	327			SEC16-T14N-R09W
AMC 413883	MPC 91	4861	328			SEC16-T14N-R09W
AMC 413884	MPC 92	4861	329			SEC16-T14N-R09W
AMC 413885	MPC 93	4861	330			SEC16-T14N-R09W
AMC 413886	MPC 94	4861	331			SEC16-T14N-R09W
AMC 413887	MPC 95	4861	332			SEC16-T14N-R09W
AMC 413888	MPC 96	4861	333			SEC16-T14N-R09W
AMC 413889	MPC 97	4861	334			SEC16-T14N-R09W
AMC 413890	MPC 98	4861	335			SEC16-T14N-R09W
AMC 413891	MPC 99	4861	336			SEC16-T14N-R09W
AMC 413892	MPC 100	4861	337			SEC16-T14N-R09W
AMC 413893	MPC 101	4861	338			SEC16-T14N-R09W
AMC 413894	MPC 102	4861	339			SEC16-T14N-R09W
AMC 413895	MPC 103	4861	340			SEC16-T14N-R09W
AMC 413896	MPC 104	4861	341			SEC16-T14N-R09W
AMC 413897	MPC 105	4861	342			SEC16-T14N-R09W
AMC 413898	MPC 106	4861	343			SEC16-T14N-R09W
AMC 413899	MPC 107	4861	344			SEC16-T14N-R09W
AMC 413900	MPC 108	4861	345			SEC16-T14N-R09W
AMC 413901	MPC 109	4861	346			SEC16-T14N-R09W
AMC 413902	MPC 110	4861	347			SEC16-T14N-R09W
AMC 413903	MPC 111	4861	348			SEC16-T14N-R09W
AMC 413904	MPC 112	4861	349			SEC16-T14N-R09W
AMC 413905	MPC 113	4861	350			SEC16-T14N-R09W
AMC 413906	MPC 114	4861	351			SEC16-T14N-R09W
AMC 413907	MPC 115	4861	352			SEC16-T14N-R09W
AMC 413908	MPC 116	4861	353			SEC16-T14N-R09W
AMC 413909	MPC 117	4861	354			SEC16-T14N-R09W
AMC 413910	MPC 118	4861	355			SEC16-T14N-R09W
AMC 413911	MPC 119	4861	356			SEC16-T14N-R09W
AMC 413912	MPC 120	4861	357			SEC16-T14N-R09W
AMC 413913	MPC 121	4861	358			SEC16-T14N-R09W
AMC 413914	MPC 122	4861	359			SEC16-T14N-R09W
AMC 413915	MPC 123	4861	360			SEC16-T14N-R09W
AMC 413916	MPC 124	4861	361			SEC16-T14N-R09W
AMC 413917	MPC 125	4861	362			SEC16-T14N-R09W
AMC 413918	MPC 126	4861	363			SEC16-T14N-R09W

Date: 3/31/2014

RECEIVED
BLM AZ STATE OFFICE
2014 AUG 11 P 1:21
PHOENIX, ARIZONA

EXHIBIT A

County: Yavapai

State: AZ

Original Recording

Amended Recording

BLM Serial #	Claim Name	Original Recording		Amended Recording		Location
		Recording #	Page #	Recording #	Page #	
AMC 418739	Cowboy Wash-16	4924	196			SEC26-T14N-R09W
AMC 418740	Cowboy Wash-17	4924	197			SEC26-T14N-R09W
AMC 418741	Cowboy Wash-18	4924	198			SEC26-T14N-R09W
AMC 418766	Cowboy Wash-43	4924	223			SEC26-T14N-R09W
AMC 418767	Cowboy Wash-44	4924	224			SEC26-T14N-R09W
AMC 418768	Cowboy Wash-45	4924	225			SEC26-T14N-R09W
AMC 418824	GAP-1	4924	97			SEC09-T14N-R09W
AMC 418825	GAP-2	4924	98			SEC09-T14N-R09W
AMC 418826	GAP-3	4924	99			SEC09-T14N-R09W
AMC 418827	GAP-4	4924	100			SEC09-T14N-R09W
AMC 418933	Miller Mountain-26	4924	306			SEC27-T14N-R09W
AMC 418934	Miller Mountain-27	4924	307			SEC27-T14N-R09W
AMC 418935	Miller Mountain-28	4924	308			SEC27-T14N-R09W
AMC 418936	Miller Mountain-29	4924	309			SEC27-T14N-R09W
AMC 418937	Miller Mountain-30	4924	310			SEC27-T14N-R09W
AMC 418938	Miller Mountain-31	4924	311			SEC27-T14N-R09W
AMC 418939	Miller Mountain-32	4924	312			SEC27-T14N-R09W
AMC 418940	Miller Mountain-33	4924	313			SEC27-T14N-R09W
AMC 418941	Miller Mountain-34	4924	314			SEC27-T14N-R09W
AMC 418942	Miller Mountain-35	4924	315			SEC27-T14N-R09W
AMC 418963	Miller Mountain-56	4924	336			SEC27-T14N-R09W
AMC 418964	Miller Mountain-57	4924	337			SEC27-T14N-R09W
AMC 418965	Miller Mountain-58	4924	338			SEC27-T14N-R09W
AMC 418966	Miller Mountain-59	4924	339			SEC27-T14N-R09W
AMC 418967	Miller Mountain-60	4924	340			SEC27-T14N-R09W
AMC 422704	RPC-001	4951	109			SEC30-T14.5N-R08W
AMC 422705	RPC-002	4951	110			SEC30-T14.5N-R08W
AMC 422706	RPC-003	4951	111			SEC30-T14.5N-R08W
AMC 422707	RPC-004	4951	112			SEC30-T14.5N-R08W
AMC 422708	RPC-005	4951	113			SEC30-T14.5N-R08W
AMC 422709	RPC-006	4951	114			SEC30-T14.5N-R08W
AMC 422710	RPC-007	4951	115			SEC30-T14.5N-R08W
AMC 422711	RPC-008	4951	116			SEC30-T14.5N-R08W
AMC 422712	RPC-009	4951	117			SEC30-T14.5N-R08W
AMC 422713	RPC-010	4951	118			SEC30-T14.5N-R08W
AMC 422714	RPC-011	4951	119			SEC30-T14.5N-R08W
AMC 422715	RPC-012	4951	120			SEC30-T14.5N-R08W
AMC 422716	RPC-013	4951	121			SEC30-T14.5N-R08W

Date: 3/31/2014

Page 21

RECEIVED
 PHOENIX, ARIZONA
 2014 AUG 11 P 1:21
 BLM AZ STATE OFFICE

EXHIBIT A

County: Yavapai

State: AZ

BLM Serial #	Claim Name	Original Recording		Amended Recording		Location
		Recording #	Page #	Recording #	Page #	
AMC 422717	RPC-014	4951	122			SEC30-T14.5N-R08W
AMC 422718	RPC-015	4951	123			SEC30-T14.5N-R08W
AMC 422719	RPC-016	4951	124			SEC30-T14.5N-R08W
AMC 422720	RPC-017	4951	125			SEC30-T14.5N-R08W
AMC 422721	RPC-018	4951	126			SEC30-T14.5N-R08W
AMC 422722	RPC-019	4951	127			SEC30-T14.5N-R08W
AMC 422723	RPC-020	4951	128			SEC30-T14.5N-R08W
AMC 422724	RPC-021	4951	129			SEC30-T14.5N-R08W
AMC 422725	RPC-022	4951	130			SEC30-T14.5N-R08W
AMC 422726	RPC-023	4951	131			SEC30-T14.5N-R08W
AMC 422727	RPC-024	4951	132			SEC30-T14.5N-R08W
AMC 422728	RPC-025	4951	133			SEC30-T14.5N-R08W
AMC 422729	RPC-026	4951	134			SEC30-T14.5N-R08W
AMC 422730	RPC-027	4951	135			SEC30-T14.5N-R08W
AMC 422731	RPC-028	4951	136			SEC30-T14.5N-R08W
AMC 422732	RPC-029	4951	137			SEC30-T14.5N-R08W
AMC 422733	RPC-030	4951	138			SEC30-T14.5N-R08W
AMC 422734	RPC-031	4951	139			SEC30-T14.5N-R08W
AMC 422735	RPC-032	4951	140			SEC30-T14.5N-R08W
AMC 422736	RPC-033	4951	141			SEC30-T14.5N-R08W
AMC 422737	RPC-034	4951	142			SEC30-T14.5N-R08W
AMC 422738	RPC-035	4951	143			SEC30-T14.5N-R08W
AMC 422739	RPC-036	4951	144			SEC30-T14.5N-R08W
AMC 422740	PB-037	4951	145			SEC23-T15N-R09W
AMC 422741	PB-038	4951	146			SEC23-T15N-R09W
AMC 422742	PB-039	4951	147			SEC23-T15N-R09W
AMC 422743	PB-040	4951	148			SEC23-T15N-R09W
AMC 422744	PB-041	4951	149			SEC23-T15N-R09W
AMC 422745	PB-042	4951	150			SEC23-T15N-R09W
AMC 422746	PB-043	4951	151			SEC23-T15N-R09W
AMC 422747	PB-044	4951	152			SEC23-T15N-R09W
AMC 422748	PB-045	4951	153			SEC23-T15N-R09W
AMC 422749	PB-046	4951	154			SEC23-T15N-R09W
AMC 422750	PB-047	4951	155			SEC23-T15N-R09W
AMC 422751	PB-048	4951	156			SEC23-T15N-R09W
AMC 422752	PB-049	4951	157			SEC23-T15N-R09W
AMC 422753	PB-001	4951	158			SEC24-T15N-R09W
AMC 422754	PB-002	4951	159			SEC24-T15N-R09W

Date: 3/31/2014

RECEIVED
 BLM AZ STATE OFFICE
 2014 AUG 11 P 1:21
 PHOENIX, ARIZONA

EXHIBIT A

County: Yavapai

State: AZ

<u>BLM Serial #</u>	<u>Claim Name</u>	<u>Original Recording</u>		<u>Amended Recording</u>		<u>Location</u>
		<u>Recording #</u>	<u>Page #</u>	<u>Recording #</u>	<u>Page #</u>	
AMC 422755	PB-003	4951	160			SEC24-T15N-R09W
AMC 422756	PB-004	4951	161			SEC24-T15N-R09W
AMC 422757	PB-005	4951	162			SEC24-T15N-R09W
AMC 422758	PB-006	4951	163			SEC24-T15N-R09W
AMC 422759	PB-007	4951	164			SEC24-T15N-R09W
AMC 422760	PB-008	4951	165			SEC24-T15N-R09W
AMC 422761	PB-009	4951	166			SEC24-T15N-R09W
AMC 422762	PB-010	4951	167			SEC24-T15N-R09W
AMC 422763	PB-011	4951	168			SEC24-T15N-R09W
AMC 422764	PB-012	4951	169			SEC24-T15N-R09W
AMC 422765	PB-013	4951	170			SEC24-T15N-R09W
AMC 422766	PB-014	4951	171			SEC24-T15N-R09W
AMC 422767	PB-015	4951	172			SEC24-T15N-R09W
AMC 422768	PB-016	4951	173			SEC24-T15N-R09W
AMC 422769	PB-017	4951	174			SEC24-T15N-R09W
AMC 422770	PB-018	4951	175			SEC24-T15N-R09W
AMC 422771	PB-019	4951	176			SEC24-T15N-R09W
AMC 422772	PB-020	4951	177			SEC24-T15N-R09W
AMC 422773	PB-021	4951	178			SEC24-T15N-R09W
AMC 422774	PB-022	4951	179			SEC24-T15N-R09W
AMC 422775	PB-023	4951	180			SEC24-T15N-R09W
AMC 422776	PB-024	4951	181			SEC24-T15N-R09W
AMC 422777	PB-025	4951	182			SEC24-T15N-R09W
AMC 422778	PB-026	4951	183			SEC24-T15N-R09W
AMC 422779	PB-027	4951	184			SEC24-T15N-R09W
AMC 422780	PB-028	4951	185			SEC24-T15N-R09W
AMC 422781	PB-029	4951	186			SEC24-T15N-R09W
AMC 422782	PB-030	4951	187			SEC24-T15N-R09W
AMC 422783	PB-031	4951	188			SEC24-T15N-R09W
AMC 422784	PB-032	4951	189			SEC24-T15N-R09W
AMC 422785	PB-033	4951	190			SEC24-T15N-R09W
AMC 422786	PB-034	4951	191			SEC24-T15N-R09W
AMC 422787	PB-035	4951	192			SEC24-T15N-R09W
AMC 422788	PB-036	4951	193			SEC24-T15N-R09W
AMC 423218	BULL-001	4960	17			SEC08-T14N-R09W
AMC 423219	BULL-002	4960	18			SEC08-T14N-R09W
AMC 423220	BULL-003	4960	19			SEC08-T14N-R09W
AMC 423221	BULL-004	4960	20			SEC08-T14N-R09W

Date: 3/31/2014

Page 23

RECEIVED
 BLM AZ STATE OFFICE
 PHOENIX, ARIZONA
 2014 AUG 11 P 1:21

EXHIBIT A

County: Yavapai

State: AZ

BLM Serial #	Claim Name	Original Recording		Amended Recording		Location
		Recording #	Page #	Recording #	Page #	
AMC 423222	BULL-005	4960	21			SEC08-T14N-R09W
AMC 423223	BULL-006	4960	22			SEC08-T14N-R09W
AMC 423224	BULL-007	4960	23			SEC08-T14N-R09W
AMC 423225	BULL-008	4960	24			SEC08-T14N-R09W
AMC 423226	BULL-009	4960	25			SEC08-T14N-R09W
AMC 423227	BULL-010	4960	26			SEC08-T14N-R09W
AMC 423228	BULL-011	4960	27			SEC08-T14N-R09W
AMC 423229	BULL-012	4960	28			SEC08-T14N-R09W
AMC 423230	BULL-013	4960	29			SEC08-T14N-R09W
AMC 423231	BULL-014	4960	30			SEC08-T14N-R09W
AMC 423232	BULL-015	4960	31			SEC08-T14N-R09W
AMC 423233	BULL-016	4960	32			SEC08-T14N-R09W
AMC 423234	BULL-017	4960	33			SEC08-T14N-R09W
AMC 423235	BULL-018	4960	34			SEC08-T14N-R09W
AMC 423236	BULL-019	4960	35			SEC08-T14N-R09W
AMC 423237	BULL-020	4960	36			SEC08-T14N-R09W
AMC 423238	BULL-021	4960	37			SEC08-T14N-R09W
AMC 423239	BULL-022	4960	38			SEC08-T14N-R09W
AMC 423240	BULL-023	4960	39			SEC08-T14N-R09W
AMC 423241	BULL-024	4960	40			SEC08-T14N-R09W
AMC 423242	BULL-025	4960	41			SEC08-T14N-R09W
AMC 423243	BULL-026	4960	42			SEC08-T14N-R09W
AMC 423244	BULL-027	4960	43			SEC08-T14N-R09W
AMC 423245	BULL-028	4960	44			SEC17-T14N-R09W
AMC 423246	BULL-029	4960	45			SEC17-T14N-R09W
AMC 423247	BULL-030	4960	46			SEC17-T14N-R09W
AMC 423248	BULL-031	4960	47			SEC17-T14N-R09W
AMC 423249	BULL-032	4960	48			SEC17-T14N-R09W
AMC 423250	BULL-033	4960	49			SEC17-T14N-R09W
AMC 423251	BULL-034	4960	50			SEC17-T14N-R09W
AMC 423252	BULL-035	4960	51			SEC17-T14N-R09W
AMC 423253	BULL-036	4960	52			SEC17-T14N-R09W
AMC 423254	BULL-037	4960	53			SEC17-T14N-R09W
AMC 423255	BULL-038	4960	54			SEC17-T14N-R09W
AMC 423256	BULL-039	4960	55			SEC17-T14N-R09W
AMC 423257	BULL-040	4960	56			SEC17-T14N-R09W
AMC 423258	BULL-041	4960	57			SEC17-T14N-R09W
AMC 423259	BULL-042	4960	58			SEC17-T14N-R09W

Date: 3/31/2014

Page 24

RECEIVED
 M AZ STATE OFFICE
 2014 AUG 11 P 1:21
 PHOENIX, ARIZONA

EXHIBIT A

County: Yavapai

State: AZ

BLM Serial #	Claim Name	Original Recording		Amended Recording		Location
		Recording #	Page #	Recording #	Page #	
AMC 423260	BULL-043	4960	59			SEC17-T14N-R09W
AMC 423261	BULL-044	4960	60			SEC17-T14N-R09W
AMC 423262	BULL-045	4960	61			SEC17-T14N-R09W
AMC 423263	BULL-046	4960	62			SEC17-T14N-R09W
AMC 423264	BULL-047	4960	63			SEC17-T14N-R09W
AMC 423265	BULL-048	4960	64			SEC17-T14N-R09W
AMC 423266	BULL-049	4960	65			SEC17-T14N-R09W
AMC 423267	BULL-050	4960	66			SEC17-T14N-R09W
AMC 423268	BULL-051	4960	67			SEC17-T14N-R09W
AMC 423269	BULL-052	4960	68			SEC17-T14N-R09W
AMC 423270	BULL-053	4960	69			SEC17-T14N-R09W
AMC 423271	BULL-054	4960	70			SEC17-T14N-R09W
AMC 423272	BULL-055	4960	71			SEC17-T14N-R09W
AMC 423273	BULL-056	4960	72			SEC17-T14N-R09W
AMC 423274	BULL-057	4960	73			SEC17-T14N-R09W
AMC 423275	BULL-058	4960	74			SEC17-T14N-R09W
AMC 423276	BULL-059	4960	75			SEC17-T14N-R09W
AMC 423277	BULL-060	4960	76			SEC17-T14N-R09W
AMC 423278	BULL-061	4960	77			SEC17-T14N-R09W
AMC 423279	BULL-062	4960	78			SEC17-T14N-R09W
AMC 423280	BULL-063	4960	79			SEC17-T14N-R09W
AMC 423281	BULL-064	4960	80			SEC17-T14N-R09W
AMC 423282	BULL-065	4960	81			SEC17-T14N-R09W
AMC 423283	BULL-066	4960	82			SEC17-T14N-R09W
AMC 423284	BULL-067	4960	83			SEC17-T14N-R09W
AMC 423285	BULL-068	4960	84			SEC17-T14N-R09W
AMC 423286	BULL-069	4960	85			SEC17-T14N-R09W
AMC 423287	BULL-070	4960	86			SEC17-T14N-R09W
AMC 423288	BULL-071	4960	87			SEC17-T14N-R09W
AMC 423289	BULL-072	4960	88			SEC17-T14N-R09W
AMC 423290	BULL-073	4960	89			SEC17-T14N-R09W
AMC 423291	BULL-074	4960	90			SEC17-T14N-R09W
AMC 423292	BULL-075	4960	91			SEC17-T14N-R09W
AMC 423293	BULL-076	4960	92			SEC17-T14N-R09W
AMC 423294	BULL-077	4960	93			SEC17-T14N-R09W
AMC 423295	BULL-078	4960	94			SEC17-T14N-R09W
AMC 423296	BULL-079	4960	95			SEC17-T14N-R09W
AMC 423297	BULL-080	4960	96			SEC17-T14N-R09W

Date: 3/31/2014

Page 25

RECEIVED
 PHOENIX, ARIZONA
 2014 AUG 11 P 1:21
 M AZ STATE OFFICE

EXHIBIT A

County: Yavapai

State: AZ

BLM Serial #	Claim Name	Original Recording		Amended Recording		Location
		Recording #	Page #	Recording #	Page #	
AMC 423298	BULL-081	4960	97			SEC17-T14N-R09W
AMC 423299	BULL-082	4960	98			SEC17-T14N-R09W
AMC 423300	BULL-083	4960	99			SEC17-T14N-R09W
AMC 423301	BULL-084	4960	100			SEC17-T14N-R09W
AMC 423302	BULL-085	4960	101			SEC17-T14N-R09W
AMC 423303	BULL-086	4960	102			SEC17-T14N-R09W
AMC 423304	BULL-087	4960	103			SEC17-T14N-R09W
AMC 423305	BULL-088	4960	104			SEC17-T14N-R09W
AMC 423306	BULL-089	4960	105			SEC17-T14N-R09W
AMC 423307	BULL-090	4960	106			SEC17-T14N-R09W
AMC 423308	BULL-091	4960	107			SEC17-T14N-R09W
AMC 423309	BULL-092	4960	108			SEC17-T14N-R09W
AMC 423310	BULL-093	4960	109			SEC17-T14N-R09W
AMC 423311	BULL-094	4960	110			SEC17-T14N-R09W
AMC 423312	BULL-095	4960	111			SEC17-T14N-R09W
AMC 423313	STEP-001	4960	112			SEC07-T14N-R09W
AMC 423314	STEP-002	4960	113			SEC07-T14N-R09W
AMC 423315	STEP-003	4960	114			SEC07-T14N-R09W
AMC 423316	STEP-004	4960	115			SEC07-T14N-R09W
AMC 423317	STEP-005	4960	116			SEC07-T14N-R09W
AMC 423318	STEP-006	4960	117			SEC07-T14N-R09W
AMC 423319	STEP-007	4960	118			SEC07-T14N-R09W
AMC 423320	STEP-008	4960	119			SEC07-T14N-R09W
AMC 423321	STEP-009	4960	120			SEC07-T14N-R09W
AMC 423322	STEP-010	4960	121			SEC07-T14N-R09W
AMC 423323	STEP-011	4960	122			SEC08-T14N-R09W
AMC 423324	STEP-012	4960	123			SEC08-T14N-R09W
AMC 423325	STEP-013	4960	124			SEC08-T14N-R09W
AMC 423326	STEP-014	4960	125			SEC08-T14N-R09W
AMC 423327	STEP-015	4960	126			SEC08-T14N-R09W
AMC 423328	STEP-016	4960	127			SEC08-T14N-R09W
AMC 423329	STEP-017	4960	128			SEC08-T14N-R09W
AMC 423330	STEP-018	4960	129			SEC08-T14N-R09W
AMC 423331	STEP-019	4960	130			SEC08-T14N-R09W
AMC 423332	STEP-020	4960	131			SEC08-T14N-R09W
AMC 423333	STEP-021	4960	132			SEC08-T14N-R09W
AMC 423334	STEP-022	4960	133			SEC08-T14N-R09W
AMC 423335	STEP-023	4960	134			SEC08-T14N-R09W

Date: 3/31/2014

RECEIVED
 PHOENIX, ARIZONA
 2014 AUG 11 P 1:21
 CLM AZ STATE OFFICE

EXHIBIT A

County: Yavapai

State: AZ

BLM Serial #	Claim Name	Original Recording		Amended Recording		Location
		Recording #	Page #	Recording #	Page #	
AMC 423336	STEP-024	4960	135			SEC08-T14N-R09W
AMC 423337	STEP-025	4960	136			SEC08-T14N-R09W
AMC 423338	STEP-026	4960	137			SEC08-T14N-R09W
AMC 423339	STEP-027	4960	138			SEC17-T14N-R09W
AMC 423340	STEP-028	4960	139			SEC17-T14N-R09W
AMC 423341	STEP-029	4960	140			SEC17-T14N-R09W
AMC 423342	STEP-030	4960	141			SEC17-T14N-R09W
AMC 423343	STEP-031	4960	142			SEC17-T14N-R09W
AMC 423344	STEP-032	4960	143			SEC17-T14N-R09W
AMC 423345	STEP-033	4960	144			SEC08-T14N-R09W
AMC 423346	STEP-034	4960	145			SEC08-T14N-R09W
AMC 423347	STEP-035	4960	146			SEC08-T14N-R09W
AMC 423348	STEP-036	4960	147			SEC08-T14N-R09W
AMC 423349	STEP-037	4960	148			SEC08-T14N-R09W
AMC 423350	STEP-038	4960	149			SEC08-T14N-R09W
AMC 423351	STEP-039	4960	150			SEC17-T14N-R09W
AMC 423352	STEP-040	4960	151			SEC17-T14N-R09W
AMC 423353	STEP-041	4960	152			SEC17-T14N-R09W
AMC 423354	STEP-042	4960	153			SEC17-T14N-R09W
AMC 423355	STEP-043	4960	154			SEC17-T14N-R09W
AMC 423356	STEP-044	4960	155			SEC17-T14N-R09W
AMC 423357	STEP-045	4960	156			SEC08-T14N-R09W
AMC 423358	STEP-046	4960	157			SEC08-T14N-R09W
AMC 423359	STEP-047	4960	158			SEC08-T14N-R09W
AMC 423360	STEP-048	4960	159			SEC08-T14N-R09W
AMC 423361	STEP-049	4960	160			SEC08-T14N-R09W
AMC 423362	STEP-050	4960	161			SEC08-T14N-R09W
AMC 423363	STEP-051	4960	162			SEC17-T14N-R09W
AMC 423364	STEP-052	4960	163			SEC17-T14N-R09W
AMC 423365	STEP-053	4960	164			SEC17-T14N-R09W
AMC 423366	STEP-054	4960	165			SEC17-T14N-R09W
AMC 423367	STEP-055	4960	166			SEC17-T14N-R09W
AMC 423368	STEP-056	4960	167			SEC17-T14N-R09W
AMC 423369	STEP-057	4960	168			SEC17-T14N-R09W
AMC 423370	STEP-058	4960	169			SEC17-T14N-R09W
AMC 423371	STEP-059	4960	170			SEC17-T14N-R09W
AMC 423372	STEP-060	4960	171			SEC17-T14N-R09W
AMC 423373	STEP-061	4960	172			SEC17-T14N-R09W

Date: 3/31/2014

Page 27

RECEIVED
 IN AZ STATE OFFICE
 2014 AUG 11 P 1:21
 PHOENIX, ARIZONA

EXHIBIT A

County: Yavapai

State: AZ

BLM Serial #	Claim Name	Original Recording		Amended Recording		Location
		Recording #	Page #	Recording #	Page #	
AMC 425400	OSL-001	4995	454			SEC35-T15N-R09W
AMC 425401	OSL-002	4995	455			SEC35-T15N-R09W
AMC 425402	OSL-003	4995	456			SEC35-T15N-R09W
AMC 425403	OSL-004	4995	457			SEC35-T15N-R09W
AMC 425404	OSL-005	4995	458			SEC35-T15N-R09W
AMC 425405	OSL-006	4995	459			SEC35-T15N-R09W
AMC 425406	OSL-007	4995	460			SEC35-T15N-R09W
AMC 425407	OSL-008	4995	461			SEC35-T15N-R09W
AMC 425408	OSL-009	4995	462			SEC35-T15N-R09W
AMC 425409	OSL-010	4995	463			SEC02-T14N-R09W
AMC 425410	OSL-011	4995	464			SEC02-T14N-R09W
AMC 425411	OSL-012	4995	465			SEC02-T14N-R09W
AMC 425412	OSL-013	4995	466			SEC02-T14N-R09W
AMC 425413	OSL-014	4995	467			SEC02-T14N-R02W
AMC 425414	OSL-015	4995	468			SEC02-T14N-R09W
AMC 425415	OSL-016	4995	469			SEC02-T14N-R02W
AMC 425416	OSL-017	4995	470			SEC02-T14N-R09W
AMC 425417	OSL-018	4995	471			SEC02-T14N-R09W
AMC 425418	OSL-019	4995	472			SEC02-T14N-R09W
AMC 425419	OSL-020	4995	473			SEC02-T14N-R09W
AMC 425420	OSL-021	4995	474			SEC02-T14N-R09W
AMC 425421	OSL-022	4995	475			SEC35-T15N-R09W
AMC 425422	OSL-023	4995	476			SEC35-T15N-R09W
AMC 425423	OSL-024	4995	477			SEC35-T15N-R09W
AMC 425424	OSL-025	4995	478			SEC35-T15N-R09W
AMC 425425	OSL-026	4995	479			SEC35-T15N-R09W
AMC 425426	OSL-027	4995	480			SEC35-T15N-R09W
AMC 425427	OSL-028	4995	481			SEC35-T15N-R09W
AMC 425428	OSL-029	4995	482			SEC35-T15N-R09W
AMC 425429	OSL-030	4995	483			SEC35-T15N-R09W
AMC 425430	OSL-031	4995	484			SEC35-T15N-R09W
AMC 425431	OSL-032	4995	485			SEC35-T15N-R09W
AMC 425432	OSL-033	4995	486			SEC35-T15N-R09W
AMC 425433	OSL-034	4995	487			SEC35-T15N-R09W
AMC 425434	OSL-035	4995	488			SEC35-T15N-R09W
AMC 425435	OSL-036	4995	489			SEC35-T15N-R09W
AMC 425436	OSL-037	4995	490			SEC35-T15N-R09W
AMC 425437	OSL-038	4995	491			SEC35-T15N-R09W

Date: 3/31/2014

RECEIVED
 M AZ STATE OFFICE
 2014 AUG 11 P 1:21
 PHOENIX, ARIZONA

EXHIBIT A

County: Yavapai

State: AZ

<u>BLM Serial #</u>	<u>Claim Name</u>	<u>Original Recording</u>		<u>Amended Recording</u>		<u>Location</u>
		<u>Recording #</u>	<u>Page #</u>	<u>Recording #</u>	<u>Page #</u>	
AMC 425438	OSL-039	4995	492			SEC35-T15N-R09W
AMC 425439	OSL-040	4995	493			SEC02-T14N-R09W
AMC 425440	OSL-041	4995	494			SEC02-T14N-R09W
AMC 425441	OSL-042	4995	495			SEC02-T14N-R09W
AMC 425442	OSL-043	4995	496			SEC02-T14N-R09W
AMC 425443	OSL-044	4995	497			SEC02-T14N-R09W
AMC 425444	OSL-045	4995	498			SEC02-T14N-R09W
AMC 425445	OSL-046	4995	499			SEC02-T14N-R09W
AMC 425446	OSL-047	4995	500			SEC02-T14N-R09W
AMC 425447	OSL-048	4995	501			SEC02-T14N-R09W
AMC 425448	OSL-049	4995	502			SEC02-T14N-R09W
AMC 425449	OSL-050	4995	503			SEC02-T14N-R09W
AMC 425450	OSL-051	4995	504			SEC02-T14N-R09W
AMC 425451	OSL-052	4995	505			SEC02-T14N-R09W
AMC 425452	OSL-053	4995	506			SEC02-T14N-R09W
AMC 425453	OSL-054	4995	507			SEC02-T14N-R09W
AMC 425454	OSL-055	4995	508			SEC02-T14N-R09W
AMC 425455	OSL-056	4995	509			SEC35-T15N-R09W
AMC 425456	OSL-057	4995	510			SEC35-T15N-R09W
AMC 425457	OSL-058	4995	511			SEC35-T15N-R09W
AMC 425458	OSL-059	4995	512			SEC35-T15N-R09W
AMC 425459	OSL-060	4995	513			SEC35-T15N-R09W
AMC 425460	OSL-061	4995	514			SEC35-T15N-R09W
AMC 425461	OSL-062	4995	515			SEC35-T15N-R09W
AMC 425462	OSL-063	4995	516			SEC35-T15N-R09W
AMC 425463	OSL-064	4995	517			SEC35-T15N-R09W
AMC 425464	OSL-065	4995	518			SEC01-T14N-R09W
AMC 425465	OSL-066	4995	519			SEC01-T14N-R09W
AMC 425466	OSL-067	4995	520			SEC01-T14N-R09W
AMC 425467	OSL-068	4995	521			SEC01-T14N-R09W
AMC 425468	OSL-069	4995	522			SEC01-T14N-R09W
AMC 425469	OSL-070	4995	523			SEC01-T14N-R09W
AMC 425470	OSL-071	4995	524			SEC01-T14N-R09W
AMC 425471	OSL-072	4995	525			SEC01-T14N-R09W
AMC 425472	OSL-073	4995	526			SEC01-T14N-R09W
AMC 425473	OSL-074	4995	527			SEC01-T14N-R09W
AMC 425474	OSM-001	4995	528			SEC10-T14N-R09W
AMC 425475	OSM-002	4995	529			SEC10-T14N-R09W

Date: 3/31/2014

Page 29

RECEIVED
BLM AZ STATE OFFICE

PHOENIX, ARIZONA
AUG 11 P 1:21

EXHIBIT A

County: Yavapai

State: AZ

BLM Serial #	Claim Name	Original Recording		Amended Recording		Location
		Recording #	Page #	Recording #	Page #	
AMC 425476	OSM-003	4995	530			SEC10-T14N-R09W
AMC 425477	OSM-004	4995	531			SEC10-T14N-R09W
AMC 425478	OSM-005	4995	532			SEC10-T14N-R09W
AMC 425479	OSM-006	4995	533			SEC10-T14N-R09W
AMC 425480	OSM-007	4995	534			SEC10-T14N-R09W
AMC 425481	OSM-008	4995	535			SEC10-T14N-R09W
AMC 425482	OSM-009	4995	536			SEC10-T14N-R09W
AMC 425483	OSM-010	4995	537			SEC10-T14N-R09W
AMC 425484	OSM-011	4995	538			SEC10-T14N-R09W
AMC 425485	OSM-012	4995	539			SEC10-T14N-R09W
AMC 425486	OSM-013	4995	540			SEC10-T14N-R09W
AMC 425487	OSM-014	4995	541			SEC10-T14N-R09W
AMC 425488	OSM-015	4995	542			SEC10-T14N-R09W
AMC 425489	OSM-016	4995	543			SEC10-T14N-R09W
AMC 425490	OSM-017	4995	544			SEC10-T14N-R09W
AMC 425491	OSM-018	4995	545			SEC10-T14N-R09W
AMC 425492	OSM-019	4995	546			SEC11-T14N-R09W
AMC 425493	OSM-020	4995	547			SEC11-T14N-R09W
AMC 425494	OSM-021	4995	548			SEC11-T14N-R09W
No. Of Claims	1115					

10529 {

PHOENIX, ARIZONA

2014 AUG 11 P 1:21

RECEIVED
BLM AZ STATE OFFICE

Date: 3/31/2014

United States Department of the Interior
Bureau of Land Management
 LANDS/RECREATION & PLANNING
 ONE N CENTRAL AVE
 PHOENIX, AZ 85004 -2203
 Phone: 602-417-9200

ENTERED
 AUG 12 2014
 BY: RAM

Receipt

No: 3098123

Transaction #: 3189646	
Date of Transaction: 08/11/2014	
CUSTOMER:	
FREEPORT MCMORAN BAGDAD INC 333 N CENTRAL AVE PHOENIX, AZ 85004-2121 US	

LINE #	QTY	DESCRIPTION	REMARKS	UNIT PRICE	TOTAL
1	1.00	LOCATABLE MINERALS / MINING CLAIMS- NOT NEW-UNADJUD, ONE AUTH NO. ONLY / MINING CLAIM MONEY RECEIVED CASES: AMC31840/\$172825.00	MAINT (1115) 2015	- n/a -	172825.00
TOTAL:					\$172,825.00

PAYMENT INFORMATION			
1	AMOUNT:	172825.00	POSTMARKED: N/A
	TYPE:	CHECK	RECEIVED: 08/11/2014
	CHECK NO:	0000822371	
	NAME:	FREEPORT MCMORAN INC 333 N CENTRAL AVE PHOENIX AZ 85004-2121 US	

REMARKS

This receipt was generated by the automated BLM Collections and Billing System and is a paper representation of a portion of the official electronic record contained therein.

*\$2480 refund authorized
 for 2015 MTS paid on cbs
 claims AMC 425478-494*

RS 10/7/14

2014

FreePort McMoran

1020 claims

Lead Files

\$142,800.00

AMC 31840

38688

62882

63137

79981

15925

305766

308466

317120

322631

362010

364582

366982

397194

403441

413793

418724

422704

423218

August 6, 2013

After recording, return to:
Freeport-McMoRan Corporation
Attn: C. Franks
333 North Central Avenue
Phoenix, AZ 85004

Bureau of Land Management
Department of the Interior
One N. Central Avenue
Phoenix, AZ 85004

2013

NOTICE OF INTENT TO HOLD MINING CLAIMS AND PAYMENT OF BLM MAINTENANCE FEE

Re: Payment of Annual Claim Maintenance Fee

Dear Sir or Madam:

NO. OF CLAIMS 1020
AMOUNT \$142,800
RECEIPT NO. 2855296
INIT: rch
**** BLM-ASO****

This will serve as notice that Freeport-McMoRan Bagdad, Inc., whose address for purposes of this filing is Land and Water Department, 333 North Central Ave., Phoenix, Arizona 85004, intends to hold the mining claims and/or mill sites described on Exhibit A attached hereto for the assessment year ending at 12 o'clock, noon, on September 1, 2014 by payment of the annual maintenance fee of \$140 per claim or site. Payment of such amount is made herewith for such assessment year for each of the claims and sites, the name, and BLM serial number with the book and page or index number of recording of the location notice in the official records of Yavapai County, Arizona, of which, is set forth on Exhibit A attached hereto and by this reference incorporated herein.

Chris Franks for
Freeport-McMoRan Bagdad, Inc.

State of Arizona)
) ss.
County of Maricopa)

RECEIVED
BLM AZ STATE OFFICE
2013 AUG 14 P 1:47
PHOENIX, ARIZONA

The foregoing instrument was acknowledged before me on August 6th, 2013, by Chris Franks, on behalf of Freeport-McMoRan Bagdad, Inc.

(Seal)



Notary Public
My commission expires: 11-18-2015

ENTERED
AUG 23 2013
BY: TS

EXHIBIT A

County: Yavapai

State: AZ

BLM Serial #	Claim Name	Original Recording		Amended Recording		Location
		Recording #	Page #	Recording #	Page #	
AMC 031840	RS 129	1185	243			SEC34-T15N-R10W
AMC 031841	RS 130	1185	245			SEC34-T15N-R10W
AMC 031842	RS 131	1185	247			SEC34-T15N-R10W
AMC 031843	RS 132	1185	249			SEC34-T15N-R10W
AMC 031844	RS 133	1185	251			SEC34-T15N-R10W
AMC 031845	RS 134	1185	253			SEC34-T15N-R10W
AMC 031846	RS 135	1185	255			SEC34-T15N-R10W
AMC 031847	RS 136	1185	257			SEC34-T15N-R10W
AMC 031856	RS 145	1185	275			SEC34-T15N-R10W
AMC 031857	RS 146	1185	277			SEC34-T15N-R10W
AMC 031858	RS 147	1185	279			SEC34-T15N-R10W
AMC 031859	RS 148	1185	281			SEC34-T15N-R10W
AMC 031860	RS 149	1185	283			SEC34-T15N-R10W
AMC 031861	RS 150	1185	285			SEC34-T15N-R10W
AMC 031862	RS 151	1185	287			SEC34-T15N-R10W
AMC 031863	RS 152	1185	289			SEC34-T15N-R10W
AMC 031872	RS 165	1185	307			SEC34-T15N-R10W
AMC 031873	RS 166	1185	309			SEC34-T15N-R10W
AMC 031874	RS 167	1185	311			SEC34-T15N-R10W
AMC 031875	RS 168	1185	313			SEC34-T15N-R10W
AMC 031884	RS 181	1185	331			SEC34-T15N-R10W
AMC 031885	RS 182	1185	333			SEC34-T15N-R10W
AMC 031886	RS 183	1185	335			SEC34-T15N-R10W
AMC 031887	RS 184	1185	337			SEC34-T15N-R10W
AMC 031896	RS 197	1185	355			SEC34-T15N-R10W
AMC 031897	RS 198	1185	357			SEC34-T15N-R10W
AMC 031898	RS 199	1185	359			SEC34-T15N-R10W
AMC 031899	RS 200	1185	361			SEC34-T15N-R10W
AMC 031900	RS 213	1185	363			SEC34-T15N-R10W
AMC 031901	RS 214	1185	365			SEC34-T15N-R10W
AMC 031902	RS 215	1185	367			SEC34-T15N-R10W
AMC 031903	RS 216	1185	369			SEC34-T15N-R10W
AMC 038690	DEER NO. 3	580	730			SEC12-T14N-R10W
AMC 038691	DEER NO. 4	580	731			SEC12-T14N-R10W
AMC 038692	DEER NO. 5	580	732			SEC12-T14N-R10W
AMC 038693	DEER NO. 6	580	733			SEC12-T14N-R10W
AMC 038694	DEER NO. 7A	1202	282			SEC12-T14N-R10W
AMC 038695	DEER NO. 8A	1202	284			SEC12-T14N-R10W

Date: 6/27/2013

30

EXHIBIT A

County: Yavapai

State: AZ

BLM Serial #	Claim Name	Original Recording		Amended Recording		Location
		Recording #	Page #	Recording #	Page #	
AMC 038696	DEER NO. 9	580	881			SEC12-T14N-R10W
AMC 038708	DEER # 21	669	962			SEC12-T14N-R10W
AMC 038709	DEER # 22	669	963			SEC12-T14N-R10W
AMC 038710	DEER # 23	669	964			SEC12-T14N-R10W
AMC 038711	DEER # 24	669	965			SEC12-T14N-R10W
AMC 038712	DEER # 25	669	966			SEC12-T14N-R10W
AMC 038713	DEER # 26	669	967			SEC12-T14N-R10W
AMC 038714	DEER # 27	669	968			SEC12-T14N-R10W
AMC 038715	DEER # 28	669	969			SEC13-T14N-R10W
AMC 038716	DEER # 29	669	970			SEC13-T14N-R10W
AMC 038717	DEER # 30	669	971			SEC12-T14N-R10W
AMC 038718	DEER # 31	669	972			SEC12-T14N-R10W
AMC 038719	DEER # 32	669	973			SEC12-T14N-R10W
AMC 038720	DEER # 33	669	974			SEC12-T14N-R10W
AMC 038721	DEER # 34	669	975			SEC13-T14N-R10W
AMC 038722	DEER # 35	669	976			SEC13-T14N-R10W
AMC 038723	DEER # 36	669	977			SEC13-T14N-R10W
AMC 038724	DEER # 37	669	978			SEC13-T14N-R10W
AMC 038725	DEER # 38	669	979			SEC12-T14N-R10W
AMC 038726	DEER # 39	669	980			SEC12-T14N-R10W
AMC 038727	DEER # 40	669	981			SEC12-T14N-R10W
AMC 038728	DEER # 41	669	982			SEC12-T14N-R10W
AMC 038729	DEER # 42	669	983			SEC13-T14N-R10W
AMC 038730	DEER # 43	669	984			SEC13-T14N-R10W
AMC 038731	DEER # 44	669	985			SEC13-T14N-R10W
AMC 038732	DEER # 45	669	986			SEC13-T14N-R10W
AMC 038733	DEER # 46	669	987			SEC13-T14N-R10W
AMC 038734	DEER # 47	669	988			SEC13-T14N-R10W
AMC 038735	DEER # 48	669	989			SEC11-T14N-R10W
AMC 038736	DEER # 49	669	990			SEC11-T14N-R10W
AMC 038737	DEER # 50	669	991			SEC14-T14N-R10W
AMC 038738	DEER # 51	669	992			SEC14-T14N-R10W
AMC 038739	DEER # 52	669	993			SEC14-T14N-R10W
AMC 038740	DEER # 53 (RELOCATION)	695	390			SEC13-T14N-R10W
AMC 038741	DEER # 54	669	995			SEC14-T14N-R10W
AMC 038742	DEER # 55	669	996			SEC14-T14N-R10W
AMC 038743	DEER # 56	669	997			SEC14-T14N-R10W
AMC 038744	DEER # 57	669	998			SEC14-T14N-R10W

Date: 6/27/2013

30

EXHIBIT A

County: Yavapai

State: AZ

BLM Serial #	Claim Name	Original Recording		Amended Recording		Location
		Recording #	Page #	Recording #	Page #	
AMC 038745	DEER # 58	669	999			SEC14-T14N-R10W
AMC 038746	DEER # 59	670	001			SEC14-T14N-R10W
AMC 038747	DEER # 60 (RELOCATION)	695	391			SEC14-T14N-R10W
AMC 038748	DEER # 61	670	003			SEC14-T14N-R10W
AMC 038749	DEER # 62	670	004			SEC14-T14N-R10W
AMC 038750	DEER # 63	670	005			SEC14-T14N-R10W
AMC 038751	DEER # 64	670	006			SEC14-T14N-R10W
AMC 038767	DEER # 81	938	474			SEC12-T14N-R10W
AMC 038768	DEER # 82	938	475			SEC12-T14N-R10W
AMC 038769	DEER # 83	938	476			SEC12-T14N-R10W
AMC 038770	DEER # 84	938	477			SEC12-T14N-R10W
AMC 062882	KEYNOTE	108	189			SEC20-T14N-R09W
AMC 062883	MOON ANCHOR	078	374			SEC19-T14N-R09W
AMC 062884	BIRD EYE	076	375			SEC19-T14N-R09W
AMC 062885	LONGVIEW	050	191	071	025	SEC39-T14N-R09W
AMC 062886	NINO	017	007			SEC19-T14N-R09W
AMC 062887	QUEEN EXTENSION #1	004	538			SEC20-T14N-R09W
AMC 062888	BRUCE #1	608	348			SEC19-T14N-R09W
AMC 062889	BRUCE #3	608	350			SEC19-T14N-R09W
AMC 062890	R & R #2	608	345			SEC18-T14N-R09W
AMC 062891	JOS #5	576	129			SEC19-T14N-R09W
AMC 062892	JOS #6	576	130			SEC19-T14N-R09W
AMC 062893	CYPRUS NO 1	005	483	025	589	SEC20-T14N-R09W
AMC 062894	CYPRUS NO 2	005	484	025	590	SEC20-T14N-R09W
AMC 062895	CYPRUS NO 3	005	485	025	591	SEC20-T14N-R09W
AMC 062896	CYPRUS NO. 4	013	022	049	525	SEC20-T14N-R09W
AMC 062897	CYPRUS NO. 5	013	023	049	526	SEC17-T14N-R09W
AMC 062898	CYPRUS NO 6	013	024	049	527	SEC20-T14N-R09W
AMC 062899	CYPRUS #7	049	528			SEC19-T14N-R09W
AMC 062900	CYPRUS #8	049	529			SEC19-T14N-R09W
AMC 062901	CYPRUS #9	049	530			SEC19-T14N-R09W
AMC 062902	CYPRUS #10	049	531			SEC19-T14N-R09W
AMC 062903	CYPRUS #11	049	532			SEC19-T14N-R09W
AMC 062904	CYPRUS #12	049	533			SEC19-T14N-R09W
AMC 062905	CYPRUS #13	049	534			SEC19-T14N-R09W
AMC 062906	CYPRUS # 14	071	024			SEC20-T14N-R09W
AMC 062907	CYPRUS #15	182	190			SEC18-T14N-R09W

Date: 6/27/2013

37

EXHIBIT A

County: Yavapai

State: AZ

BLM Serial #	Claim Name	Original Recording		Amended Recording		Location
		Recording #	Page #	Recording #	Page #	
AMC 062908	L. & W.	015	227			SEC19-T14N-R09W
AMC 062909	L. & W. NO. 3	015	230			SEC19-T14N-R09W
AMC 062910	L. & W. NO. 4	015	231			SEC19-T14N-R09W
AMC 062911	L. & W. NO. 5	015	232			SEC19-T14N-R09W
AMC 062912	BETA NO. 1	013	546			SEC19-T14N-R09W
AMC 062913	BETA NO. 2	013	547	025	588	SEC19-T14N-R09W
AMC 062914	BETA NO. 3	013	548			SEC19-T14N-R09W
AMC 062915	PLYMOUTH	131	046			SEC17-T14N-R09W
AMC 062916	PLYMOUTH EXTENSION	156	246			SEC20-T14N-R09W
AMC 063176	OCTAROON	144	367			SEC14-T14N-R10W
AMC 063177	OCTAROON NO. 1	144	368			SEC14-T14N-R10W
AMC 063178	RED MT. COPPER NO 1	358	215			SEC14-T14N-R10W
AMC 063179	RED MT. COPPER NO 2	358	216			SEC14-T14N-R10W
AMC 063180	RED MT. COPPER NO 3	358	217			SEC14-T14N-R10W
AMC 063181	RED MT. COPPER NO 4	358	218			SEC14-T14N-R10W
AMC 063182	RED MT. COPPER NO 5	358	219			SEC14-T14N-R10W
AMC 063183	RED MT. COPPER NO 6	358	220			SEC14-T14N-R10W
AMC 063184	RED MT. COPPER NO 7	358	221			SEC14-T14N-R10W
AMC 063185	RED MT. COPPER NO 8	358	222			SEC14-T14N-R10W
AMC 063186	RED MT. COPPER NO 9	358	223			SEC23-T14N-R10W
AMC 063187	COPPER-RIDGE NO 1	358	206			SEC14-T14N-R10W
AMC 063188	COPPER-RIDGE NO 2	358	207			SEC15-T14N-R10W
AMC 063189	COPPER-RIDGE NO 3	358	208			SEC15-T14N-R10W
AMC 063190	COPPER RIDGE NO 4	358	209			SEC14-T14N-R10W
AMC 063191	COPPER RIDGE NO 5	358	210			SEC15-T14N-R10W
AMC 063192	COPPER RIDGE NO 6	358	211			SEC22-T14N-R10W
AMC 063193	COPPER RIDGE NO 7	358	212			SEC22-T14N-R10W
AMC 063194	COPPER RIDGE NO 8	358	213			SEC22-T14N-R10W
AMC 063195	COPPER RIDGE NO 9	358	214			SEC22-T14N-R10W
AMC 063196	ISO #1	563	346			SEC14-T14N-R10W
AMC 063197	ISO #2	563	347			SEC15-T14N-R10W
AMC 063198	ISO #3	563	348			SEC15-T14N-R10W
AMC 063199	ISO #4	563	349			SEC15-T14N-R10W

Date: 6/27/2013

33

EXHIBIT A

County: Yavapai

State: AZ

BLM Serial#	Claim Name	Original Recording		Amended Recording		Location
		Recording #	Page #	Recording #	Page #	
AMC 063200	ISO #5	563	350			SEC15-T14N-R10W
AMC 063201	ISO #6	563	351			SEC15-T14N-R10W
AMC 063202	ISO #7	563	352			SEC23-T14N-R10W
AMC 063203	ISO #8	563	353			SEC23-T14N-R10W
AMC 063204	ISO #9	563	354			SEC23-T14N-R10W
AMC 063205	ISO #10	563	355			SEC22-T14N-R10W
AMC 063206	ISO #11	563	356			SEC22-T14N-R10W
AMC 063207	ISO #12	563	357			SEC22-T14N-R10W
AMC 063208	ISO #13	563	358			SEC15-T14N-R10W
AMC 063209	ISO #14	563	359			SEC22-T14N-R10W
AMC 063210	ISO #15	568	502			SEC15-T14N-R10W
AMC 063211	ISO #16	568	503			SEC15-T14N-R10W
AMC 079981	R & R #1	608	344			SEC19-T14N-R09W
AMC 079982	R & R #3	608	346			SEC18-T14N-R09W
AMC 079983	R & R #4	608	347			SEC19-T14N-R09W
AMC 079984	BRUCE #2	608	349			SEC19-T14N-R09W
AMC 079985	JOS #1	576	125			SEC19-T14N-R09W
AMC 079986	JOS #2	576	126			SEC19-T14N-R09W
AMC 079987	JOS #3	576	127	761	181	SEC19-T14N-R09W
AMC 079988	JOS #4	576	128			SEC19-T14N-R09W
AMC 079989	COMBINE NO. 2	511	463			SEC18-T14N-R09W
AMC 079990	L & W. NO. 1	015	228			SEC19-T14N-R09W
AMC 079991	L & W. NO. 2	015	229			SEC19-T14N-R09W
AMC 079992	L & W. NO. 6	015	233			SEC19-T14N-R09W
AMC 079993	L & W. FRACTION	015	226	761	182	SEC19-T14N-R09W
AMC 079994	POSSIBILITIES NO. 1	015	225			SEC19-T14N-R09W
AMC 159967	BM 1	1441	332			SEC26-T15N-R10W
AMC 159968	BM 2	1441	334			SEC26-T15N-R10W
AMC 305766	BEV 1	2265	277			SEC09-T14N-R09W
AMC 305767	BEV 2	2265	279			SEC09-T14N-R09W
AMC 305768	BEV 3	2265	281			SEC09-T14N-R09W
AMC 305769	BEV 4	2265	283			SEC09-T14N-R09W
AMC 305770	BEV 5	2265	285			SEC09-T14N-R09W
AMC 305771	BEV 6	2265	287			SEC09-T14N-R09W
AMC 305772	BEV 7	2265	289			SEC09-T14N-R09W
AMC 305773	BEV 8	2265	291			SEC09-T14N-R09W
AMC 305774	BEV 9	2265	293			SEC09-T14N-R09W
AMC 305775	BEV 10	2265	295			SEC09-T14N-R09W

Date: 6/27/2013

38

EXHIBIT A

County: Yavapai

State: AZ

BLM Serial#	Claim Name	Original Recording		Amended Recording		Location
		Recording #	Page #	Recording #	Page #	
AMC 305776	BEV 11	2265	297			SEC09-T14N-R09W
AMC 305777	BEV 12	2265	299			SEC09-T14N-R09W
AMC 305778	BEV 13	2265	301			SEC09-T14N-R09W
AMC 305779	BEV 14	2265	303			SEC09-T14N-R09W
AMC 305780	BEV 15	2265	305			SEC09-T14N-R09W
AMC 305781	BEV 16	2265	307			SEC09-T14N-R09W
AMC 305782	BEV 17	2265	309			SEC09-T14N-R09W
AMC 305783	BEV 18	2265	311			SEC09-T14N-R09W
AMC 305784	BEV 19	2265	313			SEC09-T14N-R09W
AMC 305785	BEV 20	2265	315			SEC09-T14N-R09W
AMC 305786	BEV 21	2265	317			SEC09-T14N-R09W
AMC 305787	BEV 22	2265	319			SEC09-T14N-R09W
AMC 305788	BEV 23	2265	321			SEC09-T14N-R09W
AMC 305789	BEV 24	2265	323			SEC09-T14N-R09W
AMC 305790	BEV 25	2265	325			SEC09-T14N-R09W
AMC 305791	BEV 26	2265	327			SEC09-T14N-R09W
AMC 305792	BEV 27	2265	329			SEC09-T14N-R09W
AMC 305793	BEV 28	2265	331			SEC09-T14N-R09W
AMC 305794	BEV 29	2265	333			SEC09-T14N-R09W
AMC 305795	BEV 30	2265	335			SEC09-T14N-R09W
AMC 305796	BEV 31	2265	337			SEC09-T14N-R09W
AMC 305797	BEV 32	2265	339			SEC09-T14N-R09W
AMC 305798	BEV 33	2265	341			SEC09-T14N-R09W
AMC 305799	BEV 34	2265	343			SEC09-T14N-R09W
AMC 305800	BEV 35	2265	345			SEC09-T14N-R09W
AMC 305801	BEV 36	2265	347			SEC09-T14N-R09W
AMC 305802	BEV 37	2265	349			SEC09-T14N-R09W
AMC 305803	BEV 38	2265	351			SEC09-T14N-R09W
AMC 305804	BEV 39	2265	353			SEC09-T14N-R09W
AMC 305805	BEV 40	2265	355			SEC09-T14N-R09W
AMC 305806	BEV 41	2265	357			SEC09-T14N-R09W
AMC 305807	BEV 42	2265	359			SEC09-T14N-R09W
AMC 305808	BEV 43	2265	361			SEC09-T14N-R09W
AMC 305809	BEV 44	2265	363			SEC09-T14N-R09W
AMC 305810	BEV 45	2265	365			SEC09-T14N-R09W
AMC 305811	BEV 46	2265	367			SEC09-T14N-R09W
AMC 305812	BEV 47	2265	369			SEC09-T14N-R09W
AMC 305813	BEV 48	2265	371			SEC09-T14N-R09W

Date: 6/27/2013

38

BLM AZ STATE OFFICE

EXHIBIT A

County: Yavapai

State: AZ

BLM Serial #	Claim Name	Original Recording		Amended Recording		Location
		Recording #	Page #	Recording #	Page #	
AMC 305814	BEV 49	2265	373			SEC09-T14N-R09W
AMC 305815	BEV 50	2265	375			SEC09-T14N-R09W
AMC 305816	BEV 51	2265	377			SEC09-T14N-R09W
AMC 305817	BEV 52	2265	379			SEC09-T14N-R09W
AMC 305818	BEV 53	2265	381			SEC09-T14N-R09W
AMC 305819	BEV 54	2265	383			SEC09-T14N-R09W
AMC 308466	FSM #1	2297	161			SEC20-T14N-R09W
AMC 308467	FSM #2	2297	163			SEC20-T14N-R09W
AMC 308468	FSM #3	2297	165			SEC20-T14N-R09W
AMC 308469	FSM #4	2297	167			SEC20-T14N-R09W
AMC 308470	FSM #5	2297	169			SEC20-T14N-R09W
AMC 308471	FSM #6	2297	171			SEC20-T14N-R09W
AMC 308472	FSM #7	2297	173			SEC20-T14N-R09W
AMC 308473	JWH #1	2297	105			SEC07-T14N-R09W
AMC 308474	JWH #2	2297	107			SEC07-T14N-R09W
AMC 308475	JWH #3	2297	109			SEC07-T14N-R09W
AMC 308476	JWH #4	2297	111			SEC07-T14N-R09W
AMC 308477	JWH #5	2297	113			SEC07-T14N-R09W
AMC 308478	JWH #6	2297	115			SEC07-T14N-R09W
AMC 308479	JWH #7	2297	117			SEC07-T14N-R09W
AMC 308480	JWH #8	2297	119			SEC07-T14N-R09W
AMC 308481	JWH #9	2297	121			SEC07-T14N-R09W
AMC 308482	JWH #10	2297	123			SEC07-T14N-R09W
AMC 308483	JWH #11	2297	125			SEC07-T14N-R09W
AMC 308484	JWH #12	2297	127			SEC07-T14N-R09W
AMC 308485	JWH #13	2297	129			SEC07-T14N-R09W
AMC 308486	JWH #14	2297	131			SEC07-T14N-R09W
AMC 308487	JWH #15	2297	133			SEC07-T14N-R09W
AMC 308488	JWH #16	2297	135			SEC07-T14N-R09W
AMC 308489	JWH #17	2297	137			SEC07-T14N-R09W
AMC 308490	JWH #18	2297	139			SEC07-T14N-R09W
AMC 308491	JWH #19	2297	141			SEC07-T14N-R09W
AMC 308492	JWH #20	2297	143			SEC07-T14N-R09W
AMC 308493	JWH #21	2297	145			SEC18-T14N-R09W
AMC 308494	JWH #22	2297	147			SEC18-T14N-R09W
AMC 308495	JWH #23	2297	149			SEC18-T14N-R09W
AMC 308496	JWH #24	2297	151			SEC18-T14N-R09W
AMC 308497	JWH #25	2297	153			SEC18-T14N-R09W

Date: 6/27/2013

Page 7

38

EXHIBIT A

County: Yavapai

State: AZ

BLM Serial #	Claim Name	Original Recording		Amended Recording		Location
		Recording #	Page #	Recording #	Page #	
AMC 308498	JWH #26	2297	155			SEC18-T14N-R09W
AMC 308499	JWH #27	2297	167			SEC18-T14N-R09W
AMC 308500	JWH #28	2297	169			SEC18-T14N-R09W
AMC 308501	JWH #29	2298	320			SEC13-T14N-R10W
AMC 308502	JWH #30	2298	322			SEC13-T14N-R10W
AMC 308503	JWH #31	2298	324			SEC18-T14N-R09W
AMC 308504	JWH #32	2298	326			SEC18-T14N-R09W
AMC 308505	JWH #33	2298	328			SEC18-T14N-R09W
AMC 308506	JWH #34	2298	330			SEC18-T14N-R09W
AMC 308507	JWH #35	2298	332			SEC18-T14N-R09W
AMC 308508	JWH #36	2298	334			SEC18-T14N-R09W
AMC 308509	JWH #37	2298	336			SEC18-T14N-R09W
AMC 308510	JWH #38	2298	338			SEC13-T14N-R10W
AMC 308511	JWH #39	2298	340			SEC13-T14N-R10W
AMC 308512	JWH #40	2298	342			SEC13-T14N-R10W
AMC 308513	JWH #41	2298	344			SEC18-T14N-R09W
AMC 308514	JWH #42	2298	346			SEC18-T14N-R09W
AMC 308515	JWH #43	2298	348			SEC18-T14N-R09W
AMC 308516	JWH #44	2298	350			SEC18-T14N-R09W
AMC 308517	JWH #45	2298	352			SEC18-T14N-R09W
AMC 308518	JWH #46	2298	354			SEC18-T14N-R09W
AMC 308519	JWH #47	2298	356			SEC18-T14N-R09W
AMC 308520	JWH #48	2298	358			SEC18-T14N-R09W
AMC 308521	JWH #49	2298	360			SEC13-T14N-R10W
AMC 308522	JWH #50	2298	362			SEC13-T14N-R10W
AMC 308523	JWH #51	2298	364			SEC18-T14N-R09W
AMC 308524	JWH #52	2298	366			SEC18-T14N-R09W
AMC 308525	JWH #53	2298	368			SEC18-T14N-R09W
AMC 308526	JWH #54	2298	370			SEC18-T14N-R09W
AMC 308527	JWH #55	2298	372			SEC18-T14N-R09W
AMC 308528	JWH #56	2298	374			SEC18-T14N-R09W
AMC 308529	JWH #57	2298	376			SEC18-T14N-R09W
AMC 308530	JWH #58	2298	378			SEC18-T14N-R09W
AMC 308531	JWH #59	2298	380			SEC18-T14N-R09W
AMC 308532	JWH #60	2298	382			SEC19-T14N-R09W
AMC 308533	JWH #61	2298	384			SEC19-T14N-R09W
AMC 308534	JWH #62	2298	386			SEC19-T14N-R09W
AMC 308535	JWH #63	2298	388			SEC19-T14N-R09W

Date: 6/27/2013

Page 8

38

EXHIBIT A

County: Yavapai

State: AZ

B/LM Serial #	Claim Name	Original Recording		Amended Recording		Location
		Recording #	Page #	Recording #	Page #	
AMC 308536	JWH #64	2298	390			SEC19-T14N-R09W
AMC 308537	JWH #65	2298	392			SEC19-T14N-R09W
AMC 308538	JWH #66	2298	394			SEC19-T14N-R09W
AMC 308539	JWH #67	2298	396			SEC19-T14N-R09W
AMC 308540	JWH #68	2298	398			SEC19-T14N-R09W
AMC 308541	JWH #69	2298	400			SEC24-T14N-R10W
AMC 308542	JWH #70	2298	402			SEC24-T14N-R10W
AMC 308543	JWH #71	2298	404			SEC24-T14N-R10W
AMC 308544	JWH #72	2298	406			SEC24-T14N-R10W
AMC 308545	JWH #73	2298	408			SEC24-T14N-R10W
AMC 308546	JWH #74	2298	410			SEC24-T14N-R10W
AMC 308547	JWH #75	2298	412			SEC24-T14N-R10W
AMC 308548	JWH #76	2298	414			SEC24-T14N-R10W
AMC 308549	JWH #77	2298	416			SEC24-T14N-R10W
AMC 317120	LAW 1	2407	887			SEC28-T15N-R10W
AMC 317121	LAW 2	2407	889			SEC28-T15N-R10W
AMC 317122	LAW 3	2407	891			SEC28-T15N-R10W
AMC 317123	LAW 4	2407	893			SEC28-T15N-R10W
AMC 317124	LAW 5	2407	895			SEC33-T15N-R10W
AMC 317125	LAW 6	2407	897			SEC33-T15N-R10W
AMC 317126	LAW 7	2407	899			SEC33-T15N-R10W
AMC 317127	LAW 8	2407	901			SEC33-T15N-R10W
AMC 317128	LAW 9	2407	903			SEC33-T15N-R10W
AMC 317129	LAW 10	2407	905			SEC33-T15N-R10W
AMC 317130	LAW 11	2407	907			SEC33-T15N-R10W
AMC 317131	LAW 12	2407	909			SEC33-T15N-R10W
AMC 317132	LAW 13	2407	911			SEC28-T15N-R10W
AMC 317133	LAW 14	2407	913			SEC28-T15N-R10W
AMC 317134	LAW 15	2407	915			SEC28-T15N-R10W
AMC 317135	LAW 16	2407	917			SEC28-T15N-R10W
AMC 317136	LAW 17	2407	919			SEC33-T15N-R10W
AMC 317137	LAW 18	2407	921			SEC33-T15N-R10W
AMC 317138	LAW 19	2407	923			SEC33-T15N-R10W
AMC 317139	LAW 20	2407	925			SEC33-T15N-R10W
AMC 317140	LAW 21	2407	927			SEC33-T15N-R10W
AMC 317141	LAW 22	2407	929			SEC33-T15N-R10W
AMC 317142	LAW 23	2407	931			SEC33-T15N-R10W
AMC 317143	LAW 24	2407	933			SEC33-T15N-R10W

Date: 6/27/2013

Page 9

38

EXHIBIT A

County: Yavapai

State: AZ

B/LM Serial #	Claim Name	Original Recording		Amended Recording		Location
		Recording #	Page #	Recording #	Page #	
AMC 317144	LAW 25	2407	934			SEC28-T15N-R10W
AMC 317145	LAW 26	2407	936			SEC28-T15N-R10W
AMC 317146	LAW 27	2407	938			SEC28-T15N-R10W
AMC 317147	LAW 28	2407	940			SEC28-T15N-R10W
AMC 317148	LAW 29	2407	942			SEC28-T15N-R10W
AMC 317149	LAW 30	2407	943			SEC28-T15N-R10W
AMC 317150	LAW 31	2407	945			SEC28-T15N-R10W
AMC 317151	LAW 32	2407	947			SEC28-T15N-R10W
AMC 317152	LAW 33	2407	949			SEC33-T15N-R10W
AMC 317153	LAW 34	2407	951			SEC33-T15N-R10W
AMC 317154	LAW 35	2407	953			SEC33-T15N-R10W
AMC 317155	LAW 36	2407	955			SEC33-T15N-R10W
AMC 317156	LAW 37	2407	957			SEC33-T15N-R10W
AMC 317157	LAW 38	2407	959			SEC33-T15N-R10W
AMC 317158	LAW 39	2407	961			SEC33-T15N-R10W
AMC 317159	LAW 40	2407	963			SEC33-T15N-R10W
AMC 317160	LAW 41	2407	965			SEC28-T15N-R10W
AMC 317161	LAW 42	2407	967			SEC28-T15N-R10W
AMC 317162	LAW 43	2407	969			SEC28-T15N-R10W
AMC 317163	LAW 44	2407	971			SEC28-T15N-R10W
AMC 317164	LAW 45	2407	973			SEC28-T15N-R10W
AMC 317165	LAW 46	2407	975			SEC28-T15N-R10W
AMC 317166	LAW 47	2407	977			SEC28-T15N-R10W
AMC 317167	LAW 48	2407	979			SEC28-T15N-R10W
AMC 317168	LAW 49	2407	981			SEC33-T15N-R10W
AMC 317169	LAW 50	2407	983			SEC33-T15N-R10W
AMC 317170	LAW 51	2407	985			SEC33-T15N-R10W
AMC 317171	LAW 52	2407	987			SEC33-T15N-R10W
AMC 317172	LAW 53	2407	989			SEC33-T15N-R10W
AMC 317173	LAW 54	2407	991			SEC33-T15N-R10W
AMC 317174	LAW 55	2407	993			SEC33-T15N-R10W
AMC 317175	LAW 56	2407	995			SEC33-T15N-R10W
AMC 317176	LAW 57	2407	997			SEC28-T15N-R10W
AMC 317177	LAW 58	2407	999			SEC28-T15N-R10W
AMC 317178	LAW 59	2408	1			SEC28-T15N-R10W
AMC 317179	LAW 60	2408	3			SEC28-T15N-R10W
AMC 317180	LAW 61	2408	5			SEC28-T15N-R10W
AMC 317181	LAW 62	2408	7			SEC28-T15N-R10W

Date: 6/27/2013

Page 10

38

EXHIBIT A

County: Yavapai

State: AZ

BLM Serial #	Claim Name	Original Recording		Amended Recording		Location
		Recording #	Page #	Recording #	Page #	
AMC 317182	LAW 63	2408	9			SEC28-T15N-R10W
AMC 317183	LAW 64	2408	11			SEC28-T15N-R10W
AMC 317184	LAW 65	2408	13			SEC33-T15N-R10W
AMC 317185	LAW 66	2408	15			SEC33-T15N-R10W
AMC 317186	LAW 67	2408	17			SEC33-T15N-R10W
AMC 317187	LAW 68	2408	19			SEC33-T15N-R10W
AMC 317188	LAW 69	2408	21			SEC33-T15N-R10W
AMC 317189	LAW 70	2408	23			SEC33-T15N-R10W
AMC 317190	LAW 71	2408	25			SEC33-T15N-R10W
AMC 317191	LAW 72	2408	27			SEC33-T15N-R10W
AMC 317192	LAW 73	2408	29			SEC28-T15N-R10W
AMC 317193	LAW 74	2408	31			SEC28-T15N-R10W
AMC 317194	LAW 75	2408	33			SEC28-T15N-R10W
AMC 317195	LAW 76	2408	35			SEC28-T15N-R10W
AMC 317196	LAW 77	2408	37			SEC28-T15N-R10W
AMC 317197	LAW 78	2408	39			SEC28-T15N-R10W
AMC 317198	LAW 79	2408	41			SEC28-T15N-R10W
AMC 317199	LAW 80	2408	43			SEC28-T15N-R10W
AMC 317200	LAW 81	2408	45			SEC33-T15N-R10W
AMC 317201	LAW 82	2408	47			SEC33-T15N-R10W
AMC 317202	LAW 83	2408	49			SEC33-T15N-R10W
AMC 317203	LAW 84	2408	51			SEC33-T15N-R10W
AMC 317204	LAW 85	2408	53			SEC33-T15N-R10W
AMC 317205	LAW 86	2408	55			SEC33-T15N-R10W
AMC 317206	LAW 87	2408	57			SEC33-T15N-R10W
AMC 317207	LAW 88	2408	59			SEC33-T15N-R10W
AMC 317208	LAW 89	2408	61			SEC28-T15N-R10W
AMC 317209	LAW 90	2408	63			SEC28-T15N-R10W
AMC 317210	LAW 91	2408	65			SEC28-T15N-R10W
AMC 317211	LAW 92	2408	67			SEC28-T15N-R10W
AMC 317212	LAW 93	2408	69			SEC28-T15N-R10W
AMC 317213	LAW 94	2408	71			SEC28-T15N-R10W
AMC 317214	LAW 95	2408	73			SEC28-T15N-R10W
AMC 317215	LAW 96	2408	75			SEC28-T15N-R10W
AMC 317216	LAW 97	2408	77			SEC33-T15N-R10W
AMC 317217	LAW 98	2408	79			SEC33-T15N-R10W
AMC 317218	LAW 99	2408	81			SEC33-T15N-R10W
AMC 317219	LAW 100	2408	83			SEC33-T15N-R10W

Date: 6/27/2013

Page 11

38

EXHIBIT A

County: Yavapai

State: AZ

BLM Serial #	Claim Name	Original Recording		Amended Recording		Location
		Recording #	Page #	Recording #	Page #	
AMC 317220	LAW 101	2408	85			SEC33-T15N-R10W
AMC 317221	LAW 102	2408	87			SEC33-T15N-R10W
AMC 317222	LAW 103	2408	89			SEC33-T15N-R10W
AMC 317223	LAW 104	2408	91			SEC33-T15N-R10W
AMC 317224	LAW 105	2408	93			SEC28-T15N-R10W
AMC 317225	LAW 106	2408	95			SEC28-T15N-R10W
AMC 317226	LAW 107	2408	97			SEC28-T15N-R10W
AMC 317227	LAW 108	2408	99			SEC28-T15N-R10W
AMC 317228	LAW 109	2408	101			SEC28-T15N-R10W
AMC 317229	LAW 110	2408	103			SEC28-T15N-R10W
AMC 317230	LAW 111	2408	105			SEC28-T15N-R10W
AMC 317231	LAW 112	2408	107			SEC28-T15N-R10W
AMC 317232	LAW 113	2408	109			SEC33-T15N-R10W
AMC 317233	LAW 114	2408	111			SEC33-T15N-R10W
AMC 317234	LAW 115	2408	113			SEC33-T15N-R10W
AMC 317235	LAW 116	2408	115			SEC33-T15N-R10W
AMC 317236	LAW 117	2408	117			SEC33-T15N-R10W
AMC 317237	LAW 118	2408	119			SEC33-T15N-R10W
AMC 317238	LAW 119	2408	121			SEC33-T15N-R10W
AMC 317239	LAW 120	2408	123			SEC33-T15N-R10W
AMC 317240	LAW 121	2408	125			SEC27-T15N-R10W
AMC 317241	LAW 122	2408	127			SEC27-T15N-R10W
AMC 317242	LAW 123	2408	129			SEC27-T15N-R10W
AMC 317243	LAW 124	2408	131			SEC27-T15N-R10W
AMC 317244	LAW 125	2408	133			SEC27-T15N-R10W
AMC 317245	LAW 126	2408	135			SEC27-T15N-R10W
AMC 317246	LAW 127	2408	137			SEC27-T15N-R10W
AMC 317247	LAW 128	2408	139			SEC27-T15N-R10W
AMC 317248	LAW 129	2408	141			SEC34-T15N-R10W
AMC 317249	LAW 130	2408	143			SEC34-T15N-R10W
AMC 317250	LAW 131	2408	145			SEC34-T15N-R10W
AMC 317251	LAW 132	2408	147			SEC34-T15N-R10W
AMC 317252	LAW 133	2408	149			SEC34-T15N-R10W
AMC 317253	LAW 134	2408	151			SEC34-T15N-R10W
AMC 317254	LAW 135	2408	153			SEC34-T15N-R10W
AMC 317255	LAW 136	2408	155			SEC34-T15N-R10W
AMC 317256	LAW 137	2408	157			SEC34-T15N-R10W
AMC 317257	LAW 138	2408	159			SEC34-T15N-R10W

Date: 6/27/2013

Page 12

38

EXHIBIT A

County: Yavapai

State: AZ

BLM Serial #	Claim Name	Original Recording		Amended Recording		Location
		Recording #	Page #	Recording #	Page #	
AMC 317258	LAW 139	2408	161			SEC34-T15N-R10W
AMC 317259	LAW 140	2408	163			SEC34-T15N-R10W
AMC 317260	LAW 141	2408	165			SEC34-T15N-R10W
AMC 317261	LAW 142	2408	167			SEC34-T15N-R10W
AMC 317262	LAW 143	2408	169			SEC34-T15N-R10W
AMC 317263	LAW 144	2408	171			SEC34-T15N-R10W
AMC 317268	LAW 149	2408	181			SEC34-T15N-R10W
AMC 317269	LAW 150	2408	183			SEC34-T15N-R10W
AMC 317270	LAW 151	2408	185			SEC34-T15N-R10W
AMC 317271	LAW 152	2408	187			SEC34-T15N-R10W
AMC 317276	LAW 157	2408	197			SEC34-T15N-R10W
AMC 317277	LAW 158	2408	199			SEC34-T15N-R10W
AMC 317278	LAW 159	2408	201			SEC34-T15N-R10W
AMC 317279	LAW 160	2408	203			SEC34-T15N-R10W
AMC 317284	LAW 165	2408	213			SEC35-T15N-R10W
AMC 317285	LAW 166	2408	215			SEC35-T15N-R10W
AMC 317286	LAW 167	2408	217			SEC35-T15N-R10W
AMC 317287	LAW 168	2408	219			SEC35-T15N-R10W
AMC 317292	LAW 173	2408	229			SEC35-T15N-R10W
AMC 317293	LAW 174	2408	231			SEC35-T15N-R10W
AMC 317294	LAW 175	2408	233			SEC35-T15N-R10W
AMC 317295	LAW 176	2408	235			SEC35-T15N-R10W
AMC 317296	LAW 177	2408	237			SEC35-T15N-R10W
AMC 317297	LAW 178	2408	239			SEC35-T15N-R10W
AMC 317298	LAW 179	2408	241			SEC35-T15N-R10W
AMC 317299	LAW 180	2408	243			SEC35-T15N-R10W
AMC 317300	LAW 181	2408	245			SEC35-T15N-R10W
AMC 317301	LAW 182	2408	247			SEC35-T15N-R10W
AMC 317302	LAW 183	2408	249			SEC35-T15N-R10W
AMC 317303	LAW 184	2408	251			SEC35-T15N-R10W
AMC 317304	LAW 185	2408	253			SEC35-T15N-R10W
AMC 317305	LAW 186	2408	255			SEC35-T15N-R10W
AMC 317306	LAW 187	2408	257			SEC35-T15N-R10W
AMC 317307	LAW 188	2408	259			SEC35-T15N-R10W
AMC 317308	LAW 189	2408	261			SEC35-T15N-R10W
AMC 317309	LAW 190	2408	263			SEC35-T15N-R10W
AMC 317310	LAW 191	2408	265			SEC35-T15N-R10W
AMC 317311	LAW 192	2408	267			SEC35-T15N-R10W

Date: 6/27/2013

Page 13

30

EXHIBIT A

County: Yavapai

State: AZ

BLM Serial #	Claim Name	Original Recording		Amended Recording		Location
		Recording #	Page #	Recording #	Page #	
AMC 317312	LAW 193	2408	269			SEC26-T15N-R10W
AMC 317313	LAW 194	2408	271			SEC26-T15N-R10W
AMC 317314	LAW 195	2408	273			SEC26-T15N-R10W
AMC 317315	LAW 196	2408	275			SEC26-T15N-R10W
AMC 317316	LAW 197	2408	277			SEC35-T15N-R10W
AMC 317317	LAW 198	2408	279			SEC35-T15N-R10W
AMC 317318	LAW 199	2408	281			SEC35-T15N-R10W
AMC 317319	LAW 200	2408	283			SEC35-T15N-R10W
AMC 317320	LAW 201	2408	285			SEC35-T15N-R10W
AMC 317321	LAW 202	2408	287			SEC35-T15N-R10W
AMC 317322	LAW 203	2408	289			SEC35-T15N-R10W
AMC 317323	LAW 204	2408	291			SEC35-T15N-R10W
AMC 317324	LAW 205	2408	293			SEC26-T15N-R10W
AMC 317325	LAW 206	2408	295			SEC26-T15N-R10W
AMC 317326	LAW 207	2408	297			SEC26-T15N-R10W
AMC 317327	LAW 208	2408	299			SEC35-T15N-R10W
AMC 317328	LAW 209	2408	301			SEC35-T15N-R10W
AMC 317329	LAW 210	2408	303			SEC35-T15N-R10W
AMC 317330	LAW 211	2408	305			SEC35-T15N-R10W
AMC 317331	LAW 212	2408	307			SEC35-T15N-R10W
AMC 317332	LAW 213	2408	309			SEC35-T15N-R10W
AMC 317333	LAW 214	2408	311			SEC35-T15N-R10W
AMC 317334	LAW 215	2408	313			SEC35-T15N-R10W
AMC 317335	LAW 216	2408	315			SEC26-T15N-R10W
AMC 317336	LAW 217	2408	317			SEC26-T15N-R10W
AMC 317337	LAW 218	2408	319			SEC26-T15N-R10W
AMC 317338	LAW 219	2408	321			SEC26-T15N-R10W
AMC 317339	LAW 220	2408	323			SEC35-T15N-R10W
AMC 317340	LAW 221	2408	325			SEC35-T15N-R10W
AMC 317341	LAW 222	2408	327			SEC35-T15N-R10W
AMC 317342	LAW 223	2408	329			SEC35-T15N-R10W
AMC 317343	LAW 224	2408	331			SEC35-T15N-R10W
AMC 317344	LAW 225	2408	333			SEC35-T15N-R10W
AMC 317345	LAW 226	2408	335			SEC35-T15N-R10W
AMC 317346	LAW 227	2408	337			SEC35-T15N-R10W
AMC 317347	LAW 228	2408	339			SEC26-T15N-R10W
AMC 317348	LAW 229	2408	341			SEC26-T15N-R10W
AMC 317349	LAW 230	2408	343			SEC26-T15N-R10W

Date: 6/27/2013

Page 14

38

EXHIBIT A

County: Yavapai

State: AZ

BLM Serial #	Claim Name	Original Recording		Amended Recording		Location
		Recording #	Page #	Recording #	Page #	
AMC 317350	LAW 231	2408	345			SEC25-T15N-R10W
AMC 317351	LAW 232	2408	347			SEC25-T15N-R10W
AMC 317352	LAW 233	2408	349			SEC35-T15N-R10W
AMC 317353	LAW 234	2408	351			SEC35-T15N-R10W
AMC 317354	LAW 235	2408	353			SEC35-T15N-R10W
AMC 317355	LAW 236	2408	355			SEC35-T15N-R10W
AMC 317356	LAW 237	2408	357			SEC35-T15N-R10W
AMC 317357	LAW 238	2408	359			SEC35-T15N-R10W
AMC 317358	LAW 239	2408	361			SEC35-T15N-R10W
AMC 317359	LAW 240	2408	363			SEC35-T15N-R10W
AMC 322631	JWH 80	2494	611			SEC07-T14N-R09W
AMC 322632	JWH 81	2494	613			SEC07-T14N-R09W
AMC 322633	JWH 82	2494	615			SEC07-T14N-R09W
AMC 322634	JWH 83	2494	617			SEC07-T14N-R09W
AMC 362070	KIM-1	4166	88			SEC09-T14N-R09W
AMC 362071	KIM-2	4166	89			SEC09-T14N-R09W
AMC 362072	KIM-3	4166	90			SEC09-T14N-R09W
AMC 362073	KIM-4	4166	91			SEC09-T14N-R09W
AMC 362074	KIM-5	4166	92			SEC09-T14N-R09W
AMC 362075	KIM-6	4166	93			SEC09-T14N-R09W
AMC 362076	KIM-7	4166	94			SEC09-T14N-R09W
AMC 362077	KIM-8	4166	95			SEC09-T14N-R09W
AMC 362078	KIM-9	4166	96			SEC09-T14N-R09W
AMC 362079	KIM-10	4166	97			SEC09-T14N-R09W
AMC 362080	KIM-11	4166	98			SEC09-T14N-R09W
AMC 362081	KIM-12	4166	99			SEC09-T14N-R09W
AMC 362082	KIM-13	4166	100			SEC09-T14N-R09W
AMC 362083	KIM-14	4166	101			SEC09-T14N-R09W
AMC 362084	KIM-15	4166	102			SEC09-T14N-R09W
AMC 362085	KIM-16	4166	103			SEC09-T14N-R09W
AMC 362086	KIM-17	4166	104			SEC08-T14N-R09W
AMC 362087	KIM-18	4166	105			SEC08-T14N-R09W
AMC 362088	KIM-19	4166	106			SEC08-T14N-R09W
AMC 362089	KIM-20	4166	107			SEC08-T14N-R09W
AMC 362090	KIM-21	4166	108			SEC08-T14N-R09W
AMC 362093	KIM-24	4166	111			SEC08-T14N-R09W
AMC 362094	KIM-25	4166	112			SEC08-T14N-R09W
AMC 362095	KIM-26	4166	113			SEC08-T14N-R09W

Date: 6/27/2013

Page 15

3B

EXHIBIT A

County: Yavapai

State: AZ

BLM Serial #	Claim Name	Original Recording		Amended Recording		Location
		Recording #	Page #	Recording #	Page #	
AMC 362096	KIM-27	4166	114			SEC08-T14N-R09W
AMC 362097	KIM-28	4166	115			SEC08-T14N-R09W
AMC 362100	KIM-31	4166	118			SEC09-T14N-R09W
AMC 362101	KIM-32	4166	119			SEC09-T14N-R09W
AMC 362102	KIM-33	4166	120			SEC09-T14N-R09W
AMC 364582	WP-1	4214	518			SEC08-T14N-R09W
AMC 364583	WP-2	4214	519			SEC08-T14N-R09W
AMC 364584	WP-3	4214	520			SEC08-T14N-R09W
AMC 364585	WP-4	4214	521			SEC08-T14N-R09W
AMC 364586	WP-5	4214	522			SEC08-T14N-R09W
AMC 364587	WP-6	4214	523			SEC08-T14N-R09W
AMC 364588	WP-7	4214	524			SEC08-T14N-R09W
AMC 364595	WP-14	4214	531			SEC08-T14N-R09W
AMC 364597	WP-16	4214	533			SEC08-T14N-R09W
AMC 366984	WP-25	4302	836			SEC08-T14N-R09W
AMC 366987	WP-28	4302	839			SEC08-T14N-R09W
AMC 397200	LTB-7	4680	541			SEC08-T14N-R09W
AMC 397202	LTB-9	4680	543			SEC08-T14N-R09W
AMC 397204	LTB-11	4680	545			SEC08-T14N-R09W
AMC 397205	LTB-12	4680	546			SEC08-T14N-R09W
AMC 397206	LTB-13	4680	547			SEC08-T14N-R09W
AMC 397207	LTB-14	4680	548			SEC08-T14N-R09W
AMC 397208	LTB-15	4680	549			SEC08-T14N-R09W
AMC 397209	LTB-16	4680	550			SEC08-T14N-R09W
AMC 397210	LTB-17	4680	551			SEC08-T14N-R09W
AMC 397214	LTB-21	4680	555			SEC17-T14N-R09W
AMC 397220	LTB-27	4680	561			SEC17-T14N-R09W
AMC 403441	PMB 1	4781	486			SEC17-T14N-R09W
AMC 403442	PMB 2	4781	487			SEC17-T14N-R09W
AMC 403443	PMB 3	4781	488			SEC17-T14N-R09W
AMC 403444	PMB 4	4781	489			SEC17-T14N-R09W
AMC 403445	PMB 5	4781	490			SEC17-T14N-R09W
AMC 403446	PMB 6	4781	491			SEC17-T14N-R09W
AMC 403447	PMB 7	4781	492			SEC17-T14N-R09W
AMC 403448	PMB 8	4781	493			SEC17-T14N-R09W
AMC 403450	PMB 10	4781	495			SEC17-T14N-R09W
AMC 403451	PMB 11	4781	496			SEC17-T14N-R09W
AMC 403452	PMB 12	4781	497			SEC17-T14N-R09W

Date: 6/27/2013

Page 16

3B

EXHIBIT A

County: Yavapai

State: AZ

BLM Serial #	Claim Name	Original Recording		Amended Recording		Location
		Recording #	Page #	Recording #	Page #	
AMC 403453	PMB 13	4781	498			SEC17-T14N-R09W
AMC 403454	PMB 14	4781	499			SEC17-T14N-R09W
AMC 403455	PMB 15	4781	500			SEC17-T14N-R09W
AMC 403456	PMB 16	4781	501			SEC17-T14N-R09W
AMC 403457	PMB 17	4781	502			SEC17-T14N-R09W
AMC 403458	PMB 18	4781	503			SEC17-T14N-R09W
AMC 403459	PMB 19	4781	504			SEC17-T14N-R09W
AMC 403460	PMB 20	4781	505			SEC17-T14N-R09W
AMC 403461	PMB 21	4781	506			SEC17-T14N-R09W
AMC 403464	PMB 24	4781	509			SEC17-T14N-R09W
AMC 403465	PMB 25	4781	510			SEC17-T14N-R09W
AMC 403466	PMB 26	4781	511			SEC17-T14N-R09W
AMC 403467	PMB 27	4781	512			SEC17-T14N-R09W
AMC 403468	PMB 28	4781	513			SEC17-T14N-R09W
AMC 403469	PMB 29	4781	514			SEC17-T14N-R09W
AMC 403470	PMB 30	4781	515			SEC17-T14N-R09W
AMC 403471	PMB 31	4781	516			SEC17-T14N-R09W
AMC 403472	PMB 32	4781	517			SEC17-T14N-R09W
AMC 403477	PMB 37	4781	522			SEC17-T14N-R09W
AMC 403478	PMB 38	4781	523			SEC17-T14N-R09W
AMC 403479	PMB 39	4781	524			SEC17-T14N-R09W
AMC 403480	PMB 40	4781	525			SEC17-T14N-R09W
AMC 403481	PMB 41	4781	526			SEC17-T14N-R09W
AMC 403485	PMB 45	4781	530			SEC17-T14N-R09W
AMC 403486	PMB 46	4781	531			SEC17-T14N-R09W
AMC 403487	PMB 47	4781	532			SEC17-T14N-R09W
AMC 413793	MPC 1	4861	238			SEC16-T14N-R09W
AMC 413794	MPC 2	4861	239			SEC16-T14N-R09W
AMC 413795	MPC 3	4861	240			SEC16-T14N-R09W
AMC 413796	MPC 4	4861	241			SEC16-T14N-R09W
AMC 413797	MPC 5	4861	242			SEC16-T14N-R09W
AMC 413798	MPC 6	4861	243			SEC16-T14N-R09W
AMC 413799	MPC 7	4861	244			SEC16-T14N-R09W
AMC 413800	MPC 8	4861	245			SEC16-T14N-R09W
AMC 413801	MPC 9	4861	246			SEC16-T14N-R09W
AMC 413802	MPC 10	4861	247			SEC16-T14N-R09W
AMC 413803	MPC 11	4861	248			SEC16-T14N-R09W
AMC 413804	MPC 12	4861	249			SEC16-T14N-R09W

Date: 6/27/2013

38

Page 17

EXHIBIT A

County: Yavapai

State: AZ

BLM Serial #	Claim Name	Original Recording		Amended Recording		Location
		Recording #	Page #	Recording #	Page #	
AMC 413805	MPC 13	4861	250			SEC16-T14N-R09W
AMC 413806	MPC 14	4861	251			SEC16-T14N-R09W
AMC 413807	MPC 15	4861	252			SEC16-T14N-R09W
AMC 413808	MPC 16	4861	253			SEC16-T14N-R09W
AMC 413809	MPC 17	4861	254			SEC16-T14N-R09W
AMC 413810	MPC 18	4861	255			SEC16-T14N-R09W
AMC 413811	MPC 19	4861	256			SEC16-T14N-R09W
AMC 413812	MPC 20	4861	257			SEC16-T14N-R09W
AMC 413813	MPC 21	4861	258			SEC16-T14N-R09W
AMC 413814	MPC 22	4861	259			SEC16-T14N-R09W
AMC 413815	MPC 23	4861	260			SEC16-T14N-R09W
AMC 413816	MPC 24	4861	261			SEC16-T14N-R09W
AMC 413817	MPC 25	4861	262			SEC16-T14N-R09W
AMC 413818	MPC 26	4861	263			SEC16-T14N-R09W
AMC 413819	MPC 27	4861	264			SEC16-T14N-R09W
AMC 413820	MPC 28	4861	265			SEC16-T14N-R09W
AMC 413821	MPC 29	4861	266			SEC16-T14N-R09W
AMC 413822	MPC 30	4861	267			SEC16-T14N-R09W
AMC 413823	MPC 31	4861	268			SEC16-T14N-R09W
AMC 413824	MPC 32	4861	269			SEC16-T14N-R09W
AMC 413825	MPC 33	4861	270			SEC16-T14N-R09W
AMC 413826	MPC 34	4861	271			SEC16-T14N-R09W
AMC 413827	MPC 35	4861	272			SEC16-T14N-R09W
AMC 413828	MPC 36	4861	273			SEC16-T14N-R09W
AMC 413829	MPC 37	4861	274			SEC16-T14N-R09W
AMC 413830	MPC 38	4861	275			SEC16-T14N-R09W
AMC 413831	MPC 39	4861	276			SEC16-T14N-R09W
AMC 413832	MPC 40	4861	277			SEC16-T14N-R09W
AMC 413833	MPC 41	4861	278			SEC16-T14N-R09W
AMC 413834	MPC 42	4861	279			SEC16-T14N-R09W
AMC 413835	MPC 43	4861	280			SEC16-T14N-R09W
AMC 413836	MPC 44	4861	281			SEC16-T14N-R09W
AMC 413837	MPC 45	4861	282			SEC16-T14N-R09W
AMC 413838	MPC 46	4861	283			SEC16-T14N-R09W
AMC 413839	MPC 47	4861	284			SEC16-T14N-R09W
AMC 413840	MPC 48	4861	285			SEC16-T14N-R09W
AMC 413841	MPC 49	4861	286			SEC16-T14N-R09W
AMC 413842	MPC 50	4861	287			SEC16-T14N-R09W

Date: 6/27/2013

38

Page 18

EXHIBIT A

County: Yavapai
State: AZ

BLM Serial #	Claim Name	Original Recording		Amended Recording		Location
		Recording #	Page #	Recording #	Page #	
AMC 413843	MPC 51	4861	288			SEC16-T14N-R09W
AMC 413844	MPC 52	4861	289			SEC16-T14N-R09W
AMC 413845	MPC 53	4861	290			SEC16-T14N-R09W
AMC 413846	MPC 54	4861	291			SEC16-T14N-R09W
AMC 413847	MPC 55	4861	292			SEC16-T14N-R09W
AMC 413848	MPC 56	4861	293			SEC16-T14N-R09W
AMC 413849	MPC 57	4861	294			SEC16-T14N-R09W
AMC 413850	MPC 58	4861	295			SEC16-T14N-R09W
AMC 413851	MPC 59	4861	296			SEC16-T14N-R09W
AMC 413852	MPC 60	4861	297			SEC16-T14N-R09W
AMC 413853	MPC 61	4861	298			SEC16-T14N-R09W
AMC 413854	MPC 62	4861	299			SEC16-T14N-R09W
AMC 413855	MPC 63	4861	300			SEC16-T14N-R09W
AMC 413856	MPC 64	4861	301			SEC16-T14N-R09W
AMC 413857	MPC 65	4861	302			SEC16-T14N-R09W
AMC 413858	MPC 66	4861	303			SEC16-T14N-R09W
AMC 413859	MPC 67	4861	304			SEC16-T14N-R09W
AMC 413860	MPC 68	4861	305			SEC16-T14N-R09W
AMC 413861	MPC 69	4861	306			SEC16-T14N-R09W
AMC 413862	MPC 70	4861	307			SEC16-T14N-R09W
AMC 413863	MPC 71	4861	308			SEC16-T14N-R09W
AMC 413864	MPC 72	4861	309			SEC16-T14N-R09W
AMC 413865	MPC 73	4861	310			SEC16-T14N-R09W
AMC 413866	MPC 74	4861	311			SEC16-T14N-R09W
AMC 413867	MPC 75	4861	312			SEC16-T14N-R09W
AMC 413868	MPC 76	4861	313			SEC16-T14N-R09W
AMC 413869	MPC 77	4861	314			SEC16-T14N-R09W
AMC 413870	MPC 78	4861	315			SEC16-T14N-R09W
AMC 413871	MPC 79	4861	316			SEC16-T14N-R09W
AMC 413872	MPC 80	4861	317			SEC16-T14N-R09W
AMC 413873	MPC 81	4861	318			SEC16-T14N-R09W
AMC 413874	MPC 82	4861	319			SEC16-T14N-R09W
AMC 413875	MPC 83	4861	320			SEC16-T14N-R09W
AMC 413876	MPC 84	4861	321			SEC16-T14N-R09W
AMC 413877	MPC 85	4861	322			SEC16-T14N-R09W
AMC 413878	MPC 86	4861	323			SEC16-T14N-R09W
AMC 413879	MPC 87	4861	324			SEC16-T14N-R09W
AMC 413880	MPC 88	4861	325			SEC16-T14N-R09W

Date: 6/27/2013

Page 19

38

EXHIBIT A

County: Yavapai
State: AZ

BLM Serial #	Claim Name	Original Recording		Amended Recording		Location
		Recording #	Page #	Recording #	Page #	
AMC 413881	MPC 89	4861	328			SEC16-T14N-R09W
AMC 413882	MPC 90	4861	327			SEC16-T14N-R09W
AMC 413883	MPC 91	4861	328			SEC16-T14N-R09W
AMC 413884	MPC 92	4861	329			SEC16-T14N-R09W
AMC 413885	MPC 93	4861	330			SEC16-T14N-R09W
AMC 413886	MPC 94	4861	331			SEC16-T14N-R09W
AMC 413887	MPC 95	4861	332			SEC16-T14N-R09W
AMC 413888	MPC 96	4861	333			SEC16-T14N-R09W
AMC 413889	MPC 97	4861	334			SEC16-T14N-R09W
AMC 413890	MPC 98	4861	335			SEC16-T14N-R09W
AMC 413891	MPC 99	4861	336			SEC16-T14N-R09W
AMC 413892	MPC 100	4861	337			SEC16-T14N-R09W
AMC 413893	MPC 101	4861	338			SEC16-T14N-R09W
AMC 413894	MPC 102	4861	339			SEC16-T14N-R09W
AMC 413895	MPC 103	4861	340			SEC16-T14N-R09W
AMC 413896	MPC 104	4861	341			SEC16-T14N-R09W
AMC 413897	MPC 105	4861	342			SEC16-T14N-R09W
AMC 413898	MPC 106	4861	343			SEC16-T14N-R09W
AMC 413899	MPC 107	4861	344			SEC16-T14N-R09W
AMC 413900	MPC 108	4861	345			SEC16-T14N-R09W
AMC 413901	MPC 109	4861	346			SEC16-T14N-R09W
AMC 413902	MPC 110	4861	347			SEC16-T14N-R09W
AMC 413903	MPC 111	4861	348			SEC16-T14N-R09W
AMC 413904	MPC 112	4861	349			SEC16-T14N-R09W
AMC 413905	MPC 113	4861	350			SEC16-T14N-R09W
AMC 413906	MPC 114	4861	351			SEC16-T14N-R09W
AMC 413907	MPC 115	4861	352			SEC16-T14N-R09W
AMC 413908	MPC 116	4861	353			SEC16-T14N-R09W
AMC 413909	MPC 117	4861	354			SEC16-T14N-R09W
AMC 413910	MPC 118	4861	355			SEC16-T14N-R09W
AMC 413911	MPC 119	4861	356			SEC16-T14N-R09W
AMC 413912	MPC 120	4861	357			SEC16-T14N-R09W
AMC 413913	MPC 121	4861	358			SEC16-T14N-R09W
AMC 413914	MPC 122	4861	359			SEC16-T14N-R09W
AMC 413915	MPC 123	4861	360			SEC16-T14N-R09W
AMC 413916	MPC 124	4861	361			SEC16-T14N-R09W
AMC 413917	MPC 125	4861	362			SEC16-T14N-R09W
AMC 413918	MPC 126	4861	363			SEC16-T14N-R09W

Date: 6/27/2013

Page 20

38

RECEIVED
BLM AZ STATE OFFICE

EXHIBIT A

County: Yavapai

State: AZ

BLM Serial#	Claim Name	Original Recording		Amended Recording		Location
		Recording #	Page #	Recording #	Page #	
AMC 418739	Cowboy Wash-16	4924	196			SEC26-T14N-R09W
AMC 418740	Cowboy Wash-17	4924	197			SEC26-T14N-R09W
AMC 418741	Cowboy Wash-18	4924	198			SEC26-T14N-R09W
AMC 418766	Cowboy Wash-43	4924	223			SEC26-T14N-R09W
AMC 418767	Cowboy Wash-44	4924	224			SEC26-T14N-R09W
AMC 418768	Cowboy Wash-45	4924	225			SEC26-T14N-R09W
AMC 418824	GAP-1	4924	97			SEC09-T14N-R09W
AMC 418825	GAP-2	4924	98			SEC09-T14N-R09W
AMC 418826	GAP-3	4924	99			SEC09-T14N-R09W
AMC 418827	GAP-4	4924	100			SEC09-T14N-R09W
AMC 418933	Miller Mountain-26	4924	306			SEC27-T14N-R09W
AMC 418934	Miller Mountain-27	4924	307			SEC27-T14N-R09W
AMC 418935	Miller Mountain-28	4924	308			SEC27-T14N-R09W
AMC 418936	Miller Mountain-29	4924	309			SEC27-T14N-R09W
AMC 418937	Miller Mountain-30	4924	310			SEC27-T14N-R09W
AMC 418938	Miller Mountain-31	4924	311			SEC27-T14N-R09W
AMC 418939	Miller Mountain-32	4924	312			SEC27-T14N-R09W
AMC 418940	Miller Mountain-33	4924	313			SEC27-T14N-R09W
AMC 418941	Miller Mountain-34	4924	314			SEC27-T14N-R09W
AMC 418942	Miller Mountain-35	4924	315			SEC27-T14N-R09W
AMC 418963	Miller Mountain-56	4924	336			SEC27-T14N-R09W
AMC 418964	Miller Mountain-57	4924	337			SEC27-T14N-R09W
AMC 418965	Miller Mountain-58	4924	338			SEC27-T14N-R09W
AMC 418966	Miller Mountain-59	4924	339			SEC27-T14N-R09W
AMC 418967	Miller Mountain-60	4924	340			SEC27-T14N-R09W
AMC 422704	RPC-001	4951	109			SEC30-T14.5N-R08W
AMC 422705	RPC-002	4951	110			SEC30-T14.5N-R08W
AMC 422706	RPC-003	4951	111			SEC30-T14.5N-R08W
AMC 422707	RPC-004	4951	112			SEC30-T14.5N-R08W
AMC 422708	RPC-005	4951	113			SEC30-T14.5N-R08W
AMC 422709	RPC-006	4951	114			SEC30-T14.5N-R08W
AMC 422710	RPC-007	4951	115			SEC30-T14.5N-R08W
AMC 422711	RPC-008	4951	116			SEC30-T14.5N-R08W
AMC 422712	RPC-009	4951	117			SEC30-T14.5N-R08W
AMC 422713	RPC-010	4951	118			SEC30-T14.5N-R08W
AMC 422714	RPC-011	4951	119			SEC30-T14.5N-R08W
AMC 422715	RPC-012	4951	120			SEC30-T14.5N-R08W
AMC 422716	RPC-013	4951	121			SEC30-T14.5N-R08W

Date: 6/27/2013

38

Page 21

EXHIBIT A

County: Yavapai

State: AZ

BLM Serial#	Claim Name	Original Recording		Amended Recording		Location
		Recording #	Page #	Recording #	Page #	
AMC 422717	RPC-014	4951	122			SEC30-T14.5N-R08W
AMC 422718	RPC-015	4951	123			SEC30-T14.5N-R08W
AMC 422719	RPC-016	4951	124			SEC30-T14.5N-R08W
AMC 422720	RPC-017	4951	125			SEC30-T14.5N-R08W
AMC 422721	RPC-018	4951	126			SEC30-T14.5N-R08W
AMC 422722	RPC-019	4951	127			SEC30-T14.5N-R08W
AMC 422723	RPC-020	4951	128			SEC30-T14.5N-R08W
AMC 422724	RPC-021	4951	129			SEC30-T14.5N-R08W
AMC 422725	RPC-022	4951	130			SEC30-T14.5N-R08W
AMC 422726	RPC-023	4951	131			SEC30-T14.5N-R08W
AMC 422727	RPC-024	4951	132			SEC30-T14.5N-R08W
AMC 422728	RPC-025	4951	133			SEC30-T14.5N-R08W
AMC 422729	RPC-026	4951	134			SEC30-T14.5N-R08W
AMC 422730	RPC-027	4951	135			SEC30-T14.5N-R08W
AMC 422731	RPC-028	4951	136			SEC30-T14.5N-R08W
AMC 422732	RPC-029	4951	137			SEC30-T14.5N-R08W
AMC 422733	RPC-030	4951	138			SEC30-T14.5N-R08W
AMC 422734	RPC-031	4951	139			SEC30-T14.5N-R08W
AMC 422735	RPC-032	4951	140			SEC30-T14.5N-R08W
AMC 422736	RPC-033	4951	141			SEC30-T14.5N-R08W
AMC 422737	RPC-034	4951	142			SEC30-T14.5N-R08W
AMC 422738	RPC-035	4951	143			SEC30-T14.5N-R08W
AMC 422739	RPC-036	4951	144			SEC30-T14.5N-R08W
AMC 422740	PB-037	4951	145			SEC23-T15N-R09W
AMC 422741	PB-038	4951	146			SEC23-T15N-R09W
AMC 422742	PB-039	4951	147			SEC23-T15N-R09W
AMC 422743	PB-040	4951	148			SEC23-T15N-R09W
AMC 422744	PB-041	4951	149			SEC23-T15N-R09W
AMC 422745	PB-042	4951	150			SEC23-T15N-R09W
AMC 422746	PB-043	4951	151			SEC23-T15N-R09W
AMC 422747	PB-044	4951	152			SEC23-T15N-R09W
AMC 422748	PB-045	4951	153			SEC23-T15N-R09W
AMC 422749	PB-046	4951	154			SEC23-T15N-R09W
AMC 422750	PB-047	4951	155			SEC23-T15N-R09W
AMC 422751	PB-048	4951	156			SEC23-T15N-R09W
AMC 422752	PB-049	4951	157			SEC23-T15N-R09W
AMC 422753	PB-001	4951	158			SEC24-T15N-R09W
AMC 422754	PB-002	4951	159			SEC24-T15N-R09W

Date: 6/27/2013

38

Page 22

EXHIBIT A

County: Yavapai

State: AZ

BLM Serial #	Claim Name	Original Recording		Amended Recording		Location
		Recording #	Page #	Recording #	Page #	
AMC 422755	PB-003	4951	160			SEC24-T15N-R09W
AMC 422756	PB-004	4951	161			SEC24-T15N-R09W
AMC 422757	PB-005	4951	162			SEC24-T15N-R09W
AMC 422758	PB-006	4951	163			SEC24-T15N-R09W
AMC 422759	PB-007	4951	164			SEC24-T15N-R09W
AMC 422760	PB-008	4951	165			SEC24-T15N-R09W
AMC 422761	PB-009	4951	166			SEC24-T15N-R09W
AMC 422762	PB-010	4951	167			SEC24-T15N-R09W
AMC 422763	PB-011	4951	168			SEC24-T15N-R09W
AMC 422764	PB-012	4951	169			SEC24-T15N-R09W
AMC 422765	PB-013	4951	170			SEC24-T15N-R09W
AMC 422766	PB-014	4951	171			SEC24-T15N-R09W
AMC 422767	PB-015	4951	172			SEC24-T15N-R09W
AMC 422768	PB-016	4951	173			SEC24-T15N-R09W
AMC 422769	PB-017	4951	174			SEC24-T15N-R09W
AMC 422770	PB-018	4951	175			SEC24-T15N-R09W
AMC 422771	PB-019	4951	176			SEC24-T15N-R09W
AMC 422772	PB-020	4951	177			SEC24-T15N-R09W
AMC 422773	PB-021	4951	178			SEC24-T15N-R09W
AMC 422774	PB-022	4951	179			SEC24-T15N-R09W
AMC 422775	PB-023	4951	180			SEC24-T15N-R09W
AMC 422776	PB-024	4951	181			SEC24-T15N-R09W
AMC 422777	PB-025	4951	182			SEC24-T15N-R09W
AMC 422778	PB-026	4951	183			SEC24-T15N-R09W
AMC 422779	PB-027	4951	184			SEC24-T15N-R09W
AMC 422780	PB-028	4951	185			SEC24-T15N-R09W
AMC 422781	PB-029	4951	186			SEC24-T15N-R09W
AMC 422782	PB-030	4951	187			SEC24-T15N-R09W
AMC 422783	PB-031	4951	188			SEC24-T15N-R09W
AMC 422784	PB-032	4951	189			SEC24-T15N-R09W
AMC 422785	PB-033	4951	190			SEC24-T15N-R09W
AMC 422786	PB-034	4951	191			SEC24-T15N-R09W
AMC 422787	PB-035	4951	192			SEC24-T15N-R09W
AMC 422788	PB-036	4951	193			SEC24-T15N-R09W
AMC 423218	BULL-001	4960	17			SEC08-T14N-R09W
AMC 423219	BULL-002	4960	18			SEC08-T14N-R09W
AMC 423220	BULL-003	4960	19			SEC08-T14N-R09W
AMC 423221	BULL-004	4960	20			SEC08-T14N-R09W

Date: 6/27/2013

Page 23

38

EXHIBIT A

County: Yavapai

State: AZ

BLM Serial #	Claim Name	Original Recording		Amended Recording		Location
		Recording #	Page #	Recording #	Page #	
AMC 423222	BULL-005	4960	21			SEC08-T14N-R09W
AMC 423223	BULL-006	4960	22			SEC08-T14N-R09W
AMC 423224	BULL-007	4960	23			SEC08-T14N-R09W
AMC 423225	BULL-008	4960	24			SEC08-T14N-R09W
AMC 423226	BULL-009	4960	25			SEC08-T14N-R09W
AMC 423227	BULL-010	4960	26			SEC08-T14N-R09W
AMC 423228	BULL-011	4960	27			SEC08-T14N-R09W
AMC 423229	BULL-012	4960	28			SEC08-T14N-R09W
AMC 423230	BULL-013	4960	29			SEC08-T14N-R09W
AMC 423231	BULL-014	4960	30			SEC08-T14N-R09W
AMC 423232	BULL-015	4960	31			SEC08-T14N-R09W
AMC 423233	BULL-016	4960	32			SEC08-T14N-R09W
AMC 423234	BULL-017	4960	33			SEC08-T14N-R09W
AMC 423235	BULL-018	4960	34			SEC08-T14N-R09W
AMC 423236	BULL-019	4960	35			SEC08-T14N-R09W
AMC 423237	BULL-020	4960	36			SEC08-T14N-R09W
AMC 423238	BULL-021	4960	37			SEC08-T14N-R09W
AMC 423239	BULL-022	4960	38			SEC08-T14N-R09W
AMC 423240	BULL-023	4960	39			SEC08-T14N-R09W
AMC 423241	BULL-024	4960	40			SEC08-T14N-R09W
AMC 423242	BULL-025	4960	41			SEC08-T14N-R09W
AMC 423243	BULL-026	4960	42			SEC08-T14N-R09W
AMC 423244	BULL-027	4960	43			SEC08-T14N-R09W
AMC 423245	BULL-028	4960	44			SEC17-T14N-R09W
AMC 423246	BULL-029	4960	45			SEC17-T14N-R09W
AMC 423247	BULL-030	4960	46			SEC17-T14N-R09W
AMC 423248	BULL-031	4960	47			SEC17-T14N-R09W
AMC 423249	BULL-032	4960	48			SEC17-T14N-R09W
AMC 423250	BULL-033	4960	49			SEC17-T14N-R09W
AMC 423251	BULL-034	4960	50			SEC17-T14N-R09W
AMC 423252	BULL-035	4960	51			SEC17-T14N-R09W
AMC 423253	BULL-036	4960	52			SEC17-T14N-R09W
AMC 423254	BULL-037	4960	53			SEC17-T14N-R09W
AMC 423255	BULL-038	4960	54			SEC17-T14N-R09W
AMC 423256	BULL-039	4960	55			SEC17-T14N-R09W
AMC 423257	BULL-040	4960	56			SEC17-T14N-R09W
AMC 423258	BULL-041	4960	57			SEC17-T14N-R09W
AMC 423259	BULL-042	4960	58			SEC17-T14N-R09W

Date: 6/27/2013

Page 24

38

EXHIBIT A

County: Yavapai
State: AZ

BLM Serial#	Claim Name	Original Recording		Amended Recording		Location
		Recording #	Page #	Recording #	Page #	
AMC 423260	BULL-043	4960	59			SEC17-T14N-R09W
AMC 423261	BULL-044	4960	60			SEC17-T14N-R09W
AMC 423262	BULL-045	4960	61			SEC17-T14N-R09W
AMC 423263	BULL-046	4960	62			SEC17-T14N-R09W
AMC 423264	BULL-047	4960	63			SEC17-T14N-R09W
AMC 423265	BULL-048	4960	64			SEC17-T14N-R09W
AMC 423266	BULL-049	4960	65			SEC17-T14N-R09W
AMC 423267	BULL-050	4960	66			SEC17-T14N-R09W
AMC 423268	BULL-051	4960	67			SEC17-T14N-R09W
AMC 423269	BULL-052	4960	68			SEC17-T14N-R09W
AMC 423270	BULL-053	4960	69			SEC17-T14N-R09W
AMC 423271	BULL-054	4960	70			SEC17-T14N-R09W
AMC 423272	BULL-055	4960	71			SEC17-T14N-R09W
AMC 423273	BULL-056	4960	72			SEC17-T14N-R09W
AMC 423274	BULL-057	4960	73			SEC17-T14N-R09W
AMC 423275	BULL-058	4960	74			SEC17-T14N-R09W
AMC 423276	BULL-059	4960	75			SEC17-T14N-R09W
AMC 423277	BULL-060	4960	76			SEC17-T14N-R09W
AMC 423278	BULL-061	4960	77			SEC17-T14N-R09W
AMC 423279	BULL-062	4960	78			SEC17-T14N-R09W
AMC 423280	BULL-063	4960	79			SEC17-T14N-R09W
AMC 423281	BULL-064	4960	80			SEC17-T14N-R09W
AMC 423282	BULL-065	4960	81			SEC17-T14N-R09W
AMC 423283	BULL-066	4960	82			SEC17-T14N-R09W
AMC 423284	BULL-067	4960	83			SEC17-T14N-R09W
AMC 423285	BULL-068	4960	84			SEC17-T14N-R09W
AMC 423286	BULL-069	4960	85			SEC17-T14N-R09W
AMC 423287	BULL-070	4960	86			SEC17-T14N-R09W
AMC 423288	BULL-071	4960	87			SEC17-T14N-R09W
AMC 423289	BULL-072	4960	88			SEC17-T14N-R09W
AMC 423290	BULL-073	4960	89			SEC17-T14N-R09W
AMC 423291	BULL-074	4960	90			SEC17-T14N-R09W
AMC 423292	BULL-075	4960	91			SEC17-T14N-R09W
AMC 423293	BULL-076	4960	92			SEC17-T14N-R09W
AMC 423294	BULL-077	4960	93			SEC17-T14N-R09W
AMC 423295	BULL-078	4960	94			SEC17-T14N-R09W
AMC 423296	BULL-079	4960	95			SEC17-T14N-R09W
AMC 423297	BULL-080	4960	96			SEC17-T14N-R09W

Date: 6/27/2013

EXHIBIT A

County: Yavapai
State: AZ

BLM Serial#	Claim Name	Original Recording		Amended Recording		Location
		Recording #	Page #	Recording #	Page #	
AMC 423298	BULL-081	4960	97			SEC17-T14N-R09W
AMC 423299	BULL-082	4960	98			SEC17-T14N-R09W
AMC 423300	BULL-083	4960	99			SEC17-T14N-R09W
AMC 423301	BULL-084	4960	100			SEC17-T14N-R09W
AMC 423302	BULL-085	4960	101			SEC17-T14N-R09W
AMC 423303	BULL-086	4960	102			SEC17-T14N-R09W
AMC 423304	BULL-087	4960	103			SEC17-T14N-R09W
AMC 423305	BULL-088	4960	104			SEC17-T14N-R09W
AMC 423306	BULL-089	4960	105			SEC17-T14N-R09W
AMC 423307	BULL-090	4960	106			SEC17-T14N-R09W
AMC 423308	BULL-091	4960	107			SEC17-T14N-R09W
AMC 423309	BULL-092	4960	108			SEC17-T14N-R09W
AMC 423310	BULL-093	4960	109			SEC17-T14N-R09W
AMC 423311	BULL-094	4960	110			SEC17-T14N-R09W
AMC 423312	BULL-095	4960	111			SEC17-T14N-R09W
AMC 423313	STEP-001	4960	112			SEC07-T14N-R09W
AMC 423314	STEP-002	4960	113			SEC07-T14N-R09W
AMC 423315	STEP-003	4960	114			SEC07-T14N-R09W
AMC 423316	STEP-004	4960	115			SEC07-T14N-R09W
AMC 423317	STEP-005	4960	116			SEC07-T14N-R09W
AMC 423318	STEP-006	4960	117			SEC07-T14N-R09W
AMC 423319	STEP-007	4960	118			SEC07-T14N-R09W
AMC 423320	STEP-008	4960	119			SEC07-T14N-R09W
AMC 423321	STEP-009	4960	120			SEC07-T14N-R09W
AMC 423322	STEP-010	4960	121			SEC07-T14N-R09W
AMC 423323	STEP-011	4960	122			SEC08-T14N-R09W
AMC 423324	STEP-012	4960	123			SEC08-T14N-R09W
AMC 423325	STEP-013	4960	124			SEC08-T14N-R09W
AMC 423326	STEP-014	4960	125			SEC08-T14N-R09W
AMC 423327	STEP-015	4960	126			SEC08-T14N-R09W
AMC 423328	STEP-016	4960	127			SEC08-T14N-R09W
AMC 423329	STEP-017	4960	128			SEC08-T14N-R09W
AMC 423330	STEP-018	4960	129			SEC08-T14N-R09W
AMC 423331	STEP-019	4960	130			SEC08-T14N-R09W
AMC 423332	STEP-020	4960	131			SEC08-T14N-R09W
AMC 423333	STEP-021	4960	132			SEC08-T14N-R09W
AMC 423334	STEP-022	4960	133			SEC08-T14N-R09W
AMC 423335	STEP-023	4960	134			SEC08-T14N-R09W

Date: 6/27/2013

EXHIBIT A

EXHIBIT A

County: Yavapai

No. Of Claims 1020

State: AZ

BLM Serial #	Claim Name	Original Recording		Amended Recording		Location
		Recording #	Page #	Recording #	Page #	
AMC 423336	STEP-024	4960	135			SEC08-T14N-R09W
AMC 423337	STEP-025	4960	136			SEC08-T14N-R09W
AMC 423338	STEP-026	4960	137			SEC08-T14N-R09W
AMC 423339	STEP-027	4960	138			SEC17-T14N-R09W
AMC 423340	STEP-028	4960	139			SEC17-T14N-R09W
AMC 423341	STEP-029	4960	140			SEC17-T14N-R09W
AMC 423342	STEP-030	4960	141			SEC17-T14N-R09W
AMC 423343	STEP-031	4960	142			SEC17-T14N-R09W
AMC 423344	STEP-032	4960	143			SEC17-T14N-R09W
AMC 423345	STEP-033	4960	144			SEC08-T14N-R09W
AMC 423346	STEP-034	4960	145			SEC08-T14N-R09W
AMC 423347	STEP-035	4960	146			SEC08-T14N-R09W
AMC 423348	STEP-036	4960	147			SEC08-T14N-R09W
AMC 423349	STEP-037	4960	148			SEC08-T14N-R09W
AMC 423350	STEP-038	4960	149			SEC08-T14N-R09W
AMC 423351	STEP-039	4960	150			SEC17-T14N-R09W
AMC 423352	STEP-040	4960	151			SEC17-T14N-R09W
AMC 423353	STEP-041	4960	152			SEC17-T14N-R09W
AMC 423354	STEP-042	4960	153			SEC17-T14N-R09W
AMC 423355	STEP-043	4960	154			SEC17-T14N-R09W
AMC 423356	STEP-044	4960	155			SEC17-T14N-R09W
AMC 423357	STEP-045	4960	156			SEC08-T14N-R09W
AMC 423358	STEP-046	4960	157			SEC08-T14N-R09W
AMC 423359	STEP-047	4960	158			SEC08-T14N-R09W
AMC 423360	STEP-048	4960	159			SEC08-T14N-R09W
AMC 423361	STEP-049	4960	160			SEC08-T14N-R09W
AMC 423362	STEP-050	4960	161			SEC08-T14N-R09W
AMC 423363	STEP-051	4960	162			SEC17-T14N-R09W
AMC 423364	STEP-052	4960	163			SEC17-T14N-R09W
AMC 423365	STEP-053	4960	164			SEC17-T14N-R09W
AMC 423366	STEP-054	4960	165			SEC17-T14N-R09W
AMC 423367	STEP-055	4960	166			SEC17-T14N-R09W
AMC 423368	STEP-056	4960	167			SEC17-T14N-R09W
AMC 423369	STEP-057	4960	168			SEC17-T14N-R09W
AMC 423370	STEP-058	4960	169			SEC17-T14N-R09W
AMC 423371	STEP-059	4960	170			SEC17-T14N-R09W
AMC 423372	STEP-060	4960	171			SEC17-T14N-R09W
AMC 423373	STEP-061	4960	172			SEC17-T14N-R09W

Date: 6/27/2013

Page 27

Date: 6/27/2013

Page 28

RECEIVED
BLM AZ STATE OFFICE
2013 AUG 14 P 1:49
PHOENIX, ARIZONA

38

FREEPORT-McMoRAN
COPPER & GOLD
 Freeport-McMoRan Copper & Gold
 333 North Central Ave
 Phoenix AZ 85004

For inquiries, contact us via e-mail:
 AP@FMI.com<mailto:AP@FMI.com> Self-service
 website: http://partners.fmi.com



0968

0000 0000604 00000000 012 016 00577 INS: 0 0

US DEPT OF INTERIOR BLM
 1 N CENTRAL AVE STE 800
 PHOENIX AZ 85004-4427

INVOICE NUMBER	INVOICE DATE	PURCHASE ORDER	COMPANY	GROSS AMOUNT	DISCOUNT	NET AMOUNT
080113BA1 ANNUAL MAINTENANCE FEE 1020 CLAIMS	08/01/13		FREEPORT-MCMORAN CORPORAT	142,800.00	0.00	142,800.00
				RECEIVED BLM AZ STATE OFFICE PHOENIX, ARIZONA 2013 AUG 14 P 1:47		
Check Number	Date	Vendor Number	Name			Total Amount
0000797244	08/02/13	0000800298	US DEPT OF INTERIOR BLM			\$142,800.00

United States Department of the Interior
Bureau of Land Management
 LANDS/RECREATION & PLANNING
 ONE N CENTRAL AVE
 PHOENIX, AZ 85004 -2203
 Phone: 602-417-9200

Receipt

No: 2855296

Transaction #: 2941081	
Date of Transaction: 08/14/2013	
CUSTOMER:	
FREEPORT MCMORAN BAGDAD INC 333 N CENTRAL AVE PHOENIX, AZ 85004-2189 US	

LINE #	QTY	DESCRIPTION	REMARKS	UNIT PRICE	TOTAL
1	1.00	LOCATABLE MINERALS / MINING CLAIMS- NOT NEW-UNADJUD, ONE AUTH NO. ONLY / MINING CLAIM MONEY RECEIVED CASES: AMC31840/\$142800.00	MAINT 2014/1020	- n/a -	142800.00
TOTAL:					\$142,800.00

PAYMENT INFORMATION			
1	AMOUNT:	142800.00	POSTMARKED: N/A
	TYPE:	CHECK	RECEIVED: 08/14/2013
	CHECK NO:	0000797244	
	NAME:	FREEPORT MCMORAN COPPER AND GOLD 333 N CENTRAL AVE PHOENIX AZ 85004-2189 US	

REMARKS

This receipt was generated by the automated BLM Collections and Billing System and is a paper representation of a portion of the official electronic record contained therein.

August 9, 2012 *Amc 31840*
 After recording, return to: *38688*
 Freeport-McMoRan Corporation
 Attn: D. Stillwell
 333 North Central Avenue
 Phoenix, AZ 85004

Amc 61004 *Amc 403441*
62882 *413793*
63137 *397194*

Amc 131683
159967
305766
308466
317120
322631
335326
362070
364582
366982
397192

NO. OF CLAIMS 831
 AMOUNT 116340
 RECEIPT NO. 2627688
 INIT. SC
 ** BLM-ASO**

Bureau of Land Management
 Department of the Interior
 One N. Central Avenue
 Phoenix, AZ 85004

2012

NOTICE OF INTENT TO HOLD MINING CLAIMS AND PAYMENT OF BLM MAINTENANCE FEE

Re: Payment of Annual Claim Maintenance Fee

Dear Sir or Madam:

This will serve as notice that Freeport-McMoRan Bagdad, Inc., whose address for purposes of this filing is Land and Water Department, 333 North Central Ave., Phoenix, Arizona 85004, intends to hold the mining claims and/or mill sites described on Exhibit A attached hereto for the assessment year ending at 12 o'clock, noon, on September 1, 2013 by payment of the annual maintenance fee of \$140 per claim or site. Payment of such amount is made herewith for such assessment year for each of the claims and sites, the name, and BLM serial number with the book and page or index number of recording of the location notice in the official records of Yavapai County, Arizona, of which, is set forth on Exhibit A attached hereto and by this reference incorporated herein.


Donald A. Stillwell
 Donald A. Stillwell for
 Freeport-McMoRan Bagdad, Inc.

State of Arizona)
) ss.
 County of Maricopa)

RECEIVED
 BLM AZ STATE OFFICE
 2012 AUG 10 P 1:12
 PHOENIX, ARIZONA

The foregoing instrument was acknowledged before me on August 9th, 2012, by Donald A. Stillwell, on behalf of Freeport-McMoRan Bagdad, Inc.

(Seal)

 **STEPHANIE D. TURTON**
 Notary Public - State of Arizona
 MARICOPA COUNTY
 My Commission Expires Nov. 18, 2015

Stephanie D. Turton
 Notary Public
 My commission expires: 11-18-2015

ENTERED INTO COMPUTER
 8/21/12 AT

Exhibit A

County: Yavapai

State: AZ

BLM Serial #	Claim Name	Original Recording		Amended Recording		Location
		Recording #	Page #	Recording #	Page #	
AMC 031840	RS 129	1185	243			SEC34-T15N-R10W
AMC 031841	RS 130	1185	245			SEC34-T15N-R10W
AMC 031842	RS 131	1185	247			SEC34-T15N-R10W
AMC 031843	RS 132	1185	249			SEC34-T15N-R10W
AMC 031844	RS 133	1185	251			SEC34-T15N-R10W
AMC 031845	RS 134	1185	253			SEC34-T15N-R10W
AMC 031846	RS 135	1185	255			SEC34-T15N-R10W
AMC 031847	RS 136	1185	257			SEC34-T15N-R10W
AMC 031856	RS 145	1185	275			SEC34-T15N-R10W
AMC 031857	RS 146	1185	277			SEC34-T15N-R10W
AMC 031858	RS 147	1185	279			SEC34-T15N-R10W
AMC 031859	RS 148	1185	281			SEC34-T15N-R10W
AMC 031860	RS 149	1185	283			SEC34-T15N-R10W
AMC 031861	RS 150	1185	285			SEC34-T15N-R10W
AMC 031862	RS 151	1185	287			SEC34-T15N-R10W
AMC 031863	RS 152	1185	289			SEC34-T15N-R10W
AMC 031872	RS 165	1185	307			SEC34-T15N-R10W
AMC 031873	RS 166	1185	309			SEC34-T15N-R10W
AMC 031874	RS 167	1185	311			SEC34-T15N-R10W
AMC 031875	RS 168	1185	313			SEC34-T15N-R10W
AMC 031884	RS 181	1185	331			SEC34-T15N-R10W
AMC 031885	RS 182	1185	333			SEC34-T15N-R10W
AMC 031886	RS 183	1185	335			SEC34-T15N-R10W
AMC 031887	RS 184	1185	337			SEC34-T15N-R10W
AMC 031896	RS 197	1185	355			SEC34-T15N-R10W
AMC 031897	RS 198	1185	357			SEC34-T15N-R10W
AMC 031898	RS 199	1185	359			SEC34-T15N-R10W
AMC 031899	RS 200	1185	361			SEC34-T15N-R10W
AMC 031900	RS 213	1185	363			SEC34-T15N-R10W
AMC 031901	RS 214	1185	365			SEC34-T15N-R10W
AMC 031902	RS 215	1185	367			SEC34-T15N-R10W
AMC 031903	RS 216	1185	369			SEC34-T15N-R10W
AMC 038690	DEER NO. 3	580	730			SEC12-T14N-R10W
AMC 038691	DEER NO. 4	580	731			SEC12-T14N-R10W
AMC 038692	DEER NO. 5	580	732			SEC12-T14N-R10W
AMC 038693	DEER NO. 6	580	733			SEC12-T14N-R10W
AMC 038694	DEER NO. 7A	1202	282			SEC12-T14N-R10W
AMC 038695	DEER NO. 8A	1202	284			SEC12-T14N-R10W

Date: 3/13/2012

Page 1

RECEIVED
BLM AZ STATE OFFICE

2012 AUG 10 P 1:12
PHOENIX, ARIZONA

38/SC

Exhibit A

County: Yavapai

State: AZ

BLM Serial #	Claim Name	Original Recording		Amended Recording		Location
		Recording #	Page #	Recording #	Page #	
AMC 038696	DEER NO. 9	580	881			SEC12-T14N-R10W
AMC 038708	DEER # 21	669	962			SEC12-T14N-R10W
AMC 038709	DEER # 22	669	963			SEC12-T14N-R10W
AMC 038710	DEER # 23	669	964			SEC12-T14N-R10W
AMC 038711	DEER # 24	669	965			SEC12-T14N-R10W
AMC 038712	DEER # 25	669	966			SEC12-T14N-R10W
AMC 038713	DEER # 26	669	967			SEC12-T14N-R10W
AMC 038714	DEER # 27	669	968			SEC12-T14N-R10W
AMC 038715	DEER # 28	669	969			SEC13-T14N-R10W
AMC 038716	DEER # 29	669	970			SEC13-T14N-R10W
AMC 038717	DEER # 30	669	971			SEC12-T14N-R10W
AMC 038718	DEER # 31	669	972			SEC12-T14N-R10W
AMC 038719	DEER # 32	669	973			SEC12-T14N-R10W
AMC 038720	DEER # 33	669	974			SEC12-T14N-R10W
AMC 038721	DEER # 34	669	975			SEC13-T14N-R10W
AMC 038722	DEER # 35	669	976			SEC13-T14N-R10W
AMC 038723	DEER # 36	669	977			SEC13-T14N-R10W
AMC 038724	DEER # 37	669	978			SEC13-T14N-R10W
AMC 038725	DEER # 38	669	979			SEC12-T14N-R10W
AMC 038726	DEER # 39	669	980			SEC12-T14N-R10W
AMC 038727	DEER # 40	669	981			SEC12-T14N-R10W
AMC 038728	DEER # 41	669	982			SEC12-T14N-R10W
AMC 038729	DEER # 42	669	983			SEC13-T14N-R10W
AMC 038730	DEER # 43	669	984			SEC13-T14N-R10W
AMC 038731	DEER # 44	669	985			SEC13-T14N-R10W
AMC 038732	DEER # 45	669	986			SEC13-T14N-R10W
AMC 038733	DEER # 46	669	987			SEC13-T14N-R10W
AMC 038734	DEER # 47	669	988			SEC13-T14N-R10W
AMC 038735	DEER # 48	669	989			SEC11-T14N-R10W
AMC 038736	DEER # 49	669	990			SEC11-T14N-R10W
AMC 038737	DEER # 50	669	991			SEC14-T14N-R10W
AMC 038738	DEER # 51	669	992			SEC14-T14N-R10W
AMC 038739	DEER # 52	669	993			SEC14-T14N-R10W
AMC 038740	DEER # 53 (RELOCATION)	695	390			SEC13-T14N-R10W
AMC 038741	DEER # 54	669	995			SEC14-T14N-R10W
AMC 038742	DEER # 55	669	996			SEC14-T14N-R10W
AMC 038743	DEER # 56	669	997			SEC14-T14N-R10W
AMC 038744	DEER # 57	669	998			SEC14-T14N-R10W

Date: 3/13/2012

RECEIVED
BLM AZ STATE OFFICE
2012 AUG 10 P 1:12

35/5

Exhibit A

County: Yavapai

State: AZ

BLM Serial #	Claim Name	Original Recording		Amended Recording		Location
		Recording #	Page #	Recording #	Page #	
AMC 038745	DEER # 58	669	999			SEC14-T14N-R10W
AMC 038746	DEER # 59	670	001			SEC14-T14N-R10W
AMC 038747	DEER # 60 (RELOCATION)	695	391			SEC14-T14N-R10W
AMC 038748	DEER # 61	670	003			SEC14-T14N-R10W
AMC 038749	DEER # 62	670	004			SEC14-T14N-R10W
AMC 038750	DEER # 63	670	005			SEC14-T14N-R10W
AMC 038751	DEER # 64	670	006			SEC14-T14N-R10W
AMC 038767	DEER # 81	938	474			SEC12-T14N-R10W
AMC 038768	DEER # 82	938	475			SEC12-T14N-R10W
AMC 038769	DEER # 83	938	476			SEC12-T14N-R10W
AMC 038770	DEER # 84	938	477			SEC12-T14N-R10W
AMC 061004	BONANZA	156	243	1385	655	SEC07-T14N-R09W
AMC 061005	POLARIS	156	247	4214	514	SEC08-T14N-R09W
AMC 062882	KEYNOTE	108	189			SEC20-T14N-R09W
AMC 062883	MOON ANCHOR	076	374			SEC19-T14N-R09W
AMC 062884	BIRD EYE	076	375			SEC19-T14N-R09W
AMC 062885	LONGVIEW	050	191	071	025	SEC30-T14N-R09W
AMC 062886	NINO	017	007			SEC19-T14N-R09W
AMC 062887	QUEEN EXTENSION #1	004	538			SEC20-T14N-R09W
AMC 062888	BRUCE #1	608	348			SEC19-T14N-R09W
AMC 062889	BRUCE #3	608	350			SEC19-T14N-R09W
AMC 062890	R & R #2	608	345			SEC18-T14N-R09W
AMC 062891	JOS #5	576	129			SEC19-T14N-R09W
AMC 062892	JOS #6	576	130			SEC19-T14N-R09W
AMC 062893	CYPRUS NO 1	005	483	025	589	SEC20-T14N-R09W
AMC 062894	CYPRUS NO 2	005	484	025	590	SEC20-T14N-R09W
AMC 062895	CYPRUS NO 3	005	485	025	591	SEC20-T14N-R09W
AMC 062896	CYPRUS NO. 4	013	022	049	525	SEC20-T14N-R09W
AMC 062897	CYPRUS NO. 5	013	023	049	526	SEC17-T14N-R09W
AMC 062898	CYPRUS NO 6	013	024	049	527	SEC20-T14N-R09W
AMC 062899	CYPRUS #7	049	528			SEC19-T14N-R09W
AMC 062900	CYPRUS #8	049	529			SEC19-T14N-R09W
AMC 062901	CYPRUS #9	049	530			SEC19-T14N-R09W
AMC 062902	CYPRUS #10	049	531			SEC19-T14N-R09W
AMC 062903	CYPRUS #11	049	532			SEC19-T14N-R09W
AMC 062904	CYPRUS #12	049	533			SEC19-T14N-R09W
AMC 062905	CYPRUS #13	049	534			SEC19-T14N-R09W

Date: 3/13/2012

RECEIVED
BLM AZ STATE OFFICE
2012 AUG 10 P 1:13

37/5

Exhibit A

County: Yavapai

State: AZ

BLM Serial #	Claim Name	Original Recording		Amended Recording		Location
		Recording #	Page #	Recording #	Page #	
AMC 062906	CYPRUS # 14	071	024			SEC20-T14N-R09W
AMC 062907	CYPRUS #15	162	190			SEC18-T14N-R09W
AMC 062908	L. & W.	015	227			SEC19-T14N-R09W
AMC 062909	L. & W. NO. 3	015	230			SEC19-T14N-R09W
AMC 062910	L. & W. NO. 4	015	231			SEC19-T14N-R09W
AMC 062911	L. & W. NO. 5	015	232			SEC19-T14N-R09W
AMC 062912	BETA NO. 1	013	546			SEC19-T14N-R09W
AMC 062913	BETA NO. 2	013	547	025	588	SEC19-T14N-R09W
AMC 062914	BETA NO. 3	013	548			SEC19-T14N-R09W
AMC 062915	PLYMOUTH	131	046			SEC17-T14N-R09W
AMC 062916	PLYMOUTH EXTENSION	156	246			SEC20-T14N-R09W
AMC 062917	VALENCIA	156	248			SEC17-T14N-R09W
AMC 063176	OCTAROON	144	367			SEC14-T14N-R10W
AMC 063177	OCTAROON NO. 1	144	368			SEC14-T14N-R10W
AMC 063178	RED MT. COPPER NO 1	358	215			SEC14-T14N-R10W
AMC 063179	RED MT. COPPER NO 2	358	216			SEC14-T14N-R10W
AMC 063180	RED MT. COPPER NO 3	358	217			SEC14-T14N-R10W
AMC 063181	RED MT. COPPER NO 4	358	218			SEC14-T14N-R10W
AMC 063182	RED MT. COPPER NO 5	358	219			SEC14-T14N-R10W
AMC 063183	RED MT. COPPER NO 6	358	220			SEC14-T14N-R10W
AMC 063184	RED MT. COPPER NO 7	358	221			SEC14-T14N-R10W
AMC 063185	RED MT. COPPER NO 8	358	222			SEC14-T14N-R10W
AMC 063186	RED MT. COPPER NO 9	358	223			SEC23-T14N-R10W
AMC 063187	COPPER-RIDGE NO 1	358	206			SEC14-T14N-R10W
AMC 063188	COPPER-RIDGE NO 2	358	207			SEC15-T14N-R10W
AMC 063189	COPPER-RIDGE NO 3	358	208			SEC15-T14N-R10W
AMC 063190	COPPER RIDGE NO 4	358	209			SEC14-T14N-R10W
AMC 063191	COPPER RIDGE NO 5	358	210			SEC15-T14N-R10W
AMC 063192	COPPER RIDGE NO 6	358	211			SEC22-T14N-R10W
AMC 063193	COPPER RIDGE NO 7	358	212			SEC22-T14N-R10W
AMC 063194	COPPER RIDGE NO 8	358	214			SEC22-T14N-R10W
AMC 063195	COPPER RIDGE NO 9	358	214			SEC22-T14N-R10W
AMC 063196	ISO #1	563	346			SEC14-T14N-R10W

Date: 3/13/2012

RECEIVED
BLM AZ STATE OFFICE
2012 AUG 10 P 1:13

38/5

Exhibit A

County: Yavapai

State: AZ

BLM Serial #	Claim Name	Original Recording		Amended Recording		Location
		Recording #	Page #	Recording #	Page #	
AMC 063197	ISO #2	563	347			SEC15-T14N-R10W
AMC 063198	ISO #3	563	348			SEC15-T14N-R10W
AMC 063199	ISO #4	563	349			SEC15-T14N-R10W
AMC 063200	ISO #5	563	350			SEC15-T14N-R10W
AMC 063201	ISO #6	563	351			SEC15-T14N-R10W
AMC 063202	ISO #7	563	352			SEC23-T14N-R10W
AMC 063203	ISO #8	563	353			SEC23-T14N-R10W
AMC 063204	ISO #9	563	354			SEC23-T14N-R10W
AMC 063205	ISO #10	563	355			SEC22-T14N-R10W
AMC 063206	ISO #11	563	356			SEC22-T14N-R10W
AMC 063207	ISO #12	563	357			SEC22-T14N-R10W
AMC 063208	ISO #13	563	358			SEC15-T14N-R10W
AMC 063209	ISO #14	563	359			SEC22-T14N-R10W
AMC 063210	ISO #15	568	502			SEC15-T14N-R10W
AMC 063211	ISO #16	568	503			SEC15-T14N-R10W
AMC 063227	JLM 10	1230	885	4214	516	SEC08-T14N-R09W
AMC 063228	JLM 11	1230	887			SEC08-T14N-R09W
AMC 063249	CY-6(A)	905	230	4680	531	SEC08-T14N-R09W
AMC 063250	CY-7	905	231			SEC08-T14N-R09W
AMC 063251	CY-8(A)	905	232	4680	534	SEC08-T14N-R09W
AMC 063252	CY-9(A)	905	233	4680	532	SEC08-T14N-R09W
AMC 063254	CY-11(A)	905	235	4680	533	SEC08-T14N-R09W
AMC 079981	R & R #1	608	344			SEC19-T14N-R09W
AMC 079982	R & R #3	608	346			SEC18-T14N-R09W
AMC 079983	R & R #4	608	347			SEC19-T14N-R09W
AMC 079984	BRUCE #2	608	349			SEC19-T14N-R09W
AMC 079985	JOS #1	576	125			SEC19-T14N-R09W
AMC 079986	JOS #2	576	126			SEC19-T14N-R09W
AMC 079987	JOS #3	576	127	761	181	SEC19-T14N-R09W
AMC 079988	JOS #4	576	128			SEC19-T14N-R09W
AMC 079989	COMBINE NO. 2	511	463			SEC18-T14N-R09W
AMC 079990	L. & W. NO. 1	015	228			SEC19-T14N-R09W
AMC 079991	L. & W. NO. 2	015	229			SEC19-T14N-R09W
AMC 079992	L. & W. NO. 6	015	233			SEC19-T14N-R09W
AMC 079993	L. & W. FRACTION	015	226	761	182	SEC19-T14N-R09W
AMC 079994	POSSIBILITIES NO. 1	015	225			SEC19-T14N-R09W
AMC 131683	PONDEROSA	1385	850	4214	515	SEC07-T14N-R09W
AMC 159967	BM 1	1441	332			SEC26-T15N-R10W

Date: 3/13/2012

RECEIVED
BLM AZ STATE OFFICE
2012 AUG 10 P 1:13

38/6

Exhibit A

County: Yavapai

State: AZ

BLM Serial #	Claim Name	Original Recording		Amended Recording		Location
		Recording #	Page #	Recording #	Page #	
AMC 159968	BM 2	1441	334			SEC26-T15N-R10W
AMC 305766	BEV 1	2265	277			SEC09-T14N-R09W
AMC 305767	BEV 2	2265	279			SEC09-T14N-R09W
AMC 305768	BEV 3	2265	281			SEC09-T14N-R09W
AMC 305769	BEV 4	2265	283			SEC09-T14N-R09W
AMC 305770	BEV 5	2265	285			SEC09-T14N-R09W
AMC 305771	BEV 6	2265	287			SEC09-T14N-R09W
AMC 305772	BEV 7	2265	289			SEC09-T14N-R09W
AMC 305773	BEV 8	2265	291			SEC09-T14N-R09W
AMC 305774	BEV 9	2265	293			SEC09-T14N-R09W
AMC 305775	BEV 10	2265	295			SEC09-T14N-R09W
AMC 305776	BEV 11	2265	297			SEC09-T14N-R09W
AMC 305777	BEV 12	2265	299			SEC09-T14N-R09W
AMC 305778	BEV 13	2265	301			SEC09-T14N-R09W
AMC 305779	BEV 14	2265	303			SEC09-T14N-R09W
AMC 305780	BEV 15	2265	305			SEC09-T14N-R09W
AMC 305781	BEV 16	2265	307			SEC09-T14N-R09W
AMC 305782	BEV 17	2265	309			SEC09-T14N-R09W
AMC 305783	BEV 18	2265	311			SEC09-T14N-R09W
AMC 305784	BEV 19	2265	313			SEC09-T14N-R09W
AMC 305785	BEV 20	2265	315			SEC09-T14N-R09W
AMC 305786	BEV 21	2265	317			SEC09-T14N-R09W
AMC 305787	BEV 22	2265	319			SEC09-T14N-R09W
AMC 305788	BEV 23	2265	321			SEC09-T14N-R09W
AMC 305789	BEV 24	2265	323			SEC09-T14N-R09W
AMC 305790	BEV 25	2265	325			SEC09-T14N-R09W
AMC 305791	BEV 26	2265	327			SEC09-T14N-R09W
AMC 305792	BEV 27	2265	329			SEC09-T14N-R09W
AMC 305793	BEV 28	2265	331			SEC09-T14N-R09W
AMC 305794	BEV 29	2265	333			SEC09-T14N-R09W
AMC 305795	BEV 30	2265	335			SEC09-T14N-R09W
AMC 305796	BEV 31	2265	337			SEC09-T14N-R09W
AMC 305797	BEV 32	2265	339			SEC09-T14N-R09W
AMC 305798	BEV 33	2265	341			SEC09-T14N-R09W
AMC 305799	BEV 34	2265	343			SEC09-T14N-R09W
AMC 305800	BEV 35	2265	345			SEC09-T14N-R09W
AMC 305801	BEV 36	2265	347			SEC09-T14N-R09W
AMC 305802	BEV 37	2265	349			SEC09-T14N-R09W

Date: 3/13/2012

RECEIVED
BLM AZ STATE OFFICE
PHOENIX, ARIZONA
2012 AUG 10 P 1:13

3/5c

Exhibit A

County: Yavapai

State: AZ

BLM Serial #	Claim Name	Original Recording		Amended Recording		Location
		Recording #	Page #	Recording #	Page #	
AMC 305803	BEV 38	2265	351			SEC09-T14N-R09W
AMC 305804	BEV 39	2265	353			SEC09-T14N-R09W
AMC 305805	BEV 40	2265	355			SEC09-T14N-R09W
AMC 305806	BEV 41	2265	357			SEC09-T14N-R09W
AMC 305807	BEV 42	2265	359			SEC09-T14N-R09W
AMC 305808	BEV 43	2265	361			SEC09-T14N-R09W
AMC 305809	BEV 44	2265	363			SEC09-T14N-R09W
AMC 305810	BEV 45	2265	365			SEC09-T14N-R09W
AMC 305811	BEV 46	2265	367			SEC09-T14N-R09W
AMC 305812	BEV 47	2265	369			SEC09-T14N-R09W
AMC 305813	BEV 48	2265	371			SEC09-T14N-R09W
AMC 305814	BEV 49	2265	373			SEC09-T14N-R09W
AMC 305815	BEV 50	2265	375			SEC09-T14N-R09W
AMC 305816	BEV 51	2265	377			SEC09-T14N-R09W
AMC 305817	BEV 52	2265	379			SEC09-T14N-R09W
AMC 305818	BEV 53	2265	381			SEC09-T14N-R09W
AMC 305819	BEV 54	2265	383			SEC09-T14N-R09W
AMC 308466	FSM #1	2297	161			SEC20-T14N-R09W
AMC 308467	FSM #2	2297	163			SEC20-T14N-R09W
AMC 308468	FSM #3	2297	165			SEC20-T14N-R09W
AMC 308469	FSM #4	2297	167			SEC20-T14N-R09W
AMC 308470	FSM #5	2297	169			SEC20-T14N-R09W
AMC 308471	FSM #6	2297	171			SEC20-T14N-R09W
AMC 308472	FSM #7	2297	173			SEC20-T14N-R09W
AMC 308473	JWH #1	2297	105			SEC07-T14N-R09W
AMC 308474	JWH #2	2297	107			SEC07-T14N-R09W
AMC 308475	JWH #3	2297	109			SEC07-T14N-R09W
AMC 308476	JWH #4	2297	111			SEC07-T14N-R09W
AMC 308477	JWH #5	2297	113			SEC07-T14N-R09W
AMC 308478	JWH #6	2297	115			SEC07-T14N-R09W
AMC 308479	JWH #7	2297	117			SEC07-T14N-R09W
AMC 308480	JWH #8	2297	119			SEC07-T14N-R09W
AMC 308481	JWH #9	2297	121			SEC07-T14N-R09W
AMC 308482	JWH #10	2297	123			SEC07-T14N-R09W
AMC 308483	JWH #11	2297	125			SEC07-T14N-R09W
AMC 308484	JWH #12	2297	127			SEC07-T14N-R09W
AMC 308485	JWH #13	2297	129			SEC07-T14N-R09W
AMC 308486	JWH #14	2297	131			SEC07-T14N-R09W

Date: 3/13/2012

RECEIVED
BLM AZ STATE OFFICE
PHOENIX, ARIZONA
2012 AUG 10 P 1:13

3/5c

Exhibit A

Exhibit A

County: Yavapai

County: Yavapai

State: AZ

State: AZ

BLM Serial#	Claim Name	Original Recording		Amended Recording		Location
		Recording #	Page #	Recording #	Page #	
AMC 308487	JWH #15	2297	133			SEC07-T14N-R09W
AMC 308488	JWH #16	2297	135			SEC07-T14N-R09W
AMC 308489	JWH #17	2297	137			SEC07-T14N-R09W
AMC 308490	JWH #18	2297	139			SEC07-T14N-R09W
AMC 308491	JWH #19	2297	141			SEC07-T14N-R09W
AMC 308492	JWH #20	2297	143			SEC07-T14N-R09W
AMC 308493	JWH #21	2297	145			SEC18-T14N-R09W
AMC 308494	JWH #22	2297	147			SEC18-T14N-R09W
AMC 308495	JWH #23	2297	149			SEC18-T14N-R09W
AMC 308496	JWH #24	2297	151			SEC18-T14N-R09W
AMC 308497	JWH #25	2297	153			SEC18-T14N-R09W
AMC 308498	JWH #26	2297	155			SEC18-T14N-R09W
AMC 308499	JWH #27	2297	157			SEC18-T14N-R09W
AMC 308500	JWH #28	2297	159			SEC18-T14N-R09W
AMC 308501	JWH #29	2298	320			SEC13-T14N-R10W
AMC 308502	JWH #30	2298	322			SEC13-T14N-R10W
AMC 308503	JWH #31	2298	324			SEC18-T14N-R09W
AMC 308504	JWH #32	2298	326			SEC18-T14N-R09W
AMC 308505	JWH #33	2298	328			SEC18-T14N-R09W
AMC 308506	JWH #34	2298	330			SEC18-T14N-R09W
AMC 308507	JWH #35	2298	332			SEC18-T14N-R09W
AMC 308508	JWH #36	2298	334			SEC18-T14N-R09W
AMC 308509	JWH #37	2298	336			SEC18-T14N-R09W
AMC 308510	JWH #38	2298	338			SEC13-T14N-R10W
AMC 308511	JWH #39	2298	340			SEC13-T14N-R10W
AMC 308512	JWH #40	2298	342			SEC13-T14N-R10W
AMC 308513	JWH #41	2298	344			SEC18-T14N-R09W
AMC 308514	JWH #42	2298	346			SEC18-T14N-R09W
AMC 308515	JWH #43	2298	348			SEC18-T14N-R09W
AMC 308516	JWH #44	2298	350			SEC18-T14N-R09W
AMC 308517	JWH #45	2298	352			SEC18-T14N-R09W
AMC 308518	JWH #46	2298	354			SEC18-T14N-R09W
AMC 308519	JWH #47	2298	356			SEC18-T14N-R09W
AMC 308520	JWH #48	2298	358			SEC18-T14N-R09W
AMC 308521	JWH #49	2298	360			SEC13-T14N-R10W
AMC 308522	JWH #50	2298	362			SEC13-T14N-R10W
AMC 308523	JWH #51	2298	364			SEC18-T14N-R09W
AMC 308524	JWH #52	2298	366			SEC18-T14N-R09W

Date: 3/13/2012

Page 8

RECEIVED
BLM AZ STATE OFFICE
2012 AUG 10 P 1:13
PHOENIX, ARIZONA

35/6

Original Recording Amended Recording

BLM Serial #	Claim Name	Original Recording		Amended Recording		Location
		Recording #	Page #	Recording #	Page #	
AMC 308525	JWH #53	2298	368			SEC18-T14N-R09W
AMC 308526	JWH #54	2298	370			SEC18-T14N-R09W
AMC 308527	JWH #55	2298	372			SEC18-T14N-R09W
AMC 308528	JWH #56	2298	374			SEC18-T14N-R09W
AMC 308529	JWH #57	2298	376			SEC18-T14N-R09W
AMC 308530	JWH #58	2298	378			SEC18-T14N-R09W
AMC 308531	JWH #59	2298	380			SEC18-T14N-R09W
AMC 308532	JWH #60	2298	382			SEC19-T14N-R09W
AMC 308533	JWH #61	2298	384			SEC19-T14N-R09W
AMC 308534	JWH #62	2298	386			SEC19-T14N-R09W
AMC 308535	JWH #63	2298	388			SEC19-T14N-R09W
AMC 308536	JWH #64	2298	390			SEC19-T14N-R09W
AMC 308537	JWH #65	2298	392			SEC19-T14N-R09W
AMC 308538	JWH #66	2298	394			SEC19-T14N-R09W
AMC 308539	JWH #67	2298	396			SEC19-T14N-R09W
AMC 308540	JWH #68	2298	398			SEC19-T14N-R09W
AMC 308541	JWH #69	2298	400			SEC24-T14N-R10W
AMC 308542	JWH #70	2298	402			SEC24-T14N-R10W
AMC 308543	JWH #71	2298	404			SEC24-T14N-R10W
AMC 308544	JWH #72	2298	406			SEC24-T14N-R10W
AMC 308545	JWH #73	2298	408			SEC24-T14N-R10W
AMC 308546	JWH #74	2298	410			SEC24-T14N-R10W
AMC 308547	JWH #75	2298	412			SEC24-T14N-R10W
AMC 308548	JWH #76	2298	414			SEC24-T14N-R10W
AMC 308549	JWH #77	2298	416			SEC24-T14N-R10W
AMC 317120	LAW 1	2407	887			SEC28-T15N-R10W
AMC 317121	LAW 2	2407	889			SEC28-T15N-R10W
AMC 317122	LAW 3	2407	891			SEC28-T15N-R10W
AMC 317123	LAW 4	2407	893			SEC28-T15N-R10W
AMC 317124	LAW 5	2407	895			SEC33-T15N-R10W
AMC 317125	LAW 6	2407	897			SEC33-T15N-R10W
AMC 317126	LAW 7	2407	899			SEC33-T15N-R10W
AMC 317127	LAW 8	2407	901			SEC33-T15N-R10W
AMC 317128	LAW 9	2407	903			SEC33-T15N-R10W
AMC 317129	LAW 10	2407	905			SEC33-T15N-R10W
AMC 317130	LAW 11	2407	907			SEC33-T15N-R10W
AMC 317131	LAW 12	2407	909			SEC33-T15N-R10W
AMC 317132	LAW 13	2407	911			SEC28-T15N-R10W

Date: 3/13/2012

Page 9

RECEIVED
BLM AZ STATE OFFICE
2012 AUG 10 P 1:13
PHOENIX, ARIZONA

35/6

Exhibit A

County: Yavapai

State: AZ

BLM Serial #	Claim Name	Original Recording		Amended Recording		Location
		Recording #	Page #	Recording #	Page #	
AMC 317133	LAW 14	2407	913			SEC28-T15N-R10W
AMC 317134	LAW 15	2407	915			SEC28-T15N-R10W
AMC 317135	LAW 16	2407	917			SEC28-T15N-R10W
AMC 317136	LAW 17	2407	919			SEC33-T15N-R10W
AMC 317137	LAW 18	2407	921			SEC33-T15N-R10W
AMC 317138	LAW 19	2407	923			SEC33-T15N-R10W
AMC 317139	LAW 20	2407	925			SEC33-T15N-R10W
AMC 317140	LAW 21	2407	927			SEC33-T15N-R10W
AMC 317141	LAW 22	2407	929			SEC33-T15N-R10W
AMC 317142	LAW 23	2407	931			SEC33-T15N-R10W
AMC 317143	LAW 24	2407	933			SEC33-T15N-R10W
AMC 317144	LAW 25	2407	934			SEC28-T15N-R10W
AMC 317145	LAW 26	2407	936			SEC28-T15N-R10W
AMC 317146	LAW 27	2407	938			SEC28-T15N-R10W
AMC 317147	LAW 28	2407	940			SEC28-T15N-R10W
AMC 317148	LAW 29	2407	942			SEC28-T15N-R10W
AMC 317149	LAW 30	2407	943			SEC28-T15N-R10W
AMC 317150	LAW 31	2407	945			SEC28-T15N-R10W
AMC 317151	LAW 32	2407	947			SEC28-T15N-R10W
AMC 317152	LAW 33	2407	949			SEC33-T15N-R10W
AMC 317153	LAW 34	2407	951			SEC33-T15N-R10W
AMC 317154	LAW 35	2407	953			SEC33-T15N-R10W
AMC 317155	LAW 36	2407	955			SEC33-T15N-R10W
AMC 317156	LAW 37	2407	957			SEC33-T15N-R10W
AMC 317157	LAW 38	2407	959			SEC33-T15N-R10W
AMC 317158	LAW 39	2407	961			SEC33-T15N-R10W
AMC 317159	LAW 40	2407	963			SEC33-T15N-R10W
AMC 317160	LAW 41	2407	965			SEC28-T15N-R10W
AMC 317161	LAW 42	2407	967			SEC28-T15N-R10W
AMC 317162	LAW 43	2407	969			SEC28-T15N-R10W
AMC 317163	LAW 44	2407	971			SEC28-T15N-R10W
AMC 317164	LAW 45	2407	973			SEC28-T15N-R10W
AMC 317165	LAW 46	2407	975			SEC28-T15N-R10W
AMC 317166	LAW 47	2407	977			SEC28-T15N-R10W
AMC 317167	LAW 48	2407	979			SEC28-T15N-R10W
AMC 317168	LAW 49	2407	981			SEC33-T15N-R10W
AMC 317169	LAW 50	2407	983			SEC33-T15N-R10W
AMC 317170	LAW 51	2407	985			SEC33-T15N-R10W

Date: 3/13/2012

RECEIVED
BLM AZ STATE OFFICE
2012 AUG 10 P 1:13
PHOENIX, ARIZONA

28/10

Exhibit A

County: Yavapai

State: AZ

BLM Serial #	Claim Name	Original Recording		Amended Recording		Location
		Recording #	Page #	Recording #	Page #	
AMC 317171	LAW 52	2407	987			SEC33-T15N-R10W
AMC 317172	LAW 53	2407	989			SEC33-T15N-R10W
AMC 317173	LAW 54	2407	991			SEC33-T15N-R10W
AMC 317174	LAW 55	2407	993			SEC33-T15N-R10W
AMC 317175	LAW 56	2407	995			SEC33-T15N-R10W
AMC 317176	LAW 57	2407	997			SEC28-T15N-R10W
AMC 317177	LAW 58	2407	999			SEC28-T15N-R10W
AMC 317178	LAW 59	2408	1			SEC28-T15N-R10W
AMC 317179	LAW 60	2408	3			SEC28-T15N-R10W
AMC 317180	LAW 61	2408	5			SEC28-T15N-R10W
AMC 317181	LAW 62	2408	7			SEC28-T15N-R10W
AMC 317182	LAW 63	2408	9			SEC28-T15N-R10W
AMC 317183	LAW 64	2408	11			SEC28-T15N-R10W
AMC 317184	LAW 65	2408	13			SEC33-T15N-R10W
AMC 317185	LAW 66	2408	15			SEC33-T15N-R10W
AMC 317186	LAW 67	2408	17			SEC33-T15N-R10W
AMC 317187	LAW 68	2408	19			SEC33-T15N-R10W
AMC 317188	LAW 69	2408	21			SEC33-T15N-R10W
AMC 317189	LAW 70	2408	23			SEC33-T15N-R10W
AMC 317190	LAW 71	2408	25			SEC33-T15N-R10W
AMC 317191	LAW 72	2408	27			SEC33-T15N-R10W
AMC 317192	LAW 73	2408	29			SEC28-T15N-R10W
AMC 317193	LAW 74	2408	31			SEC28-T15N-R10W
AMC 317194	LAW 75	2408	33			SEC28-T15N-R10W
AMC 317195	LAW 76	2408	35			SEC28-T15N-R10W
AMC 317196	LAW 77	2408	37			SEC28-T15N-R10W
AMC 317197	LAW 78	2408	39			SEC28-T15N-R10W
AMC 317198	LAW 79	2408	41			SEC28-T15N-R10W
AMC 317199	LAW 80	2408	43			SEC28-T15N-R10W
AMC 317200	LAW 81	2408	45			SEC33-T15N-R10W
AMC 317201	LAW 82	2408	47			SEC33-T15N-R10W
AMC 317202	LAW 83	2408	49			SEC33-T15N-R10W
AMC 317203	LAW 84	2408	51			SEC33-T15N-R10W
AMC 317204	LAW 85	2408	53			SEC33-T15N-R10W
AMC 317205	LAW 86	2408	55			SEC33-T15N-R10W
AMC 317206	LAW 87	2408	57			SEC33-T15N-R10W
AMC 317207	LAW 88	2408	59			SEC33-T15N-R10W
AMC 317208	LAW 89	2408	61			SEC28-T15N-R10W

Date: 3/13/2012

RECEIVED
BLM AZ STATE OFFICE
2012 AUG 10 P 1:13
PHOENIX, ARIZONA

28/10

Exhibit A

County: Yavapai

State: AZ

BLM Serial #	Claim Name	Original Recording		Amended Recording		Location
		Recording #	Page #	Recording #	Page #	
AMC 317209	LAW 90	2408	63			SEC28-T15N-R10W
AMC 317210	LAW 91	2408	65			SEC28-T15N-R10W
AMC 317211	LAW 92	2408	67			SEC28-T15N-R10W
AMC 317212	LAW 93	2408	69			SEC28-T15N-R10W
AMC 317213	LAW 94	2408	71			SEC28-T15N-R10W
AMC 317214	LAW 95	2408	73			SEC28-T15N-R10W
AMC 317215	LAW 96	2408	75			SEC28-T15N-R10W
AMC 317216	LAW 97	2408	77			SEC33-T15N-R10W
AMC 317217	LAW 98	2408	79			SEC33-T15N-R10W
AMC 317218	LAW 99	2408	81			SEC33-T15N-R10W
AMC 317219	LAW 100	2408	83			SEC33-T15N-R10W
AMC 317220	LAW 101	2408	85			SEC33-T15N-R10W
AMC 317221	LAW 102	2408	87			SEC33-T15N-R10W
AMC 317222	LAW 103	2408	89			SEC33-T15N-R10W
AMC 317223	LAW 104	2408	91			SEC33-T15N-R10W
AMC 317224	LAW 105	2408	93			SEC28-T15N-R10W
AMC 317225	LAW 106	2408	95			SEC28-T15N-R10W
AMC 317226	LAW 107	2408	97			SEC28-T15N-R10W
AMC 317227	LAW 108	2408	99			SEC28-T15N-R10W
AMC 317228	LAW 109	2408	101			SEC28-T15N-R10W
AMC 317229	LAW 110	2408	103			SEC28-T15N-R10W
AMC 317230	LAW 111	2408	105			SEC28-T15N-R10W
AMC 317231	LAW 112	2408	107			SEC28-T15N-R10W
AMC 317232	LAW 113	2408	109			SEC33-T15N-R10W
AMC 317233	LAW 114	2408	111			SEC33-T15N-R10W
AMC 317234	LAW 115	2408	113			SEC33-T15N-R10W
AMC 317235	LAW 116	2408	115			SEC33-T15N-R10W
AMC 317236	LAW 117	2408	117			SEC33-T15N-R10W
AMC 317237	LAW 118	2408	119			SEC33-T15N-R10W
AMC 317238	LAW 119	2408	121			SEC33-T15N-R10W
AMC 317239	LAW 120	2408	123			SEC33-T15N-R10W
AMC 317240	LAW 121	2408	125			SEC27-T15N-R10W
AMC 317241	LAW 122	2408	127			SEC27-T15N-R10W
AMC 317242	LAW 123	2408	129			SEC27-T15N-R10W
AMC 317243	LAW 124	2408	131			SEC27-T15N-R10W
AMC 317244	LAW 125	2408	133			SEC27-T15N-R10W
AMC 317245	LAW 126	2408	135			SEC27-T15N-R10W
AMC 317246	LAW 127	2408	137			SEC27-T15N-R10W

Date: 3/13/2012

Page 12

RECEIVED
BLM AZ STATE OFFICE
2012 AUG 10 P 1:13
PHOENIX, ARIZONA

38/50

Exhibit A

County: Yavapai

State: AZ

BLM Serial #	Claim Name	Original Recording		Amended Recording		Location
		Recording #	Page #	Recording #	Page #	
AMC 317247	LAW 128	2408	139			SEC27-T15N-R10W
AMC 317248	LAW 129	2408	141			SEC34-T15N-R10W
AMC 317249	LAW 130	2408	143			SEC34-T15N-R10W
AMC 317250	LAW 131	2408	145			SEC34-T15N-R10W
AMC 317251	LAW 132	2408	147			SEC34-T15N-R10W
AMC 317252	LAW 133	2408	149			SEC34-T15N-R10W
AMC 317253	LAW 134	2408	151			SEC34-T15N-R10W
AMC 317254	LAW 135	2408	153			SEC34-T15N-R10W
AMC 317255	LAW 136	2408	155			SEC34-T15N-R10W
AMC 317256	LAW 137	2408	157			SEC34-T15N-R10W
AMC 317257	LAW 138	2408	159			SEC34-T15N-R10W
AMC 317258	LAW 139	2408	161			SEC34-T15N-R10W
AMC 317259	LAW 140	2408	163			SEC34-T15N-R10W
AMC 317260	LAW 141	2408	165			SEC34-T15N-R10W
AMC 317261	LAW 142	2408	167			SEC34-T15N-R10W
AMC 317262	LAW 143	2408	169			SEC34-T15N-R10W
AMC 317263	LAW 144	2408	171			SEC34-T15N-R10W
AMC 317268	LAW 149	2408	181			SEC34-T15N-R10W
AMC 317269	LAW 150	2408	183			SEC34-T15N-R10W
AMC 317270	LAW 151	2408	185			SEC34-T15N-R10W
AMC 317271	LAW 152	2408	187			SEC34-T15N-R10W
AMC 317276	LAW 157	2408	197			SEC34-T15N-R10W
AMC 317277	LAW 158	2408	199			SEC34-T15N-R10W
AMC 317278	LAW 159	2408	201			SEC34-T15N-R10W
AMC 317279	LAW 160	2408	203			SEC34-T15N-R10W
AMC 317284	LAW 165	2408	213			SEC35-T15N-R10W
AMC 317285	LAW 166	2408	215			SEC35-T15N-R10W
AMC 317286	LAW 167	2408	217			SEC35-T15N-R10W
AMC 317287	LAW 168	2408	219			SEC35-T15N-R10W
AMC 317292	LAW 173	2408	229			SEC35-T15N-R10W
AMC 317293	LAW 174	2408	231			SEC35-T15N-R10W
AMC 317294	LAW 175	2408	233			SEC35-T15N-R10W
AMC 317295	LAW 176	2408	235			SEC35-T15N-R10W
AMC 317296	LAW 177	2408	237			SEC35-T15N-R10W
AMC 317297	LAW 178	2408	239			SEC35-T15N-R10W
AMC 317298	LAW 179	2408	241			SEC35-T15N-R10W
AMC 317299	LAW 180	2408	243			SEC35-T15N-R10W
AMC 317300	LAW 181	2408	245			SEC35-T15N-R10W

Date: 3/13/2012

Page 13

RECEIVED
BLM AZ STATE OFFICE
2012 AUG 10 P 1:13
PHOENIX, ARIZONA

35/50

Exhibit A

County: Yavapai

State: AZ

BLM Serial #	Claim Name	Original Recording		Amended Recording		Location
		Recording #	Page #	Recording #	Page #	
AMC 317301	LAW 182	2408	247			SEC35-T15N-R10W
AMC 317302	LAW 183	2408	249			SEC35-T15N-R10W
AMC 317303	LAW 184	2408	251			SEC35-T15N-R10W
AMC 317304	LAW 185	2408	253			SEC35-T15N-R10W
AMC 317305	LAW 186	2408	255			SEC35-T15N-R10W
AMC 317306	LAW 187	2408	257			SEC35-T15N-R10W
AMC 317307	LAW 188	2408	259			SEC35-T15N-R10W
AMC 317308	LAW 189	2408	261			SEC35-T15N-R10W
AMC 317309	LAW 190	2408	263			SEC35-T15N-R10W
AMC 317310	LAW 191	2408	265			SEC35-T15N-R10W
AMC 317311	LAW 192	2408	267			SEC35-T15N-R10W
AMC 317312	LAW 193	2408	269			SEC26-T15N-R10W
AMC 317313	LAW 194	2408	271			SEC26-T15N-R10W
AMC 317314	LAW 195	2408	273			SEC26-T15N-R10W
AMC 317315	LAW 196	2408	275			SEC26-T15N-R10W
AMC 317316	LAW 197	2408	277			SEC35-T15N-R10W
AMC 317317	LAW 198	2408	279			SEC35-T15N-R10W
AMC 317318	LAW 199	2408	281			SEC35-T15N-R10W
AMC 317319	LAW 200	2408	283			SEC35-T15N-R10W
AMC 317320	LAW 201	2408	285			SEC35-T15N-R10W
AMC 317321	LAW 202	2408	287			SEC35-T15N-R10W
AMC 317322	LAW 203	2408	289			SEC35-T15N-R10W
AMC 317323	LAW 204	2408	291			SEC35-T15N-R10W
AMC 317324	LAW 205	2408	293			SEC26-T15N-R10W
AMC 317325	LAW 206	2408	295			SEC26-T15N-R10W
AMC 317326	LAW 207	2408	297			SEC26-T15N-R10W
AMC 317327	LAW 208	2408	299			SEC35-T15N-R10W
AMC 317328	LAW 209	2408	301			SEC35-T15N-R10W
AMC 317329	LAW 210	2408	303			SEC35-T15N-R10W
AMC 317330	LAW 211	2408	305			SEC35-T15N-R10W
AMC 317331	LAW 212	2408	307			SEC35-T15N-R10W
AMC 317332	LAW 213	2408	309			SEC35-T15N-R10W
AMC 317333	LAW 214	2408	311			SEC35-T15N-R10W
AMC 317334	LAW 215	2408	313			SEC35-T15N-R10W
AMC 317335	LAW 216	2408	315			SEC26-T15N-R10W
AMC 317336	LAW 217	2408	317			SEC26-T15N-R10W
AMC 317337	LAW 218	2408	319			SEC26-T15N-R10W
AMC 317338	LAW 219	2408	321			SEC26-T15N-R10W

Date: 3/13/2012

Page 14

RECEIVED
BLM AZ STATE OFFICE
2012 AUG 10 P 1:13
PHOENIX, ARIZONA

3/13/12

Exhibit A

County: Yavapai

State: AZ

BLM Serial #	Claim Name	Original Recording		Amended Recording		Location
		Recording #	Page #	Recording #	Page #	
AMC 317339	LAW 220	2408	323			SEC35-T15N-R10W
AMC 317340	LAW 221	2408	325			SEC35-T15N-R10W
AMC 317341	LAW 222	2408	327			SEC35-T15N-R10W
AMC 317342	LAW 223	2408	329			SEC35-T15N-R10W
AMC 317343	LAW 224	2408	331			SEC35-T15N-R10W
AMC 317344	LAW 225	2408	333			SEC35-T15N-R10W
AMC 317345	LAW 226	2408	335			SEC35-T15N-R10W
AMC 317346	LAW 227	2408	337			SEC35-T15N-R10W
AMC 317347	LAW 228	2408	339			SEC26-T15N-R10W
AMC 317348	LAW 229	2408	341			SEC26-T15N-R10W
AMC 317349	LAW 230	2408	343			SEC26-T15N-R10W
AMC 317350	LAW 231	2408	345			SEC26-T15N-R10W
AMC 317351	LAW 232	2408	347			SEC26-T15N-R10W
AMC 317352	LAW 233	2408	349			SEC35-T15N-R10W
AMC 317353	LAW 234	2408	351			SEC35-T15N-R10W
AMC 317354	LAW 235	2408	353			SEC35-T15N-R10W
AMC 317355	LAW 236	2408	355			SEC35-T15N-R10W
AMC 317356	LAW 237	2408	357			SEC35-T15N-R10W
AMC 317357	LAW 238	2408	359			SEC35-T15N-R10W
AMC 317358	LAW 239	2408	361			SEC35-T15N-R10W
AMC 317359	LAW 240	2408	363			SEC35-T15N-R10W
AMC 322631	JWH 80	2494	611			SEC07-T14N-R09W
AMC 322632	JWH 81	2494	613			SEC07-T14N-R09W
AMC 322633	JWH 82	2494	615			SEC07-T14N-R09W
AMC 322634	JWH 83	2494	617			SEC07-T14N-R09W
AMC 335326	Callahan #1	3075	723	3137	984	SEC17-T14N-R09W
AMC 335327	Callahan #2	3075	726			SEC17-T14N-R09W
AMC 335328	Callahan #3	3075	729			SEC17-T14N-R09W
AMC 335329	Callahan #4	3075	732			SEC17-T14N-R09W
AMC 335330	Callahan #5	3075	735			SEC17-T14N-R09W
AMC 335331	Callahan #6	3075	738	3137	987	SEC17-T14N-R09W
AMC 335332	Callahan #7	3075	741			SEC17-T14N-R09W
AMC 335333	Callahan #8	3075	744	3137	990	SEC17-T14N-R09W
AMC 335334	Callahan #9	3075	747	3137	993	SEC17-T14N-R09W
AMC 335335	Callahan #10	3075	750			SEC17-T14N-R09W
AMC 335336	Callahan #11	3075	753			SEC17-T14N-R09W
AMC 335337	Callahan #12	3075	756			SEC17-T14N-R09W
AMC 335338	Callahan #13	3075	759			SEC17-T14N-R09W

Date: 3/13/2012

Page 15

RECEIVED
BLM AZ STATE OFFICE
2012 AUG 10 P 1:13
PHOENIX, ARIZONA

3/13/12

Exhibit A

County: Yavapai

State: AZ

BLM Serial #	Claim Name	Original Recording		Amended Recording		Location
		Recording #	Page #	Recording #	Page #	
AMC 335339	Callahan #14	3075	762	3137	996	SEC17-T14N-R09W
AMC 335340	Callahan #14-Fraction	3075	765			SEC17-T14N-R09W
AMC 335341	Callahan #15	3075	768			SEC17-T14N-R09W
AMC 335342	Callahan #16	3075	771	3137	999	SEC17-T14N-R09W
AMC 335343	Callahan #17	3075	774	3138	001	SEC17-T14N-R09W
AMC 362070	KIM-1	4166	88			SEC09-T14N-R09W
AMC 362071	KIM-2	4166	89			SEC09-T14N-R09W
AMC 362072	KIM-3	4166	90			SEC09-T14N-R09W
AMC 362073	KIM-4	4166	91			SEC09-T14N-R09W
AMC 362074	KIM-5	4166	92			SEC09-T14N-R09W
AMC 362075	KIM-6	4166	93			SEC09-T14N-R09W
AMC 362076	KIM-7	4166	94			SEC09-T14N-R09W
AMC 362077	KIM-8	4166	95			SEC09-T14N-R09W
AMC 362078	KIM-9	4166	96			SEC09-T14N-R09W
AMC 362079	KIM-10	4166	97			SEC09-T14N-R09W
AMC 362080	KIM-11	4166	98			SEC09-T14N-R09W
AMC 362081	KIM-12	4166	99			SEC09-T14N-R09W
AMC 362082	KIM-13	4166	100			SEC09-T14N-R09W
AMC 362083	KIM-14	4166	101			SEC09-T14N-R09W
AMC 362084	KIM-15	4166	102			SEC09-T14N-R09W
AMC 362085	KIM-16	4166	103			SEC09-T14N-R09W
AMC 362086	KIM-17	4166	104			SEC08-T14N-R09W
AMC 362087	KIM-18	4166	105			SEC08-T14N-R09W
AMC 362088	KIM-19	4166	106			SEC08-T14N-R09W
AMC 362089	KIM-20	4166	107			SEC08-T14N-R09W
AMC 362090	KIM-21	4166	108			SEC08-T14N-R09W
AMC 362091	KIM-22	4166	109			SEC08-T14N-R09W
AMC 362092	KIM-23	4166	110			SEC08-T14N-R09W
AMC 362093	KIM-24	4166	111			SEC08-T14N-R09W
AMC 362094	KIM-25	4166	112			SEC08-T14N-R09W
AMC 362095	KIM-26	4166	113			SEC08-T14N-R09W
AMC 362096	KIM-27	4166	114			SEC08-T14N-R09W
AMC 362097	KIM-28	4166	115			SEC08-T14N-R09W
AMC 362098	KIM-29	4166	116			SEC08-T14N-R09W
AMC 362099	KIM-30	4166	117			SEC08-T14N-R09W
AMC 362100	KIM-31	4166	118			SEC09-T14N-R09W
AMC 362101	KIM-32	4166	119			SEC09-T14N-R09W
AMC 362102	KIM-33	4166	120			SEC09-T14N-R09W

Date: 3/13/2012

RECEIVED
BLM AZ STATE OFFICE
2012 AUG 10 P 1:13
PHOENIX, ARIZONA

25/50

Exhibit A

County: Yavapai

State: AZ

BLM Serial #	Claim Name	Original Recording		Amended Recording		Location
		Recording #	Page #	Recording #	Page #	
AMC 364582	WP-1	4214	518			SEC08-T14N-R09W
AMC 364583	WP-2	4214	519			SEC08-T14N-R09W
AMC 364584	WP-3	4214	520			SEC08-T14N-R09W
AMC 364585	WP-4	4214	521			SEC08-T14N-R09W
AMC 364586	WP-5	4214	522			SEC08-T14N-R09W
AMC 364587	WP-6	4214	523			SEC08-T14N-R09W
AMC 364588	WP-7	4214	524			SEC08-T14N-R09W
AMC 364595	WP-14	4214	531			SEC08-T14N-R09W
AMC 364596	WP-15	4214	532			SEC08-T14N-R09W
AMC 364597	WP-16	4214	533			SEC08-T14N-R09W
AMC 364598	WP-17	4214	534			SEC08-T14N-R09W
AMC 364599	WP-18	4214	535			SEC08-T14N-R09W
AMC 364600	WP-19	4214	536			SEC08-T14N-R09W
AMC 364601	WP-20	4214	537			SEC08-T14N-R09W
AMC 364602	WP-21	4214	538			SEC08-T14N-R09W
AMC 364603	WP-22	4214	539			SEC08-T14N-R09W
AMC 366982	WP-23	4302	834			SEC08-T14N-R09W
AMC 366983	WP-24	4302	835			SEC08-T14N-R09W
AMC 366984	WP-25	4302	836			SEC08-T14N-R09W
AMC 366985	WP-26	4302	837			SEC08-T14N-R09W
AMC 366986	WP-27	4302	838			SEC08-T14N-R09W
AMC 366987	WP-28	4302	839			SEC08-T14N-R09W
AMC 397192	KP-1	4680	566			SEC08-T14N-R09W
AMC 397193	KP-2	4680	567			SEC08-T14N-R09W
AMC 397194	LTB-1	4680	535			SEC08-T14N-R09W
AMC 397195	LTB-2	4680	536			SEC08-T14N-R09W
AMC 397196	LTB-3	4680	537			SEC08-T14N-R09W
AMC 397197	LTB-4	4680	538			SEC08-T14N-R09W
AMC 397198	LTB-5	4680	539			SEC08-T14N-R09W
AMC 397199	LTB-6	4680	540			SEC08-T14N-R09W
AMC 397200	LTB-7	4680	541			SEC08-T14N-R09W
AMC 397201	LTB-8	4680	542			SEC08-T14N-R09W
AMC 397202	LTB-9	4680	543			SEC08-T14N-R09W
AMC 397203	LTB-10	4680	544			SEC08-T14N-R09W
AMC 397204	LTB-11	4680	545			SEC08-T14N-R09W
AMC 397205	LTB-12	4680	546			SEC08-T14N-R09W
AMC 397206	LTB-13	4680	547			SEC08-T14N-R09W
AMC 397207	LTB-14					SEC08-T14N-R09W

Date: 3/13/2012

RECEIVED
BLM AZ STATE OFFICE
2012 AUG 10 P 1:13
PHOENIX, ARIZONA

25/50

Exhibit A

County: Yavapai

State: AZ

BLM Serial #	Claim Name	Original Recording		Amended Recording		Location
		Recording #	Page #	Recording #	Page #	
AMC 397208	LTB-15	4680	549			SEC08-T14N-R09W
AMC 397209	LTB-16	4680	550			SEC08-T14N-R09W
AMC 397210	LTB-17	4680	551			SEC08-T14N-R09W
AMC 397211	LTB-18	4680	552			SEC08-T14N-R09W
AMC 397212	LTB-19	4680	553			SEC08-T14N-R09W
AMC 397213	LTB-20	4680	554			SEC08-T14N-R09W
AMC 397214	LTB-21	4680	555			SEC17-T14N-R09W
AMC 397215	LTB-22	4680	556			SEC17-T14N-R09W
AMC 397216	LTB-23	4680	557			SEC17-T14N-R09W
AMC 397217	LTB-24	4680	558			SEC17-T14N-R09W
AMC 397218	LTB-25	4680	559			SEC17-T14N-R09W
AMC 397219	LTB-26	4680	560			SEC17-T14N-R09W
AMC 397220	LTB-27	4680	561			SEC17-T14N-R09W
AMC 397221	LTB-28	4680	562			SEC17-T14N-R09W
AMC 397222	LTB-29	4680	563			SEC17-T14N-R09W
AMC 397223	LTB-30	4680	564			SEC17-T14N-R09W
AMC 397224	LTB-31	4680	565			SEC17-T14N-R09W
AMC 403441	PMB 1	4781	486			SEC17-T14N-R09W
AMC 403442	PMB 2	4781	487			SEC17-T14N-R09W
AMC 403443	PMB 3	4781	488			SEC17-T14N-R09W
AMC 403444	PMB 4	4781	489			SEC17-T14N-R09W
AMC 403445	PMB 5	4781	490			SEC17-T14N-R09W
AMC 403446	PMB 6	4781	491			SEC17-T14N-R09W
AMC 403447	PMB 7	4781	492			SEC17-T14N-R09W
AMC 403448	PMB 8	4781	493			SEC17-T14N-R09W
AMC 403449	PMB 9	4781	494			SEC17-T14N-R09W
AMC 403450	PMB 10	4781	495			SEC17-T14N-R09W
AMC 403451	PMB 11	4781	496			SEC17-T14N-R09W
AMC 403452	PMB 12	4781	497			SEC17-T14N-R09W
AMC 403453	PMB 13	4781	498			SEC17-T14N-R09W
AMC 403454	PMB 14	4781	499			SEC17-T14N-R09W
AMC 403455	PMB 15	4781	500			SEC17-T14N-R09W
AMC 403456	PMB 16	4781	501			SEC17-T14N-R09W
AMC 403457	PMB 17	4781	502			SEC17-T14N-R09W
AMC 403458	PMB 18	4781	503			SEC17-T14N-R09W
AMC 403459	PMB 19	4781	504			SEC17-T14N-R09W
AMC 403460	PMB 20	4781	505			SEC17-T14N-R09W
AMC 403461	PMB 21	4781	506			SEC17-T14N-R09W

Date: 3/13/2012

Page 18

RECEIVED
BLM AZ STATE OFFICE
2012 AUG 10 P 1:13

25/5

Exhibit A

County: Yavapai

State: AZ

BLM Serial #	Claim Name	Original Recording		Amended Recording		Location
		Recording #	Page #	Recording #	Page #	
AMC 403462	PMB 22	4781	507			SEC17-T14N-R09W
AMC 403463	PMB 23	4781	508			SEC17-T14N-R09W
AMC 403464	PMB 24	4781	509			SEC17-T14N-R09W
AMC 403465	PMB 25	4781	510			SEC17-T14N-R09W
AMC 403466	PMB 26	4781	511			SEC17-T14N-R09W
AMC 403467	PMB 27	4781	512			SEC17-T14N-R09W
AMC 403468	PMB 28	4781	513			SEC17-T14N-R09W
AMC 403469	PMB 29	4781	514			SEC17-T14N-R09W
AMC 403470	PMB 30	4781	515			SEC17-T14N-R09W
AMC 403471	PMB 31	4781	516			SEC17-T14N-R09W
AMC 403472	PMB 32	4781	517			SEC17-T14N-R09W
AMC 403473	PMB 33	4781	518			SEC17-T14N-R09W
AMC 403474	PMB 34	4781	519			SEC17-T14N-R09W
AMC 403475	PMB 35	4781	520			SEC17-T14N-R09W
AMC 403476	PMB 36	4781	521			SEC17-T14N-R09W
AMC 403477	PMB 37	4781	522			SEC17-T14N-R09W
AMC 403478	PMB 38	4781	523			SEC17-T14N-R09W
AMC 403479	PMB 39	4781	524			SEC17-T14N-R09W
AMC 403480	PMB 40	4781	525			SEC17-T14N-R09W
AMC 403481	PMB 41	4781	526			SEC17-T14N-R09W
AMC 403482	PMB 42	4781	527			SEC17-T14N-R09W
AMC 403483	PMB 43	4781	528			SEC17-T14N-R09W
AMC 403484	PMB 44	4781	529			SEC17-T14N-R09W
AMC 403485	PMB 45	4781	530			SEC17-T14N-R09W
AMC 403486	PMB 46	4781	531			SEC17-T14N-R09W
AMC 403487	PMB 47	4781	532			SEC17-T14N-R09W
AMC 403488	PMB 48	4781	533			SEC17-T14N-R09W
AMC 413793	MPC 1	4861	238			SEC16-T14N-R09W
AMC 413794	MPC 2	4861	239			SEC16-T14N-R09W
AMC 413795	MPC 3	4861	240			SEC16-T14N-R09W
AMC 413796	MPC 4	4861	241			SEC16-T14N-R09W
AMC 413797	MPC 5	4861	242			SEC16-T14N-R09W
AMC 413798	MPC 6	4861	243			SEC16-T14N-R09W
AMC 413799	MPC 7	4861	244			SEC16-T14N-R09W
AMC 413800	MPC 8	4861	245			SEC16-T14N-R09W
AMC 413801	MPC 9	4861	246			SEC16-T14N-R09W
AMC 413802	MPC 10	4861	247			SEC16-T14N-R09W
AMC 413803	MPC 11	4861	248			SEC16-T14N-R09W

Date: 3/13/2012

Page 19

RECEIVED
BLM AZ STATE OFFICE
2012 AUG 10 P 1:13

25/5

Exhibit A

County: Yavapai

State: AZ

BLM Serial #	Claim Name	Original Recording		Amended Recording		Location
		Recording #	Page #	Recording #	Page #	
AMC 413804	MPC 12	4861	249			SEC16-T14N-R09W
AMC 413805	MPC 13	4861	250			SEC16-T14N-R09W
AMC 413806	MPC 14	4861	251			SEC16-T14N-R09W
AMC 413807	MPC 15	4861	252			SEC16-T14N-R09W
AMC 413808	MPC 16	4861	253			SEC16-T14N-R09W
AMC 413809	MPC 17	4861	254			SEC16-T14N-R09W
AMC 413810	MPC 18	4861	255			SEC16-T14N-R09W
AMC 413811	MPC 19	4861	256			SEC16-T14N-R09W
AMC 413812	MPC 20	4861	257			SEC16-T14N-R09W
AMC 413813	MPC 21	4861	258			SEC16-T14N-R09W
AMC 413814	MPC 22	4861	259			SEC16-T14N-R09W
AMC 413815	MPC 23	4861	260			SEC16-T14N-R09W
AMC 413816	MPC 24	4861	261			SEC16-T14N-R09W
AMC 413817	MPC 25	4861	262			SEC16-T14N-R09W
AMC 413818	MPC 26	4861	263			SEC16-T14N-R09W
AMC 413819	MPC 27	4861	264			SEC16-T14N-R09W
AMC 413820	MPC 28	4861	265			SEC16-T14N-R09W
AMC 413821	MPC 29	4861	266			SEC16-T14N-R09W
AMC 413822	MPC 30	4861	267			SEC16-T14N-R09W
AMC 413823	MPC 31	4861	268			SEC16-T14N-R09W
AMC 413824	MPC 32	4861	269			SEC16-T14N-R09W
AMC 413825	MPC 33	4861	270			SEC16-T14N-R09W
AMC 413826	MPC 34	4861	271			SEC16-T14N-R09W
AMC 413827	MPC 35	4861	272			SEC16-T14N-R09W
AMC 413828	MPC 36	4861	273			SEC16-T14N-R09W
AMC 413829	MPC 37	4861	274			SEC16-T14N-R09W
AMC 413830	MPC 38	4861	275			SEC16-T14N-R09W
AMC 413831	MPC 39	4861	276			SEC16-T14N-R09W
AMC 413832	MPC 40	4861	277			SEC16-T14N-R09W
AMC 413833	MPC 41	4861	278			SEC16-T14N-R09W
AMC 413834	MPC 42	4861	279			SEC16-T14N-R09W
AMC 413835	MPC 43	4861	280			SEC16-T14N-R09W
AMC 413836	MPC 44	4861	281			SEC16-T14N-R09W
AMC 413837	MPC 45	4861	282			SEC16-T14N-R09W
AMC 413838	MPC 46	4861	283			SEC16-T14N-R09W
AMC 413839	MPC 47	4861	284			SEC16-T14N-R09W
AMC 413840	MPC 48	4861	285			SEC16-T14N-R09W
AMC 413841	MPC 49	4861	286			SEC16-T14N-R09W

Date: 3/13/2012

RECEIVED
 BLM AZ STATE OFFICE
 2012 AUG 10 P 1:13
 PHOENIX, ARIZONA

Page 20

35

Exhibit A

County: Yavapai

State: AZ

BLM Serial #	Claim Name	Original Recording		Amended Recording		Location
		Recording #	Page #	Recording #	Page #	
AMC 413842	MPC 50	4861	287			SEC16-T14N-R09W
AMC 413843	MPC 51	4861	288			SEC16-T14N-R09W
AMC 413844	MPC 52	4861	289			SEC16-T14N-R09W
AMC 413845	MPC 53	4861	290			SEC16-T14N-R09W
AMC 413846	MPC 54	4861	291			SEC16-T14N-R09W
AMC 413847	MPC 55	4861	292			SEC16-T14N-R09W
AMC 413848	MPC 56	4861	293			SEC16-T14N-R09W
AMC 413849	MPC 57	4861	294			SEC16-T14N-R09W
AMC 413850	MPC 58	4861	295			SEC16-T14N-R09W
AMC 413851	MPC 59	4861	296			SEC16-T14N-R09W
AMC 413852	MPC 60	4861	297			SEC16-T14N-R09W
AMC 413853	MPC 61	4861	298			SEC16-T14N-R09W
AMC 413854	MPC 62	4861	299			SEC16-T14N-R09W
AMC 413855	MPC 63	4861	300			SEC16-T14N-R09W
AMC 413856	MPC 64	4861	301			SEC16-T14N-R09W
AMC 413857	MPC 65	4861	302			SEC16-T14N-R09W
AMC 413858	MPC 66	4861	303			SEC16-T14N-R09W
AMC 413859	MPC 67	4861	304			SEC16-T14N-R09W
AMC 413860	MPC 68	4861	305			SEC16-T14N-R09W
AMC 413861	MPC 69	4861	306			SEC16-T14N-R09W
AMC 413862	MPC 70	4861	307			SEC16-T14N-R09W
AMC 413863	MPC 71	4861	308			SEC16-T14N-R09W
AMC 413864	MPC 72	4861	309			SEC16-T14N-R09W
AMC 413865	MPC 73	4861	310			SEC16-T14N-R09W
AMC 413866	MPC 74	4861	311			SEC16-T14N-R09W
AMC 413867	MPC 75	4861	312			SEC16-T14N-R09W
AMC 413868	MPC 76	4861	313			SEC16-T14N-R09W
AMC 413869	MPC 77	4861	314			SEC16-T14N-R09W
AMC 413870	MPC 78	4861	315			SEC16-T14N-R09W
AMC 413871	MPC 79	4861	316			SEC16-T14N-R09W
AMC 413872	MPC 80	4861	317			SEC16-T14N-R09W
AMC 413873	MPC 81	4861	318			SEC16-T14N-R09W
AMC 413874	MPC 82	4861	319			SEC16-T14N-R09W
AMC 413875	MPC 83	4861	320			SEC16-T14N-R09W
AMC 413876	MPC 84	4861	321			SEC16-T14N-R09W
AMC 413877	MPC 85	4861	322			SEC16-T14N-R09W
AMC 413878	MPC 86	4861	323			SEC16-T14N-R09W
AMC 413879	MPC 87	4861	324			SEC16-T14N-R09W

Date: 3/13/2012

RECEIVED
 BLM AZ STATE OFFICE
 2012 AUG 10 P 1:13
 PHOENIX, ARIZONA

Page 21

35

Exhibit A

Exhibit A

County: Yavapai

County: Yavapai

State: AZ

State: AZ

BLM Serial #	Claim Name	Original Recording		Amended Recording		Location
		Recording #	Page #	Recording #	Page #	
AMC 413880	MPC 88	4861	325			SEC16-T14N-R09W
AMC 413881	MPC 89	4861	326			SEC16-T14N-R09W
AMC 413882	MPC 90	4861	327			SEC16-T14N-R09W
AMC 413883	MPC 91	4861	328			SEC16-T14N-R09W
AMC 413884	MPC 92	4861	329			SEC16-T14N-R09W
AMC 413885	MPC 93	4861	330			SEC16-T14N-R09W
AMC 413886	MPC 94	4861	331			SEC16-T14N-R09W
AMC 413887	MPC 95	4861	332			SEC16-T14N-R09W
AMC 413888	MPC 96	4861	333			SEC16-T14N-R09W
AMC 413889	MPC 97	4861	334			SEC16-T14N-R09W
AMC 413890	MPC 98	4861	335			SEC16-T14N-R09W
AMC 413891	MPC 99	4861	336			SEC16-T14N-R09W
AMC 413892	MPC 100	4861	337			SEC16-T14N-R09W
AMC 413893	MPC 101	4861	338			SEC16-T14N-R09W
AMC 413894	MPC 102	4861	339			SEC16-T14N-R09W
AMC 413895	MPC 103	4861	340			SEC16-T14N-R09W
AMC 413896	MPC 104	4861	341			SEC16-T14N-R09W
AMC 413897	MPC 105	4861	342			SEC16-T14N-R09W
AMC 413898	MPC 106	4861	343			SEC16-T14N-R09W
AMC 413899	MPC 107	4861	344			SEC16-T14N-R09W
AMC 413900	MPC 108	4861	345			SEC16-T14N-R09W
AMC 413901	MPC 109	4861	346			SEC16-T14N-R09W
AMC 413902	MPC 110	4861	347			SEC16-T14N-R09W
AMC 413903	MPC 111	4861	348			SEC16-T14N-R09W
AMC 413904	MPC 112	4861	349			SEC16-T14N-R09W
AMC 413905	MPC 113	4861	350			SEC16-T14N-R09W
AMC 413906	MPC 114	4861	351			SEC16-T14N-R09W
AMC 413907	MPC 115	4861	352			SEC16-T14N-R09W
AMC 413908	MPC 116	4861	353			SEC16-T14N-R09W
AMC 413909	MPC 117	4861	354			SEC16-T14N-R09W
AMC 413910	MPC 118	4861	355			SEC16-T14N-R09W
AMC 413911	MPC 119	4861	356			SEC16-T14N-R09W
AMC 413912	MPC 120	4861	357			SEC16-T14N-R09W
AMC 413913	MPC 121	4861	358			SEC16-T14N-R09W
AMC 413914	MPC 122	4861	359			SEC16-T14N-R09W
AMC 413915	MPC 123	4861	360			SEC16-T14N-R09W
AMC 413916	MPC 124	4861	361			SEC16-T14N-R09W
AMC 413917	MPC 125	4861	362			SEC16-T14N-R09W

BLM Serial #	Claim Name	Original Recording		Amended Recording		Location
		Recording #	Page #	Recording #	Page #	
AMC 413918	MPC 126	4861	363			SEC16-T14N-R09W
No. Of Claims	831					

SC

RECEIVED
BLM AZ STATE OFFICE
2012 AUG 10 P 1:14
PHOENIX, ARIZONA

RECEIVED
BLM AZ STATE OFFICE
2012 AUG 10 P 1:14
PHOENIX, ARIZONA

3/13

1/4

United States Department of the Interior
Bureau of Land Management
 LANDS/RECREATION & PLANNING
 ONE N CENTRAL AVE
 PHOENIX, AZ 85004 -2203
 Phone: 602-417-9200

Receipt

No: 2627688

Transaction #: 2708138		ENTERED INTO COMPUTER
Date of Transaction: 08/10/2012		
CUSTOMER:		
FREEPORT MCMORAN CORP 333 N CENTRAL AVE PHOENIX, AZ 85004 US		

LINE #	QTY	DESCRIPTION	REMARKS	UNIT PRICE	TOTAL
1	1.00	LOCATABLE MINERALS / MINING CLAIMS-NOT NEW-UNADJUD, ONE AUTH NO. ONLY / MINING CLAIM MONEY RECEIVED CASES: AMC31840/\$116340.00	MAINT (831) 2013	- n/a -	116340.00
TOTAL:					\$116,340.00

PAYMENT INFORMATION			
1	AMOUNT:	116340.00	POSTMARKED: N/A
	TYPE:	CHECK	RECEIVED: 08/10/2012
	CHECK NO:	0000763016	
	NAME:	FREEPORT MCMORAN CORP 333 N CENTRAL AVE PHOENIX AZ 85004 US	

REMARKS

This receipt was generated by the automated BLM Collections and Billing System and is a paper representation of a portion of the official electronic record contained therein. Lead AMC #s (PS)

- | | |
|-----------|--------|
| AMC 31840 | 131683 |
| 38688 | 159967 |
| 61604 | 305766 |
| 62882 | 308466 |
| 63137 | 317120 |
| 79981 | 322631 |
| 403441 | 335326 |
| 413793 | 362070 |
| | 364582 |
| | 366982 |
| | 397192 |
| | 397194 |



**FREEPORT-McMORAN
COPPER & GOLD INC.**

333 North Central Avenue, Phoenix, AZ 85004 ♦ (602) 366-7348 ♦ (602) 366-7305

tmc 31840
38688
79981
61004

Amc 62882
63137
403441
413793
December 26, 2012

Amc 397194
131683
159967
305766

Amc 308466
317120
322631
335326

Amc 362070
364582
366982
397192

Bureau of Land Management, Arizona State Office
One North Central Avenue, Suite 800
Phoenix, Arizona 85004-4427

RE: Notice of Intent to Hold Unpatented Mining Claims and Payment of Filing Fee of \$10.00 per Claim

To whom it may concern:

On behalf of Freeport-McMoRan Bagdad, Inc., attached please find a Notice of Intent to Hold Mining Claims and Payment of BLM Maintenance Fee as recorded in the Official Records of Yavapai County, Arizona at Book 4901, Page 330 on August 24, 2012 ("Notice of Intent to Hold") regarding unpatented mining claims as described therein. Also attached is a check in the amount of \$43,660.00 for payment, \$8,310.00 of which is for payment of the attached claims for the required \$10.00 per claim filing fee ("Filing Fees").

To the extent required and/or applicable, the Notice of Intent to Hold and Filing Fees are being submitted in compliance with 30 U.S.C. § 28f, as amended, 43 U.S.C. § 1744, as amended, and other implementing Bureau of Land Management regulations.

Please do not hesitate to contact me should you have any questions or concerns at: Freeport-McMoRan Copper & Gold, 333 North Central Avenue, Phoenix, AZ 85004, phone number 602-366-7348, email: chris_franks@fmi.com.

Regards,

Chris Franks

RECEIVED
BLM AZ STATE OFFICE
2012 DEC 27 P 1:41
PHOENIX, ARIZONA

Attachments

NO. OF CLAIMS 831
AMOUNT 8,310
RECEIPT NO. 181639
INIT. SC

** BLM-ASO**

2/24/13 AT

August 9, 2012

After recording, return to:
Freeport-McMoRan Corporation
Attn: D. Stillwell
333 North Central Avenue
Phoenix, AZ 85004

NO. OF CLAIMS 831
AMOUNT 116340
RECEIPT NO. 2627688
INIT. SC
**** BLM-ASO****

Bureau of Land Management
Department of the Interior
One N. Central Avenue
Phoenix, AZ 85004

2012

**NOTICE OF INTENT TO HOLD MINING CLAIMS AND PAYMENT OF BLM
MAINTENANCE FEE**

Re: Payment of Annual Claim Maintenance Fee

Dear Sir or Madam:

This will serve as notice that Freeport-McMoRan Bagdad, Inc., whose address for purposes of this filing is Land and Water Department, 333 North Central Ave., Phoenix, Arizona 85004, intends to hold the mining claims and/or mill sites described on Exhibit A attached hereto for the assessment year ending at 12 o'clock, noon, on September 1, 2013 by payment of the annual maintenance fee of \$140 per claim or site. Payment of such amount is made herewith for such assessment year for each of the claims and sites, the name, and BLM serial number with the book and page or index number of recording of the location notice in the official records of Yavapai County, Arizona, of which, is set forth on Exhibit A attached hereto and by this reference incorporated herein.

Donald A. Stillwell
Donald A. Stillwell for
Freeport-McMoRan Bagdad, Inc.

State of Arizona)
) ss.
County of Maricopa)

The foregoing instrument was acknowledged before me on August 9th, 2012, by Donald A. Stillwell, on behalf of Freeport-McMoRan Bagdad, Inc.

(Seal)

 **STEPHANIE D. TURTON**
Notary Public - State of Arizona
MARICOPA COUNTY
My Commission Expires Nov. 18, 2015

Stephanie D. Turton
Notary Public
My commission expires: 11-18-2015

RECEIVED
BLM AZ STATE OFFICE
2012 AUG 10 P 1:12
PHOENIX, ARIZONA
RECEIVED
BLM AZ STATE OFFICE
2012 SEP 27 P 1:41
PHOENIX, ARIZONA

Exhibit A

County: Yavapai

State: AZ

BLM Serial #	Claim Name	Original Recording		Amended Recording		
		Recording #	Page #	Recording #	Page #	Location
AMC 031840	RS 129	1185	243			SEC34-T15N-R10W
AMC 031841	RS 130	1185	245			SEC34-T15N-R10W
AMC 031842	RS 131	1185	247			SEC34-T15N-R10W
AMC 031843	RS 132	1185	249			SEC34-T15N-R10W
AMC 031844	RS 133	1185	251			SEC34-T15N-R10W
AMC 031845	RS 134	1185	253			SEC34-T15N-R10W
AMC 031846	RS 135	1185	255			SEC34-T15N-R10W
AMC 031847	RS 136	1185	257			SEC34-T15N-R10W
AMC 031856	RS 145	1185	275			SEC34-T15N-R10W
AMC 031857	RS 146	1185	277			SEC34-T15N-R10W
AMC 031858	RS 147	1185	279			SEC34-T15N-R10W
AMC 031859	RS 148	1185	281			SEC34-T15N-R10W
AMC 031860	RS 149	1185	283			SEC34-T15N-R10W
AMC 031861	RS 150	1185	285			SEC34-T15N-R10W
AMC 031862	RS 151	1185	287			SEC34-T15N-R10W
AMC 031863	RS 152	1185	289			SEC34-T15N-R10W
AMC 031872	RS 165	1185	307			SEC34-T15N-R10W
AMC 031873	RS 166	1185	309			SEC34-T15N-R10W
AMC 031874	RS 167	1185	311			SEC34-T15N-R10W
AMC 031875	RS 168	1185	313			SEC34-T15N-R10W
AMC 031884	RS 181	1185	331			SEC34-T15N-R10W
AMC 031885	RS 182	1185	333			SEC34-T15N-R10W
AMC 031886	RS 183	1185	335			SEC34-T15N-R10W
AMC 031887	RS 184	1185	337			SEC34-T15N-R10W
AMC 031896	RS 197	1185	355			SEC34-T15N-R10W
AMC 031897	RS 198	1185	357			SEC34-T15N-R10W
AMC 031898	RS 199	1185	359			SEC34-T15N-R10W
AMC 031899	RS 200	1185	361			SEC34-T15N-R10W
AMC 031900	RS 213	1185	363			SEC34-T15N-R10W
AMC 031901	RS 214	1185	365			SEC34-T15N-R10W
AMC 031902	RS 215	1185	367			SEC34-T15N-R10W
AMC 031903	RS 216	1185	369			SEC34-T15N-R10W
AMC 038690	DEER NO. 3	580	730			SEC34-T15N-R10W
AMC 038691	DEER NO. 4	580	731			SEC12-T14N-R10W
AMC 038692	DEER NO. 5	580	732			SEC12-T14N-R10W
AMC 038693	DEER NO. 6	580	732			SEC12-T14N-R10W
AMC 038694	DEER NO. 7A	580	733			SEC12-T14N-R10W
AMC 038695	DEER NO. 8A	1202	282			SEC12-T14N-R10W
		1202	284			SEC12-T14N-R10W

Date: 3/13/2012

RECEIVED
 BLM AZ STATE OFFICE
 2012 AUG 10 P 1:12
 PHOENIX, ARIZONA

RECEIVED
 BLM AZ STATE OFFICE
 2012 DEC 27 P 1:41

RECORDERS MEMO: LEGIBILITY
 QUESTIONABLE FOR GOOD REPRODUCTION

38/sc



Exhibit A

County: Yavapai

State: AZ

BLM Serial #	Claim Name	Original Recording		Amended Recording		Location
		Recording #	Page #	Recording #	Page #	
AMC 038696	DEER NO. 9	580	881			SEC12-T14N-R10W
AMC 038708	DEER # 21	669	962			SEC12-T14N-R10W
AMC 038709	DEER # 22	669	963			SEC12-T14N-R10W
AMC 038710	DEER # 23	669	964			SEC12-T14N-R10W
AMC 038711	DEER # 24	669	965			SEC12-T14N-R10W
AMC 038712	DEER # 25	669	966			SEC12-T14N-R10W
AMC 038713	DEER # 26	669	967			SEC12-T14N-R10W
AMC 038714	DEER # 27	669	968			SEC12-T14N-R10W
AMC 038715	DEER # 28	669	969			SEC13-T14N-R10W
AMC 038716	DEER # 29	669	970			SEC13-T14N-R10W
AMC 038717	DEER # 30	669	971			SEC12-T14N-R10W
AMC 038718	DEER # 31	669	972			SEC12-T14N-R10W
AMC 038719	DEER # 32	669	973			SEC12-T14N-R10W
AMC 038720	DEER # 33	669	974			SEC12-T14N-R10W
AMC 038721	DEER # 34	669	975			SEC13-T14N-R10W
AMC 038722	DEER # 35	669	976			SEC13-T14N-R10W
AMC 038723	DEER # 36	669	977			SEC13-T14N-R10W
AMC 038724	DEER # 37	669	978			SEC13-T14N-R10W
AMC 038725	DEER # 38	669	979			SEC12-T14N-R10W
AMC 038726	DEER # 39	669	980			SEC12-T14N-R10W
AMC 038727	DEER # 40	669	981			SEC12-T14N-R10W
AMC 038728	DEER # 41	669	982			SEC12-T14N-R10W
AMC 038729	DEER # 42	669	983			SEC13-T14N-R10W
AMC 038730	DEER # 43	669	984			SEC13-T14N-R10W
AMC 038731	DEER # 44	669	985			SEC13-T14N-R10W
AMC 038732	DEER # 45	669	986			SEC13-T14N-R10W
AMC 038733	DEER # 46	669	987			SEC13-T14N-R10W
AMC 038734	DEER # 47	669	988			SEC13-T14N-R10W
AMC 038735	DEER # 48	669	989			SEC11-T14N-R10W
AMC 038736	DEER # 49	669	990			SEC11-T14N-R10W
AMC 038737	DEER # 50	669	991			SEC14-T14N-R10W
AMC 038738	DEER # 51	669	992			SEC14-T14N-R10W
AMC 038739	DEER # 52	669	993			SEC14-T14N-R10W
AMC 038740	DEER # 53 (RELOCATION)	695	390			SEC13-T14N-R10W
AMC 038741	DEER # 54	669	995			SEC14-T14N-R10W
AMC 038742	DEER # 55	669	996			SEC14-T14N-R10W
AMC 038743	DEER # 56	669	997			SEC14-T14N-R10W
AMC 038744	DEER # 57	669	998			SEC14-T14N-R10W

Date: 3/13/2012

RECEIVED
 BLM AZ STATE OFFICE

2012 DEC 27 P 1:41

PHOENIX, ARIZONA

2012 AUG 10 P 1:12

RECEIVED
 BLM AZ STATE OFFICE

RECORDERS MEMO: LEGIBILITY
 QUESTIONABLE FOR GOOD REPRODUCTION

35/83



Exhibit A

County: Yavapai

State: AZ

BLM Serial #	Claim Name	Original Recording		Amended Recording		Location
		Recording #	Page #	Recording #	Page #	
AMC 038745	DEER # 58	669	999			SEC14-T14N-R10W
AMC 038746	DEER # 59	670	001			SEC14-T14N-R10W
AMC 038747	DEER # 60 (RELOCATION)	695	391			SEC14-T14N-R10W
AMC 038748	DEER # 61	670	003			SEC14-T14N-R10W
AMC 038749	DEER # 62	670	004			SEC14-T14N-R10W
AMC 038750	DEER # 63	670	005			SEC14-T14N-R10W
AMC 038751	DEER # 64	670	006			SEC14-T14N-R10W
AMC 038767	DEER # 81	670	006			SEC14-T14N-R10W
AMC 038768	DEER # 82	938	474			SEC12-T14N-R10W
AMC 038768	DEER # 82	938	475			SEC12-T14N-R10W
AMC 038769	DEER # 83	938	476			SEC12-T14N-R10W
AMC 038770	DEER # 84	938	477			SEC12-T14N-R10W
AMC 061004	BONANZA	156	243	1385	655	SEC07-T14N-R09W
AMC 061005	POLARIS	156	247	4214	514	SEC08-T14N-R09W
AMC 062882	KEYNOTE	108	189			SEC20-T14N-R09W
AMC 062883	MOON ANCHOR	076	374			SEC19-T14N-R09W
AMC 062884	BIRD EYE	076	375			SEC19-T14N-R09W
AMC 062885	LONGVIEW	050	191			SEC19-T14N-R09W
AMC 062886	NINO	017	007	071	025	SEC30-T14N-R09W
AMC 062887	QUEEN EXTENSION #1	004	538			SEC19-T14N-R09W SEC20-T14N-R09W
AMC 062888	BRUCE #1	608	348			SEC19-T14N-R09W
AMC 062889	BRUCE #3	608	350			SEC19-T14N-R09W
AMC 062890	R & R #2	608	345			SEC19-T14N-R09W
AMC 062891	JOS #5	576	129			SEC18-T14N-R09W
AMC 062892	JOS #6	576	130			SEC19-T14N-R09W
AMC 062893	CYPRUS NO 1	005	483	025	589	SEC20-T14N-R09W
AMC 062894	CYPRUS NO 2	005	484	025	590	SEC20-T14N-R09W
AMC 062895	CYPRUS NO 3	005	485	025	591	SEC20-T14N-R09W
AMC 062896	CYPRUS NO. 4	013	022	049	525	SEC20-T14N-R09W
AMC 062897	CYPRUS NO. 5	013	023	049	526	SEC17-T14N-R09W
AMC 062898	CYPRUS NO 6	013	024	049	527	SEC20-T14N-R09W
AMC 062899	CYPRUS #7	049	528			SEC19-T14N-R09W
AMC 062900	CYPRUS #8	049	529			SEC19-T14N-R09W
AMC 062901	CYPRUS #9	049	530			SEC19-T14N-R09W
AMC 062902	CYPRUS #10	049	531			SEC19-T14N-R09W
AMC 062903	CYPRUS #11	049	532			SEC19-T14N-R09W
AMC 062904	CYPRUS #12	049	533			SEC19-T14N-R09W
AMC 062905	CYPRUS #13	049	534			SEC19-T14N-R09W

RECEIVED
BLM AZ STATE OFFICE

RECEIVED
BLM AZ STATE OFFICE
2012 AUG 10 P 1:13
PHOENIX ARIZONA

Date: 3/13/2012

RECORDERS MEMO: LEGIBILITY
QUESTIONABLE FOR GOOD REPRODUCTION

31
28/SC

Exhibit A

County: Yavapai

State: AZ

BLM Serial #	Claim Name	Original Recording		Amended Recording		Location
		Recording #	Page #	Recording #	Page #	
AMC 062906	CYPRUS # 14	071	024			SEC20-T14N-R09W
AMC 062907	CYPRUS #15	162	190			SEC18-T14N-R09W
AMC 062908	L. & W.	015	227			SEC19-T14N-R09W
AMC 062909	L. & W. NO. 3	015	230			SEC19-T14N-R09W
AMC 062910	L. & W. NO. 4	015	231			SEC19-T14N-R09W
AMC 062911	L. & W. NO. 5	015	232			SEC19-T14N-R09W
AMC 062912	BETA NO. 1	013	546			SEC19-T14N-R09W
AMC 062913	BETA NO. 2	013	547	025	588	SEC19-T14N-R09W
AMC 062914	BETA NO. 3	013	548			SEC19-T14N-R09W
AMC 062915	PLYMOUTH	131	046			SEC17-T14N-R09W
AMC 062916	PLYMOUTH EXTENSION	156	246			SEC20-T14N-R09W
AMC 062917	VALENCIA	156	248			SEC17-T14N-R09W
AMC 063176	OCTAROON	144	367			SEC14-T14N-R10W
AMC 063177	OCTAROON NO. 1	144	368			SEC14-T14N-R10W
AMC 063178	RED MT. COPPER NO 1	358	215			SEC14-T14N-R10W
AMC 063179	RED MT. COPPER NO 2	358	216			SEC14-T14N-R10W
AMC 063180	RED MT. COPPER NO 3	358	217			SEC14-T14N-R10W
AMC 063181	RED MT. COPPER NO 4	358	218			SEC14-T14N-R10W
AMC 063182	RED MT. COPPER NO 5	358	219			SEC14-T14N-R10W
AMC 063183	RED MT. COPPER NO 6	358	220			SEC14-T14N-R10W
AMC 063184	RED MT. COPPER NO 7	358	221			SEC14-T14N-R10W
AMC 063185	RED MT. COPPER NO 8	358	222			SEC14-T14N-R10W
AMC 063186	RED MT. COPPER NO 9	358	223			SEC23-T14N-R10W
AMC 063187	COPPER-RIDGE NO 1	358	206			SEC14-T14N-R10W
AMC 063188	COPPER-RIDGE NO 2	358	207			SEC15-T14N-R10W
AMC 063189	COPPER-RIDGE NO 3	358	208			SEC15-T14N-R10W
AMC 063190	COPPER RIDGE NO 4	358	209			SEC14-T14N-R10W
AMC 063191	COPPER RIDGE NO 5	358	210			SEC15-T14N-R10W
AMC 063192	COPPER RIDGE NO 6	358	211			SEC22-T14N-R10W
AMC 063193	COPPER RIDGE NO 7	358	212			SEC22-T14N-R10W
AMC 063194	COPPER RIDGE NO 8	358	214			SEC22-T14N-R10W
AMC 063195	COPPER RIDGE NO 9	358	214			SEC22-T14N-R10W
AMC 063196	ISO #1	563				SEC14-T14N-R10W

Date: 3/13/2012

RECEIVED
 BLM AZ STATE OFFICE
 2012 AUG 10 P 1:13
 PHOENIX, ARIZONA

RECEIVED
 BLM AZ STATE OFFICE
 2012 DEC 27 P 1:41
 PHOENIX, ARIZONA

RECORDERS MEMO: LEGIBILITY QUESTIONABLE FOR GOOD REPRODUCTION

38/52

Exhibit A

County: Yavapai

State: AZ

BLM Serial #	Claim Name	Original Recording		Amended Recording		Location
		Recording #	Page #	Recording #	Page #	
AMC 063197	ISO #2	563	347			SEC15-T14N-R10W
AMC 063198	ISO #3	563	348			SEC15-T14N-R10W
AMC 063199	ISO #4	563	349			SEC15-T14N-R10W
AMC 063200	ISO #5	563	350			SEC15-T14N-R10W
AMC 063201	ISO #6	563	351			SEC15-T14N-R10W
AMC 063202	ISO #7	563	352			SEC15-T14N-R10W
AMC 063203	ISO #8	563	353			SEC23-T14N-R10W
AMC 063204	ISO #9	563	354			SEC23-T14N-R10W
AMC 063205	ISO #10	563	355			SEC23-T14N-R10W
AMC 063206	ISO #11	563	356			SEC22-T14N-R10W
AMC 063207	ISO #12	563	357			SEC22-T14N-R10W
AMC 063208	ISO #13	563	358			SEC22-T14N-R10W
AMC 063209	ISO #14	563	359			SEC15-T14N-R10W
AMC 063210	ISO #15	568	502			SEC22-T14N-R10W
AMC 063211	ISO #16	568	503			SEC15-T14N-R10W
AMC 063227	JLM 10	1230	885			SEC15-T14N-R10W
AMC 063228	JLM 11	1230	887	4214	516	SEC08-T14N-R09W
AMC 063249	CY-6(A)	905	230			SEC08-T14N-R09W
AMC 063250	CY-7	905	231	4680	531	SEC08-T14N-R09W
AMC 063251	CY-8(A)	905	232			SEC08-T14N-R09W
AMC 063252	CY-9(A)	905	233	4680	534	SEC08-T14N-R09W
AMC 063254	CY-11(A)	905	235	4680	532	SEC08-T14N-R09W
AMC 079981	R & R #1	608	344	4680	533	SEC08-T14N-R09W
AMC 079982	R & R #3	608	346			SEC19-T14N-R09W
AMC 079983	R & R #4	608	347			SEC18-T14N-R09W
AMC 079984	BRUCE #2	608	349			SEC19-T14N-R09W
AMC 079985	JOS #1	576	125			SEC19-T14N-R09W
AMC 079986	JOS #2	576	126			SEC19-T14N-R09W
AMC 079987	JOS #3	576	127			SEC19-T14N-R09W
AMC 079988	JOS #4	576	128	761	181	SEC19-T14N-R09W
AMC 079989	COMBINE NO. 2	511	463			SEC19-T14N-R09W
AMC 079990	L. & W. NO. 1	015	228			SEC18-T14N-R09W
AMC 079991	L. & W. NO. 2	015	229			SEC19-T14N-R09W
AMC 079992	L. & W. NO. 6	015	233			SEC19-T14N-R09W
AMC 079993	L. & W. FRACTION	015	226			SEC19-T14N-R09W
AMC 079994	POSSIBILITIES NO. 1	015	225	761	182	SEC19-T14N-R09W
AMC 131683	PONDEROSA	1385	650			SEC19-T14N-R09W
AMC 159967	BM 1	1441	332	4214	515	SEC07-T14N-R09W
						SEC26-T15N-R10W

RECEIVED
BLM AZ STATE OFFICE

RECEIVED
BLM AZ STATE OFFICE
2012 AUG 10 P 1:13
PHOENIX, ARIZONA

Date: 3/13/2012

RECORDERS MEMO: LEGIBILITY
QUESTIONABLE FOR GOOD REPRODUCTION

Handwritten initials/signature

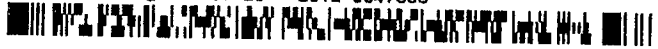


Exhibit A

County: Yavapai

State: AZ

BLM Serial #	Claim Name	Original Recording		Amended Recording		Location
		Recording #	Page #	Recording #	Page #	
AMC 159968	BM 2	1441	334			SEC26-T15N-R10W
AMC 305766	BEV 1	2265	277			SEC09-T14N-R09W
AMC 305767	BEV 2	2265	279			SEC09-T14N-R09W
AMC 305768	BEV 3	2265	281			SEC09-T14N-R09W
AMC 305769	BEV 4	2265	283			SEC09-T14N-R09W
AMC 305770	BEV 5	2265	285			SEC09-T14N-R09W
AMC 305771	BEV 6	2265	287			SEC09-T14N-R09W
AMC 305772	BEV 7	2265	289			SEC09-T14N-R09W
AMC 305773	BEV 8	2265	291			SEC09-T14N-R09W
AMC 305774	BEV 9	2265	293			SEC09-T14N-R09W
AMC 305775	BEV 10	2265	295			SEC09-T14N-R09W
AMC 305776	BEV 11	2265	297			SEC09-T14N-R09W
AMC 305777	BEV 12	2265	299			SEC09-T14N-R09W
AMC 305778	BEV 13	2265	301			SEC09-T14N-R09W
AMC 305779	BEV 14	2265	303			SEC09-T14N-R09W
AMC 305780	BEV 15	2265	305			SEC09-T14N-R09W
AMC 305781	BEV 16	2265	307			SEC09-T14N-R09W
AMC 305782	BEV 17	2265	309			SEC09-T14N-R09W
AMC 305783	BEV 18	2265	311			SEC09-T14N-R09W
AMC 305784	BEV 19	2265	313			SEC09-T14N-R09W
AMC 305785	BEV 20	2265	315			SEC09-T14N-R09W
AMC 305786	BEV 21	2265	317			SEC09-T14N-R09W
AMC 305787	BEV 22	2265	319			SEC09-T14N-R09W
AMC 305788	BEV 23	2265	321			SEC09-T14N-R09W
AMC 305789	BEV 24	2265	323			SEC09-T14N-R09W
AMC 305790	BEV 25	2265	325			SEC09-T14N-R09W
AMC 305791	BEV 26	2265	327			SEC09-T14N-R09W
AMC 305792	BEV 27	2265	329			SEC09-T14N-R09W
AMC 305793	BEV 28	2265	331			SEC09-T14N-R09W
AMC 305794	BEV 29	2265	333			SEC09-T14N-R09W
AMC 305795	BEV 30	2265	335			SEC09-T14N-R09W
AMC 305796	BEV 31	2265	337			SEC09-T14N-R09W
AMC 305797	BEV 32	2265	339			SEC09-T14N-R09W
AMC 305798	BEV 33	2265	341			SEC09-T14N-R09W
AMC 305799	BEV 34	2265	343			SEC09-T14N-R09W
AMC 305800	BEV 35	2265	345			SEC09-T14N-R09W
AMC 305801	BEV 36	2265	347			SEC09-T14N-R09W
AMC 305802	BEV 37	2265	349			SEC09-T14N-R09W

RECEIVED
BLM AZ STATE OFFICE

PHOENIX, ARIZONA

2012 AUG 10 P 1:13

Date: 3/13/2012

RECEIVED
BLM AZ STATE OFFICE

RECORDERS MEMO: LEGIBILITY
 QUESTIONABLE FOR GOOD REPRODUCTION

B/gc




Exhibit A

County: Yavapai

State: AZ

BLM Serial #	Claim Name	Original Recording		Amended Recording		Location
		Recording #	Page #	Recording #	Page #	
AMC 305803	BEV 38	2265	351			SEC09-T14N-R09W
AMC 305804	BEV 39	2265	353			SEC09-T14N-R09W
AMC 305805	BEV 40	2265	355			SEC09-T14N-R09W
AMC 305806	BEV 41	2265	357			SEC09-T14N-R09W
AMC 305807	BEV 42	2265	359			SEC09-T14N-R09W
AMC 305808	BEV 43	2265	361			SEC09-T14N-R09W
AMC 305809	BEV 44	2265	363			SEC09-T14N-R09W
AMC 305810	BEV 45	2265	365			SEC09-T14N-R09W
AMC 305811	BEV 46	2265	367			SEC09-T14N-R09W
AMC 305812	BEV 47	2265	369			SEC09-T14N-R09W
AMC 305813	BEV 48	2265	371			SEC09-T14N-R09W
AMC 305814	BEV 49	2265	373			SEC09-T14N-R09W
AMC 305815	BEV 50	2265	375			SEC09-T14N-R09W
AMC 305816	BEV 51	2265	377			SEC09-T14N-R09W
AMC 305817	BEV 52	2265	379			SEC09-T14N-R09W
AMC 305818	BEV 53	2265	381			SEC09-T14N-R09W
AMC 305819	BEV 54	2265	383			SEC09-T14N-R09W
AMC 308466	FSM #1	2297	161			SEC20-T14N-R09W
AMC 308467	FSM #2	2297	163			SEC20-T14N-R09W
AMC 308468	FSM #3	2297	165			SEC20-T14N-R09W
AMC 308469	FSM #4	2297	167			SEC20-T14N-R09W
AMC 308470	FSM #5	2297	169			SEC20-T14N-R09W
AMC 308471	FSM #6	2297	171			SEC20-T14N-R09W
AMC 308472	FSM #7	2297	173			SEC20-T14N-R09W
AMC 308473	JWH #1	2297	105			SEC07-T14N-R09W
AMC 308474	JWH #2	2297	107			SEC07-T14N-R09W
AMC 308475	JWH #3	2297	109			SEC07-T14N-R09W
AMC 308476	JWH #4	2297	111			SEC07-T14N-R09W
AMC 308477	JWH #5	2297	113			SEC07-T14N-R09W
AMC 308478	JWH #6	2297	115			SEC07-T14N-R09W
AMC 308479	JWH #7	2297	117			SEC07-T14N-R09W
AMC 308480	JWH #8	2297	119			SEC07-T14N-R09W
AMC 308481	JWH #9	2297	121			SEC07-T14N-R09W
AMC 308482	JWH #10	2297	123			SEC07-T14N-R09W
AMC 308483	JWH #11	2297	125			SEC07-T14N-R09W
AMC 308484	JWH #12	2297	127			SEC07-T14N-R09W
AMC 308485	JWH #13	2297	129			SEC07-T14N-R09W
AMC 308486	JWH #14	2297	131			SEC07-T14N-R09W

RECEIVED
 BLM AZ STATE OFFICE
 2012 DEC 27 P 1:41

PHOENIX, ARIZONA

2012 AUG 10 P 1:13

RECEIVED
 BLM AZ STATE OFFICE

RECORDERS MEMO: LEGIBILITY
 QUESTIONABLE FOR GOOD REPRODUCTION

28/10

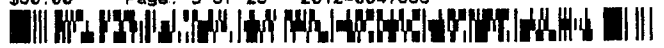


Exhibit A

County: Yavapai

State: AZ

BLM Serial #	Claim Name	Original Recording		Amended Recording		Location
		Recording #	Page #	Recording #	Page #	
AMC 308487	JWH #15	2297	133			SEC07-T14N-R09W
AMC 308488	JWH #16	2297	135			SEC07-T14N-R09W
AMC 308489	JWH #17	2297	137			SEC07-T14N-R09W
AMC 308490	JWH #18	2297	139			SEC07-T14N-R09W
AMC 308491	JWH #19	2297	141			SEC07-T14N-R09W
AMC 308492	JWH #20	2297	143			SEC07-T14N-R09W
AMC 308493	JWH #21	2297	145			SEC18-T14N-R09W
AMC 308494	JWH #22	2297	147			SEC18-T14N-R09W
AMC 308495	JWH #23	2297	149			SEC18-T14N-R09W
AMC 308496	JWH #24	2297	151			SEC18-T14N-R09W
AMC 308497	JWH #25	2297	153			SEC18-T14N-R09W
AMC 308498	JWH #26	2297	155			SEC18-T14N-R09W
AMC 308499	JWH #27	2297	157			SEC18-T14N-R09W
AMC 308500	JWH #28	2297	159			SEC18-T14N-R09W
AMC 308501	JWH #29	2298	320			SEC13-T14N-R10W
AMC 308502	JWH #30	2298	322			SEC13-T14N-R10W
AMC 308503	JWH #31	2298	324			SEC18-T14N-R09W
AMC 308504	JWH #32	2298	326			SEC18-T14N-R09W
AMC 308505	JWH #33	2298	328			SEC18-T14N-R09W
AMC 308506	JWH #34	2298	330			SEC18-T14N-R09W
AMC 308507	JWH #35	2298	332			SEC18-T14N-R09W
AMC 308508	JWH #36	2298	334			SEC18-T14N-R09W
AMC 308509	JWH #37	2298	336			SEC18-T14N-R09W
AMC 308510	JWH #38	2298	338			SEC13-T14N-R10W
AMC 308511	JWH #39	2298	340			SEC13-T14N-R10W
AMC 308512	JWH #40	2298	342			SEC13-T14N-R10W
AMC 308513	JWH #41	2298	344			SEC18-T14N-R09W
AMC 308514	JWH #42	2298	346			SEC18-T14N-R09W
AMC 308515	JWH #43	2298	348			SEC18-T14N-R09W
AMC 308516	JWH #44	2298	350			SEC18-T14N-R09W
AMC 308517	JWH #45	2298	352			SEC18-T14N-R09W
AMC 308518	JWH #46	2298	354			SEC18-T14N-R09W
AMC 308519	JWH #47	2298	356			SEC18-T14N-R09W
AMC 308520	JWH #48	2298	358			SEC18-T14N-R09W
AMC 308521	JWH #49	2298	360			SEC13-T14N-R10W
AMC 308522	JWH #50	2298	362			SEC13-T14N-R10W
AMC 308523	JWH #51	2298	364			SEC18-T14N-R09W
AMC 308524	JWH #52	2298	368			SEC18-T14N-R09W

Date: 3/13/2012

RECEIVED
 BLM AZ STATE OFFICE
 2012 AUG 10 P 1:13
 RECEIVED
 BLM AZ STATE OFFICE

RECORDERS MEMO: LEGIBILITY
 QUESTIONABLE FOR GOOD REPRODUCTION

38/66



Exhibit A

County: Yavapai

State: AZ

BLM Serial #	Claim Name	Original Recording		Amended Recording		Location
		Recording #	Page #	Recording #	Page #	
AMC 308525	JWH #53	2298	368			SEC18-T14N-R09W
AMC 308526	JWH #54	2298	370			SEC18-T14N-R09W
AMC 308527	JWH #55	2298	372			SEC18-T14N-R09W
AMC 308528	JWH #56	2298	374			SEC18-T14N-R09W
AMC 308529	JWH #57	2298	376			SEC18-T14N-R09W
AMC 308530	JWH #58	2298	378			SEC18-T14N-R09W
AMC 308531	JWH #59	2298	380			SEC18-T14N-R09W
AMC 308532	JWH #60	2298	382			SEC18-T14N-R09W
AMC 308533	JWH #61	2298	384			SEC19-T14N-R09W
AMC 308534	JWH #62	2298	386			SEC19-T14N-R09W
AMC 308535	JWH #63	2298	388			SEC19-T14N-R09W
AMC 308536	JWH #64	2298	390			SEC19-T14N-R09W
AMC 308537	JWH #65	2298	392			SEC19-T14N-R09W
AMC 308538	JWH #66	2298	394			SEC19-T14N-R09W
AMC 308539	JWH #67	2298	396			SEC19-T14N-R09W
AMC 308540	JWH #68	2298	398			SEC19-T14N-R09W
AMC 308541	JWH #69	2298	400			SEC19-T14N-R09W
AMC 308542	JWH #70	2298	402			SEC24-T14N-R10W
AMC 308543	JWH #71	2298	404			SEC24-T14N-R10W
AMC 308544	JWH #72	2298	406			SEC24-T14N-R10W
AMC 308545	JWH #73	2298	408			SEC24-T14N-R10W
AMC 308546	JWH #74	2298	410			SEC24-T14N-R10W
AMC 308547	JWH #75	2298	412			SEC24-T14N-R10W
AMC 308548	JWH #76	2298	414			SEC24-T14N-R10W
AMC 308549	JWH #77	2298	416			SEC24-T14N-R10W
AMC 317120	LAW 1	2407	887			SEC28-T15N-R10W
AMC 317121	LAW 2	2407	889			SEC28-T15N-R10W
AMC 317122	LAW 3	2407	891			SEC28-T15N-R10W
AMC 317123	LAW 4	2407	893			SEC28-T15N-R10W
AMC 317124	LAW 5	2407	895			SEC28-T15N-R10W
AMC 317125	LAW 6	2407	897			SEC33-T15N-R10W
AMC 317126	LAW 7	2407	899			SEC33-T15N-R10W
AMC 317127	LAW 8	2407	901			SEC33-T15N-R10W
AMC 317128	LAW 9	2407	903			SEC33-T15N-R10W
AMC 317129	LAW 10	2407	905			SEC33-T15N-R10W
AMC 317130	LAW 11	2407	907			SEC33-T15N-R10W
AMC 317131	LAW 12	2407	909			SEC33-T15N-R10W
AMC 317132	LAW 13	2407	911			SEC28-T15N-R10W

RECEIVED
BLM ARIZONA STATE OFFICE

2012 AUG 27 P 1:42

PHOENIX, ARIZONA

Date: 3/13/2012

2012 AUG 10 P 1:13

RECORDERS MEMO: LEGISLATIVE
 QUESTIONABLE FOR GOOD REPRODUCTION

RECEIVED
BLM AZ STATE OFFICE

35/15

Exhibit A

County: Yavapai

State: AZ

BLM Serial #	Claim Name	Original Recording		Amended Recording		Location
		Recording #	Page #	Recording #	Page #	
AMC 317133	LAW 14	2407	913			SEC28-T15N-R10W
AMC 317134	LAW 15	2407	915			SEC28-T15N-R10W
AMC 317135	LAW 16	2407	917			SEC28-T15N-R10W
AMC 317136	LAW 17	2407	919			SEC33-T15N-R10W
AMC 317137	LAW 18	2407	921			SEC33-T15N-R10W
AMC 317138	LAW 19	2407	923			SEC33-T15N-R10W
AMC 317139	LAW 20	2407	925			SEC33-T15N-R10W
AMC 317140	LAW 21	2407	927			SEC33-T15N-R10W
AMC 317141	LAW 22	2407	929			SEC33-T15N-R10W
AMC 317142	LAW 23	2407	931			SEC33-T15N-R10W
AMC 317143	LAW 24	2407	933			SEC33-T15N-R10W
AMC 317144	LAW 25	2407	934			SEC28-T15N-R10W
AMC 317145	LAW 26	2407	936			SEC28-T15N-R10W
AMC 317146	LAW 27	2407	938			SEC28-T15N-R10W
AMC 317147	LAW 28	2407	940			SEC28-T15N-R10W
AMC 317148	LAW 29	2407	942			SEC28-T15N-R10W
AMC 317149	LAW 30	2407	943			SEC28-T15N-R10W
AMC 317150	LAW 31	2407	945			SEC28-T15N-R10W
AMC 317151	LAW 32	2407	947			SEC28-T15N-R10W
AMC 317152	LAW 33	2407	949			SEC33-T15N-R10W
AMC 317153	LAW 34	2407	951			SEC33-T15N-R10W
AMC 317154	LAW 35	2407	953			SEC33-T15N-R10W
AMC 317155	LAW 36	2407	955			SEC33-T15N-R10W
AMC 317156	LAW 37	2407	957			SEC33-T15N-R10W
AMC 317157	LAW 38	2407	959			SEC33-T15N-R10W
AMC 317158	LAW 39	2407	961			SEC33-T15N-R10W
AMC 317159	LAW 40	2407	963			SEC33-T15N-R10W
AMC 317160	LAW 41	2407	965			SEC28-T15N-R10W
AMC 317161	LAW 42	2407	967			SEC28-T15N-R10W
AMC 317162	LAW 43	2407	969			SEC28-T15N-R10W
AMC 317163	LAW 44	2407	971			SEC28-T15N-R10W
AMC 317164	LAW 45	2407	973			SEC28-T15N-R10W
AMC 317165	LAW 46	2407	975			SEC28-T15N-R10W
AMC 317166	LAW 47	2407	977			SEC28-T15N-R10W
AMC 317167	LAW 48	2407	979			SEC28-T15N-R10W
AMC 317168	LAW 49	2407	981			SEC33-T15N-R10W
AMC 317169	LAW 50	2407	985			SEC33-T15N-R10W
AMC 317170	LAW 51	2407	985			SEC33-T15N-R10W

RECEIVED
 BLM AZ STATE OFFICE
 2012 DEC 27 P 1:42

PHOENIX, ARIZONA

2012 AUG 10 P 1:13

RECEIVED
 BLM AZ STATE OFFICE

Date: 3/13/2012

RECORDERS MEMO: LEGIBILITY
 QUESTIONABLE FOR GOOD REPRODUCTION

38/5c




Exhibit A

County: Yavapai

State: AZ

BLM Serial #	Claim Name	Original Recording		Amended Recording		Location
		Recording #	Page #	Recording #	Page #	
AMC 317171	LAW 52	2407	987			SEC33-T15N-R10W
AMC 317172	LAW 53	2407	989			SEC33-T15N-R10W
AMC 317173	LAW 54	2407	991			SEC33-T15N-R10W
AMC 317174	LAW 55	2407	993			SEC33-T15N-R10W
AMC 317175	LAW 56	2407	995			SEC33-T15N-R10W
AMC 317176	LAW 57	2407	997			SEC28-T15N-R10W
AMC 317177	LAW 58	2407	999			SEC28-T15N-R10W
AMC 317178	LAW 59	2408	1			SEC28-T15N-R10W
AMC 317179	LAW 60	2408	3			SEC28-T15N-R10W
AMC 317180	LAW 61	2408	5			SEC28-T15N-R10W
AMC 317181	LAW 62	2408	7			SEC28-T15N-R10W
AMC 317182	LAW 63	2408	9			SEC28-T15N-R10W
AMC 317183	LAW 64	2408	11			SEC28-T15N-R10W
AMC 317184	LAW 65	2408	13			SEC33-T15N-R10W
AMC 317185	LAW 66	2408	15			SEC33-T15N-R10W
AMC 317186	LAW 67	2408	17			SEC33-T15N-R10W
AMC 317187	LAW 68	2408	19			SEC33-T15N-R10W
AMC 317188	LAW 69	2408	21			SEC33-T15N-R10W
AMC 317189	LAW 70	2408	23			SEC33-T15N-R10W
AMC 317190	LAW 71	2408	25			SEC33-T15N-R10W
AMC 317191	LAW 72	2408	27			SEC33-T15N-R10W
AMC 317192	LAW 73	2408	29			SEC33-T15N-R10W
AMC 317193	LAW 74	2408	31			SEC28-T15N-R10W
AMC 317194	LAW 75	2408	33			SEC28-T15N-R10W
AMC 317195	LAW 76	2408	35			SEC28-T15N-R10W
AMC 317196	LAW 77	2408	37			SEC28-T15N-R10W
AMC 317197	LAW 78	2408	39			SEC28-T15N-R10W
AMC 317198	LAW 79	2408	41			SEC28-T15N-R10W
AMC 317199	LAW 80	2408	43			SEC28-T15N-R10W
AMC 317200	LAW 81	2408	45			SEC28-T15N-R10W
AMC 317201	LAW 82	2408	47			SEC33-T15N-R10W
AMC 317202	LAW 83	2408	49			SEC33-T15N-R10W
AMC 317203	LAW 84	2408	51			SEC33-T15N-R10W
AMC 317204	LAW 85	2408	53			SEC33-T15N-R10W
AMC 317205	LAW 86	2408	55			SEC33-T15N-R10W
AMC 317206	LAW 87	2408	57			SEC33-T15N-R10W
AMC 317207	LAW 88	2408	59			SEC33-T15N-R10W
AMC 317208	LAW 89	2408	61			SEC28-T15N-R10W

Date: 3/13/2012

RECEIVED
 BLM AZ STATE OFFICE
 2012 DEC 27 P 1:42

RECEIVED
 BLM AZ STATE OFFICE
 2012 AUG 10 P 1:13

RECORDERS MEMO: LEGIBILITY
 QUESTIONABLE FOR GOOD REPRODUCTION

28/50



Exhibit A

County: Yavapai

State: AZ

BLM Serial #	Claim Name	Original Recording		Amended Recording		Location
		Recording #	Page #	Recording #	Page #	
AMC 317209	LAW 90	2408	63			SEC28-T15N-R10W
AMC 317210	LAW 91	2408	65			SEC28-T15N-R10W
AMC 317211	LAW 92	2408	67			SEC28-T15N-R10W
AMC 317212	LAW 93	2408	69			SEC28-T15N-R10W
AMC 317213	LAW 94	2408	71			SEC28-T15N-R10W
AMC 317214	LAW 95	2408	73			SEC28-T15N-R10W
AMC 317215	LAW 96	2408	75			SEC28-T15N-R10W
AMC 317216	LAW 97	2408	77			SEC33-T15N-R10W
AMC 317217	LAW 98	2408	79			SEC33-T15N-R10W
AMC 317218	LAW 99	2408	81			SEC33-T15N-R10W
AMC 317219	LAW 100	2408	83			SEC33-T15N-R10W
AMC 317220	LAW 101	2408	85			SEC33-T15N-R10W
AMC 317221	LAW 102	2408	87			SEC33-T15N-R10W
AMC 317222	LAW 103	2408	89			SEC33-T15N-R10W
AMC 317223	LAW 104	2408	91			SEC33-T15N-R10W
AMC 317224	LAW 105	2408	93			SEC28-T15N-R10W
AMC 317225	LAW 106	2408	95			SEC28-T15N-R10W
AMC 317226	LAW 107	2408	97			SEC28-T15N-R10W
AMC 317227	LAW 108	2408	99			SEC28-T15N-R10W
AMC 317228	LAW 109	2408	101			SEC28-T15N-R10W
AMC 317229	LAW 110	2408	103			SEC28-T15N-R10W
AMC 317230	LAW 111	2408	105			SEC28-T15N-R10W
AMC 317231	LAW 112	2408	107			SEC28-T15N-R10W
AMC 317232	LAW 113	2408	109			SEC33-T15N-R10W
AMC 317233	LAW 114	2408	111			SEC33-T15N-R10W
AMC 317234	LAW 115	2408	113			SEC33-T15N-R10W
AMC 317235	LAW 116	2408	115			SEC33-T15N-R10W
AMC 317236	LAW 117	2408	117			SEC33-T15N-R10W
AMC 317237	LAW 118	2408	119			SEC33-T15N-R10W
AMC 317238	LAW 119	2408	121			SEC33-T15N-R10W
AMC 317239	LAW 120	2408	123			SEC33-T15N-R10W
AMC 317240	LAW 121	2408	125			SEC27-T15N-R10W
AMC 317241	LAW 122	2408	127			SEC27-T15N-R10W
AMC 317242	LAW 123	2408	129			SEC27-T15N-R10W
AMC 317243	LAW 124	2408	131			SEC27-T15N-R10W
AMC 317244	LAW 125	2408	133			SEC27-T15N-R10W
AMC 317245	LAW 126	2408	135			SEC27-T15N-R10W
AMC 317246	LAW 127	2408	137			SEC27-T15N-R10W

Date: 3/13/2012

Page 12

RECEIVED
BLM AZ STATE OFFICE

2012 AUG 10 P 1:13

PHOENIX, ARIZONA

RECEIVED
BLM AZ STATE OFFICE

2012 DEC 27 P 1:42

RECORDERS MEMO: LEGIBILITY
QUESTIONABLE FOR GOOD REPRODUCTION

38/50



Exhibit A

County: Yavapai

State: AZ

BLM Serial #	Claim Name	Original Recording		Amended Recording		Location
		Recording #	Page #	Recording #	Page #	
AMC 317247	LAW 128	2408	139			SEC27-T15N-R10W
AMC 317248	LAW 129	2408	141			SEC34-T15N-R10W
AMC 317249	LAW 130	2408	143			SEC34-T15N-R10W
AMC 317250	LAW 131	2408	145			SEC34-T15N-R10W
AMC 317251	LAW 132	2408	147			SEC34-T15N-R10W
AMC 317252	LAW 133	2408	149			SEC34-T15N-R10W
AMC 317253	LAW 134	2408	151			SEC34-T15N-R10W
AMC 317254	LAW 135	2408	153			SEC34-T15N-R10W
AMC 317255	LAW 136	2408	155			SEC34-T15N-R10W
AMC 317256	LAW 137	2408	157			SEC34-T15N-R10W
AMC 317257	LAW 138	2408	159			SEC34-T15N-R10W
AMC 317258	LAW 139	2408	161			SEC34-T15N-R10W
AMC 317259	LAW 140	2408	163			SEC34-T15N-R10W
AMC 317260	LAW 141	2408	165			SEC34-T15N-R10W
AMC 317261	LAW 142	2408	167			SEC34-T15N-R10W
AMC 317262	LAW 143	2408	169			SEC34-T15N-R10W
AMC 317263	LAW 144	2408	171			SEC34-T15N-R10W
AMC 317268	LAW 149	2408	181			SEC34-T15N-R10W
AMC 317269	LAW 150	2408	183			SEC34-T15N-R10W
AMC 317270	LAW 151	2408	185			SEC34-T15N-R10W
AMC 317271	LAW 152	2408	187			SEC34-T15N-R10W
AMC 317276	LAW 157	2408	197			SEC34-T15N-R10W
AMC 317277	LAW 158	2408	199			SEC34-T15N-R10W
AMC 317278	LAW 159	2408	201			SEC34-T15N-R10W
AMC 317279	LAW 160	2408	203			SEC34-T15N-R10W
AMC 317284	LAW 165	2408	213			SEC35-T15N-R10W
AMC 317285	LAW 166	2408	215			SEC35-T15N-R10W
AMC 317286	LAW 167	2408	217			SEC35-T15N-R10W
AMC 317287	LAW 168	2408	219			SEC35-T15N-R10W
AMC 317292	LAW 173	2408	229			SEC35-T15N-R10W
AMC 317293	LAW 174	2408	231			SEC35-T15N-R10W
AMC 317294	LAW 175	2408	233			SEC35-T15N-R10W
AMC 317295	LAW 176	2408	235			SEC35-T15N-R10W
AMC 317296	LAW 177	2408	237			SEC35-T15N-R10W
AMC 317297	LAW 178	2408	239			SEC35-T15N-R10W
AMC 317298	LAW 179	2408	241			SEC35-T15N-R10W
AMC 317299	LAW 180	2408	243			SEC35-T15N-R10W
AMC 317300	LAW 181	2408	245			SEC35-T15N-R10W

Date: 3/13/2012

RECEIVED
 BLM AZ STATE OFFICE
 2012 AUG 10 P 1:13
 PHOENIX, ARIZONA

RECEIVED
 BLM AZ STATE OFFICE
 2012 DEC 27 P 1:42

RECORDERS MEMO: LEGIBILITY
 QUESTIONABLE FOR GOOD REPRODUCTION

35/50

Exhibit A

County: Yavapai

State: AZ

BLM Serial #	Claim Name	Original Recording		Amended Recording		Location
		Recording #	Page #	Recording #	Page #	
AMC 317301	LAW 182	2408	247			SEC35-T15N-R10W
AMC 317302	LAW 183	2408	249			SEC35-T15N-R10W
AMC 317303	LAW 184	2408	251			SEC35-T15N-R10W
AMC 317304	LAW 185	2408	253			SEC35-T15N-R10W
AMC 317305	LAW 186	2408	255			SEC35-T15N-R10W
AMC 317306	LAW 187	2408	257			SEC35-T15N-R10W
AMC 317307	LAW 188	2408	259			SEC35-T15N-R10W
AMC 317308	LAW 189	2408	261			SEC35-T15N-R10W
AMC 317309	LAW 190	2408	263			SEC35-T15N-R10W
AMC 317310	LAW 191	2408	265			SEC35-T15N-R10W
AMC 317311	LAW 192	2408	267			SEC35-T15N-R10W
AMC 317312	LAW 193	2408	269			SEC26-T15N-R10W
AMC 317313	LAW 194	2408	271			SEC26-T15N-R10W
AMC 317314	LAW 195	2408	273			SEC26-T15N-R10W
AMC 317315	LAW 196	2408	275			SEC26-T15N-R10W
AMC 317316	LAW 197	2408	277			SEC35-T15N-R10W
AMC 317317	LAW 198	2408	279			SEC35-T15N-R10W
AMC 317318	LAW 199	2408	281			SEC35-T15N-R10W
AMC 317319	LAW 200	2408	283			SEC35-T15N-R10W
AMC 317320	LAW 201	2408	285			SEC35-T15N-R10W
AMC 317321	LAW 202	2408	287			SEC35-T15N-R10W
AMC 317322	LAW 203	2408	289			SEC35-T15N-R10W
AMC 317323	LAW 204	2408	291			SEC35-T15N-R10W
AMC 317324	LAW 205	2408	293			SEC26-T15N-R10W
AMC 317325	LAW 206	2408	295			SEC26-T15N-R10W
AMC 317326	LAW 207	2408	297			SEC26-T15N-R10W
AMC 317327	LAW 208	2408	299			SEC35-T15N-R10W
AMC 317328	LAW 209	2408	301			SEC35-T15N-R10W
AMC 317329	LAW 210	2408	303			SEC35-T15N-R10W
AMC 317330	LAW 211	2408	305			SEC35-T15N-R10W
AMC 317331	LAW 212	2408	307			SEC35-T15N-R10W
AMC 317332	LAW 213	2408	309			SEC35-T15N-R10W
AMC 317333	LAW 214	2408	311			SEC35-T15N-R10W
AMC 317334	LAW 215	2408	313			SEC35-T15N-R10W
AMC 317335	LAW 216	2408	315			SEC26-T15N-R10W
AMC 317336	LAW 217	2408	317			SEC26-T15N-R10W
AMC 317337	LAW 218	2408	319			SEC26-T15N-R10W
AMC 317338	LAW 219	2408	321			SEC26-T15N-R10W

Date: 3/13/2012

Page 14

RECORDERS MEMO: LEGIBILITY
 QUESTIONABLE FOR GOOD REPRODUCTION

PHOENIX, ARIZONA

2012 AUG 10 P 1:13
 RECEIVED
 BLM AZ STATE OFFICE

RECEIVED
 BLM AZ STATE OFFICE

2012 DEC 27 P 1:42

35/50



Exhibit A

County: Yavapai

State: AZ

BLM Serial #	Claim Name	Original Recording		Amended Recording		Location
		Recording #	Page #	Recording #	Page #	
AMC 317339	LAW 220	2408	323			SEC35-T15N-R10W
AMC 317340	LAW 221	2408	325			SEC35-T15N-R10W
AMC 317341	LAW 222	2408	327			SEC35-T15N-R10W
AMC 317342	LAW 223	2408	329			SEC35-T15N-R10W
AMC 317343	LAW 224	2408	331			SEC35-T15N-R10W
AMC 317344	LAW 225	2408	333			SEC35-T15N-R10W
AMC 317345	LAW 226	2408	335			SEC35-T15N-R10W
AMC 317346	LAW 227	2408	337			SEC35-T15N-R10W
AMC 317347	LAW 228	2408	339			SEC26-T15N-R10W
AMC 317348	LAW 229	2408	341			SEC26-T15N-R10W
AMC 317349	LAW 230	2408	343			SEC26-T15N-R10W
AMC 317350	LAW 231	2408	345			SEC26-T15N-R10W
AMC 317351	LAW 232	2408	347			SEC26-T15N-R10W
AMC 317352	LAW 233	2408	349			SEC26-T15N-R10W
AMC 317353	LAW 234	2408	351			SEC35-T15N-R10W
AMC 317354	LAW 235	2408	353			SEC35-T15N-R10W
AMC 317355	LAW 236	2408	355			SEC35-T15N-R10W
AMC 317356	LAW 237	2408	357			SEC35-T15N-R10W
AMC 317357	LAW 238	2408	359			SEC35-T15N-R10W
AMC 317358	LAW 239	2408	361			SEC35-T15N-R10W
AMC 317359	LAW 240	2408	363			SEC35-T15N-R10W
AMC 322631	JWH 80	2494	611			SEC07-T14N-R09W
AMC 322632	JWH 81	2494	613			SEC07-T14N-R09W
AMC 322633	JWH 82	2494	615			SEC07-T14N-R09W
AMC 322634	JWH 83	2494	617			SEC07-T14N-R09W
AMC 335326	Callahan #1	3075	723	3137	984	SEC17-T14N-R09W
AMC 335327	Callahan #2	3075	726			SEC17-T14N-R09W
AMC 335328	Callahan #3	3075	729			SEC17-T14N-R09W
AMC 335329	Callahan #4	3075	732			SEC17-T14N-R09W
AMC 335330	Callahan #5	3075	735			SEC17-T14N-R09W
AMC 335331	Callahan #6	3075	738	3137	987	SEC17-T14N-R09W
AMC 335332	Callahan #7	3075	741			SEC17-T14N-R09W
AMC 335333	Callahan #8	3075	744	3137	990	SEC17-T14N-R09W
AMC 335334	Callahan #9	3075	747	3137	993	SEC17-T14N-R09W
AMC 335335	Callahan #10	3075	750			SEC17-T14N-R09W
AMC 335336	Callahan #11	3075	753			SEC17-T14N-R09W
AMC 335337	Callahan #12	3075	756			SEC17-T14N-R09W
AMC 335338	Callahan #13	3075	759			SEC17-T14N-R09W

Date: 3/13/2012

RECEIVED
 BLM AZ STATE OFFICE
 2012 AUG 10 P 1:13
 PHOENIX, ARIZONA

RECEIVED
 BLM AZ STATE OFFICE

38/50



Exhibit A

County: Yavapai

State: AZ

BLM Serial #	Claim Name	Original Recording		Amended Recording		Location
		Recording #	Page #	Recording #	Page #	
AMC 335339	Callahan #14	3075	762	3137	996	SEC17-T14N-R09W
AMC 335340	Callahan #14-Fraction	3075	765			SEC17-T14N-R09W
AMC 335341	Callahan #15	3075	768			SEC17-T14N-R09W
AMC 335342	Callahan #16	3075	771	3137	999	SEC17-T14N-R09W
AMC 335343	Callahan #17	3075	774	3138	001	SEC17-T14N-R09W
AMC 362070	KIM-1	4166	88			SEC09-T14N-R09W
AMC 362071	KIM-2	4166	89			SEC09-T14N-R09W
AMC 362072	KIM-3	4166	90			SEC09-T14N-R09W
AMC 362073	KIM-4	4166	91			SEC09-T14N-R09W
AMC 362074	KIM-5	4166	92			SEC09-T14N-R09W
AMC 362075	KIM-6	4166	93			SEC09-T14N-R09W
AMC 362076	KIM-7	4166	94			SEC09-T14N-R09W
AMC 362077	KIM-8	4166	95			SEC09-T14N-R09W
AMC 362078	KIM-9	4166	96			SEC09-T14N-R09W
AMC 362079	KIM-10	4166	97			SEC09-T14N-R09W
AMC 362080	KIM-11	4166	98			SEC09-T14N-R09W
AMC 362081	KIM-12	4166	99			SEC09-T14N-R09W
AMC 362082	KIM-13	4166	100			SEC09-T14N-R09W
AMC 362083	KIM-14	4166	101			SEC09-T14N-R09W
AMC 362084	KIM-15	4166	102			SEC09-T14N-R09W
AMC 362085	KIM-16	4166	103			SEC09-T14N-R09W
AMC 362086	KIM-17	4166	104			SEC08-T14N-R09W
AMC 362087	KIM-18	4166	105			SEC08-T14N-R09W
AMC 362088	KIM-19	4166	106			SEC08-T14N-R09W
AMC 362089	KIM-20	4166	107			SEC08-T14N-R09W
AMC 362090	KIM-21	4166	108			SEC08-T14N-R09W
AMC 362091	KIM-22	4166	109			SEC08-T14N-R09W
AMC 362092	KIM-23	4166	110			SEC08-T14N-R09W
AMC 362093	KIM-24	4166	111			SEC08-T14N-R09W
AMC 362094	KIM-25	4166	112			SEC08-T14N-R09W
AMC 362095	KIM-26	4166	113			SEC08-T14N-R09W
AMC 362096	KIM-27	4166	114			SEC08-T14N-R09W
AMC 362097	KIM-28	4166	115			SEC08-T14N-R09W
AMC 362098	KIM-29	4166	116			SEC08-T14N-R09W
AMC 362099	KIM-30	4166	117			SEC08-T14N-R09W
AMC 362100	KIM-31	4166	118			SEC09-T14N-R09W
AMC 362101	KIM-32	4166	119			SEC09-T14N-R09W
AMC 362102	KIM-33	4166	120			SEC09-T14N-R09W

RECEIVED
BLM AZ STATE OFFICE

2012 DEC 27 P 1:42

PHOENIX, ARIZONA

Date: 3/13/2012

Page 16

2012 AUG 10 P 1:13

RECORDERS MEMO: LEGIBILITY
QUESTIONABLE FOR GOOD REPRODUCTION

RECEIVED
BLM AZ STATE OFFICE

25/52




Exhibit A

County: Yavapai

State: AZ

BLM Serial #	Claim Name	Original Recording		Amended Recording		Location
		Recording #	Page #	Recording #	Page #	
AMC 364582	WP-1	4214	518			SEC08-T14N-R09W
AMC 364583	WP-2	4214	519			SEC08-T14N-R09W
AMC 364584	WP-3	4214	520			SEC08-T14N-R09W
AMC 364585	WP-4	4214	521			SEC08-T14N-R09W
AMC 364586	WP-5	4214	522			SEC08-T14N-R09W
AMC 364587	WP-6	4214	523			SEC08-T14N-R09W
AMC 364588	WP-7	4214	524			SEC08-T14N-R09W
AMC 364595	WP-14	4214	531			SEC08-T14N-R09W
AMC 364596	WP-15	4214	532			SEC08-T14N-R09W
AMC 364597	WP-16	4214	533			SEC08-T14N-R09W
AMC 364598	WP-17	4214	534			SEC08-T14N-R09W
AMC 364599	WP-18	4214	535			SEC08-T14N-R09W
AMC 364600	WP-19	4214	536			SEC08-T14N-R09W
AMC 364601	WP-20	4214	537			SEC08-T14N-R09W
AMC 364602	WP-21	4214	538			SEC08-T14N-R09W
AMC 364603	WP-22	4214	539			SEC08-T14N-R09W
AMC 366982	WP-23	4302	834			SEC08-T14N-R09W
AMC 366983	WP-24	4302	835			SEC08-T14N-R09W
AMC 366984	WP-25	4302	836			SEC08-T14N-R09W
AMC 366985	WP-26	4302	837			SEC08-T14N-R09W
AMC 366986	WP-27	4302	838			SEC08-T14N-R09W
AMC 366987	WP-28	4302	839			SEC08-T14N-R09W
AMC 397192	KP-1	4680	566			SEC08-T14N-R09W
AMC 397193	KP-2	4680	567			SEC08-T14N-R09W
AMC 397194	LTB-1	4680	535			SEC08-T14N-R09W
AMC 397195	LTB-2	4680	536			SEC08-T14N-R09W
AMC 397196	LTB-3	4680	537			SEC08-T14N-R09W
AMC 397197	LTB-4	4680	538			SEC08-T14N-R09W
AMC 397198	LTB-5	4680	539			SEC08-T14N-R09W
AMC 397199	LTB-6	4680	540			SEC08-T14N-R09W
AMC 397200	LTB-7	4680	541			SEC08-T14N-R09W
AMC 397201	LTB-8	4680	542			SEC08-T14N-R09W
AMC 397202	LTB-9	4680	543			SEC08-T14N-R09W
AMC 397203	LTB-10	4680	544			SEC08-T14N-R09W
AMC 397204	LTB-11	4680	545			SEC08-T14N-R09W
AMC 397205	LTB-12	4680	546			SEC08-T14N-R09W
AMC 397206	LTB-13	4680	547			SEC08-T14N-R09W
AMC 397207	LTB-14	4680	547			SEC08-T14N-R09W

Date: 3/13/2012

PHOENIX, ARIZONA

2012 AUG 10 P 1:13

RECEIVED
 BLM AZ STATE OFFICE

RECORDERS MEMO: LEGIBILITY
 QUESTIONABLE FOR GOOD REPRODUCTION

RECEIVED
 BLM AZ STATE OFFICE

2012 DEC 27 P 1:42
 PHOENIX, ARIZONA

2/18/12



Exhibit A

County: Yavapai

State: AZ

BLM Serial #	Claim Name	Original Recording		Amended Recording		Location
		Recording #	Page #	Recording #	Page #	
AMC 397208	LTB-15	4680	549			SEC08-T14N-R09W
AMC 397209	LTB-16	4680	550			SEC08-T14N-R09W
AMC 397210	LTB-17	4680	551			SEC08-T14N-R09W
AMC 397211	LTB-18	4680	552			SEC08-T14N-R09W
AMC 397212	LTB-19	4680	553			SEC08-T14N-R09W
AMC 397213	LTB-20	4680	554			SEC08-T14N-R09W
AMC 397214	LTB-21	4680	555			SEC17-T14N-R09W
AMC 397215	LTB-22	4680	556			SEC17-T14N-R09W
AMC 397216	LTB-23	4680	557			SEC17-T14N-R09W
AMC 397217	LTB-24	4680	558			SEC17-T14N-R09W
AMC 397218	LTB-25	4680	559			SEC17-T14N-R09W
AMC 397219	LTB-26	4680	560			SEC17-T14N-R09W
AMC 397220	LTB-27	4680	561			SEC17-T14N-R09W
AMC 397221	LTB-28	4680	562			SEC17-T14N-R09W
AMC 397222	LTB-29	4680	563			SEC17-T14N-R09W
AMC 397223	LTB-30	4680	564			SEC17-T14N-R09W
AMC 397224	LTB-31	4680	565			SEC17-T14N-R09W
AMC 403441	PMB 1	4781	486			SEC17-T14N-R09W
AMC 403442	PMB 2	4781	487			SEC17-T14N-R09W
AMC 403443	PMB 3	4781	488			SEC17-T14N-R09W
AMC 403444	PMB 4	4781	489			SEC17-T14N-R09W
AMC 403445	PMB 5	4781	490			SEC17-T14N-R09W
AMC 403446	PMB 6	4781	491			SEC17-T14N-R09W
AMC 403447	PMB 7	4781	492			SEC17-T14N-R09W
AMC 403448	PMB 8	4781	493			SEC17-T14N-R09W
AMC 403449	PMB 9	4781	494			SEC17-T14N-R09W
AMC 403450	PMB 10	4781	495			SEC17-T14N-R09W
AMC 403451	PMB 11	4781	496			SEC17-T14N-R09W
AMC 403452	PMB 12	4781	497			SEC17-T14N-R09W
AMC 403453	PMB 13	4781	498			SEC17-T14N-R09W
AMC 403454	PMB 14	4781	499			SEC17-T14N-R09W
AMC 403455	PMB 15	4781	500			SEC17-T14N-R09W
AMC 403456	PMB 16	4781	501			SEC17-T14N-R09W
AMC 403457	PMB 17	4781	502			SEC17-T14N-R09W
AMC 403458	PMB 18	4781	503			SEC17-T14N-R09W
AMC 403459	PMB 19	4781	504			SEC17-T14N-R09W
AMC 403460	PMB 20	4781	505			SEC17-T14N-R09W
AMC 403461	PMB 21	4781	506			SEC17-T14N-R09W

Date: 3/13/2012

Page 18

RECORDERS MEMO: LEGIBILITY
 QUESTIONABLE FOR GOOD REPRODUCTION

RECEIVED
 BLM AZ STATE OFFICE
 2012 AUG 10 P 1:13

RECEIVED
 BLM AZ STATE OFFICE

2/18/12



Exhibit A

County: Yavapai

State: AZ

BLM Serial #	Claim Name	Original Recording		Amended Recording		Location
		Recording #	Page #	Recording #	Page #	
AMC 403462	PMB 22	4781	507			SEC17-T14N-R09W
AMC 403463	PMB 23	4781	508			SEC17-T14N-R09W
AMC 403464	PMB 24	4781	509			SEC17-T14N-R09W
AMC 403465	PMB 25	4781	510			SEC17-T14N-R09W
AMC 403466	PMB 26	4781	511			SEC17-T14N-R09W
AMC 403467	PMB 27	4781	512			SEC17-T14N-R09W
AMC 403468	PMB 28	4781	513			SEC17-T14N-R09W
AMC 403469	PMB 29	4781	514			SEC17-T14N-R09W
AMC 403470	PMB 30	4781	515			SEC17-T14N-R09W
AMC 403471	PMB 31	4781	516			SEC17-T14N-R09W
AMC 403472	PMB 32	4781	517			SEC17-T14N-R09W
AMC 403473	PMB 33	4781	518			SEC17-T14N-R09W
AMC 403474	PMB 34	4781	519			SEC17-T14N-R09W
AMC 403475	PMB 35	4781	520			SEC17-T14N-R09W
AMC 403476	PMB 36	4781	521			SEC17-T14N-R09W
AMC 403477	PMB 37	4781	522			SEC17-T14N-R09W
AMC 403478	PMB 38	4781	523			SEC17-T14N-R09W
AMC 403479	PMB 39	4781	524			SEC17-T14N-R09W
AMC 403480	PMB 40	4781	525			SEC17-T14N-R09W
AMC 403481	PMB 41	4781	526			SEC17-T14N-R09W
AMC 403482	PMB 42	4781	527			SEC17-T14N-R09W
AMC 403483	PMB 43	4781	528			SEC17-T14N-R09W
AMC 403484	PMB 44	4781	529			SEC17-T14N-R09W
AMC 403485	PMB 45	4781	530			SEC17-T14N-R09W
AMC 403486	PMB 46	4781	531			SEC17-T14N-R09W
AMC 403487	PMB 47	4781	532			SEC17-T14N-R09W
AMC 403488	PMB 48	4781	533			SEC17-T14N-R09W
AMC 413793	MPC 1	4861	238			SEC16-T14N-R09W
AMC 413794	MPC 2	4861	239			SEC16-T14N-R09W
AMC 413795	MPC 3	4861	240			SEC16-T14N-R09W
AMC 413796	MPC 4	4861	241			SEC16-T14N-R09W
AMC 413797	MPC 5	4861	242			SEC16-T14N-R09W
AMC 413798	MPC 6	4861	243			SEC16-T14N-R09W
AMC 413799	MPC 7	4861	244			SEC16-T14N-R09W
AMC 413800	MPC 8	4861	245			SEC16-T14N-R09W
AMC 413801	MPC 9	4861	246			SEC16-T14N-R09W
AMC 413802	MPC 10	4861	247			SEC16-T14N-R09W
AMC 413803	MPC 11	4861	248			SEC16-T14N-R09W

Date: 3/13/2012

RECORDERS MEMO: LEGIBILITY
 QUESTIONABLE FOR GOOD REPRODUCTION

2012 AUG 10 P 1:13

Page 19

RECEIVED
 BLM AZ STATE OFFICE

RECEIVED
 BLM AZ STATE OFFICE
 2012 DEC 27 P 1:42

28/9



Exhibit A

County: Yavapai

State: AZ

BLM Serial #	Claim Name	Original Recording		Amended Recording		Location
		Recording #	Page #	Recording #	Page #	
AMC 413804	MPC 12	4861	249			SEC16-T14N-R09W
AMC 413805	MPC 13	4861	250			SEC16-T14N-R09W
AMC 413806	MPC 14	4861	251			SEC16-T14N-R09W
AMC 413807	MPC 15	4861	252			SEC16-T14N-R09W
AMC 413808	MPC 16	4861	253			SEC16-T14N-R09W
AMC 413809	MPC 17	4861	254			SEC16-T14N-R09W
AMC 413810	MPC 18	4861	255			SEC16-T14N-R09W
AMC 413811	MPC 19	4861	256			SEC16-T14N-R09W
AMC 413812	MPC 20	4861	257			SEC16-T14N-R09W
AMC 413813	MPC 21	4861	258			SEC16-T14N-R09W
AMC 413814	MPC 22	4861	259			SEC16-T14N-R09W
AMC 413815	MPC 23	4861	260			SEC16-T14N-R09W
AMC 413816	MPC 24	4861	261			SEC16-T14N-R09W
AMC 413817	MPC 25	4861	262			SEC16-T14N-R09W
AMC 413818	MPC 26	4861	263			SEC16-T14N-R09W
AMC 413819	MPC 27	4861	264			SEC16-T14N-R09W
AMC 413820	MPC 28	4861	265			SEC16-T14N-R09W
AMC 413821	MPC 29	4861	266			SEC16-T14N-R09W
AMC 413822	MPC 30	4861	267			SEC16-T14N-R09W
AMC 413823	MPC 31	4861	268			SEC16-T14N-R09W
AMC 413824	MPC 32	4861	269			SEC16-T14N-R09W
AMC 413825	MPC 33	4861	270			SEC16-T14N-R09W
AMC 413826	MPC 34	4861	271			SEC16-T14N-R09W
AMC 413827	MPC 35	4861	272			SEC16-T14N-R09W
AMC 413828	MPC 36	4861	273			SEC16-T14N-R09W
AMC 413829	MPC 37	4861	274			SEC16-T14N-R09W
AMC 413830	MPC 38	4861	275			SEC16-T14N-R09W
AMC 413831	MPC 39	4861	276			SEC16-T14N-R09W
AMC 413832	MPC 40	4861	277			SEC16-T14N-R09W
AMC 413833	MPC 41	4861	278			SEC16-T14N-R09W
AMC 413834	MPC 42	4861	279			SEC16-T14N-R09W
AMC 413835	MPC 43	4861	280			SEC16-T14N-R09W
AMC 413836	MPC 44	4861	281			SEC16-T14N-R09W
AMC 413837	MPC 45	4861	282			SEC16-T14N-R09W
AMC 413838	MPC 46	4861	283			SEC16-T14N-R09W
AMC 413839	MPC 47	4861	284			SEC16-T14N-R09W
AMC 413840	MPC 48	4861	285			SEC16-T14N-R09W
AMC 413841	MPC 49	4861	286			SEC16-T14N-R09W

Date: 3/13/2012

Page 20

2012 AUG 10 P 1:13

RECEIVED
BLM AZ STATE OFFICE

2012 DEC 27 P 1:42

RECEIVED
BLM AZ STATE OFFICE

RECORDERS MEMO: LEGIBILITY
QUESTIONABLE FOR GOOD REPRODUCTION

28/42

Exhibit A

County: Yavapai

State: AZ

BLM Serial #	Claim Name	Original Recording		Amended Recording		Location
		Recording #	Page #	Recording #	Page #	
AMC 413842	MPC 50	4861	287			SEC16-T14N-R09W
AMC 413843	MPC 51	4861	288			SEC16-T14N-R09W
AMC 413844	MPC 52	4861	289			SEC16-T14N-R09W
AMC 413845	MPC 53	4861	290			SEC16-T14N-R09W
AMC 413846	MPC 54	4861	291			SEC16-T14N-R09W
AMC 413847	MPC 55	4861	292			SEC16-T14N-R09W
AMC 413848	MPC 56	4861	293			SEC16-T14N-R09W
AMC 413849	MPC 57	4861	294			SEC16-T14N-R09W
AMC 413850	MPC 58	4861	295			SEC16-T14N-R09W
AMC 413851	MPC 59	4861	296			SEC16-T14N-R09W
AMC 413852	MPC 60	4861	297			SEC16-T14N-R09W
AMC 413853	MPC 61	4861	298			SEC16-T14N-R09W
AMC 413854	MPC 62	4861	299			SEC16-T14N-R09W
AMC 413855	MPC 63	4861	300			SEC16-T14N-R09W
AMC 413856	MPC 64	4861	301			SEC16-T14N-R09W
AMC 413857	MPC 65	4861	302			SEC16-T14N-R09W
AMC 413858	MPC 66	4861	303			SEC16-T14N-R09W
AMC 413859	MPC 67	4861	304			SEC16-T14N-R09W
AMC 413860	MPC 68	4861	305			SEC16-T14N-R09W
AMC 413861	MPC 69	4861	306			SEC16-T14N-R09W
AMC 413862	MPC 70	4861	307			SEC16-T14N-R09W
AMC 413863	MPC 71	4861	308			SEC16-T14N-R09W
AMC 413864	MPC 72	4861	309			SEC16-T14N-R09W
AMC 413865	MPC 73	4861	310			SEC16-T14N-R09W
AMC 413866	MPC 74	4861	311			SEC16-T14N-R09W
AMC 413867	MPC 75	4861	312			SEC16-T14N-R09W
AMC 413868	MPC 76	4861	313			SEC16-T14N-R09W
AMC 413869	MPC 77	4861	314			SEC16-T14N-R09W
AMC 413870	MPC 78	4861	315			SEC16-T14N-R09W
AMC 413871	MPC 79	4861	316			SEC16-T14N-R09W
AMC 413872	MPC 80	4861	317			SEC16-T14N-R09W
AMC 413873	MPC 81	4861	318			SEC16-T14N-R09W
AMC 413874	MPC 82	4861	319			SEC16-T14N-R09W
AMC 413875	MPC 83	4861	320			SEC16-T14N-R09W
AMC 413876	MPC 84	4861	321			SEC16-T14N-R09W
AMC 413877	MPC 85	4861	322			SEC16-T14N-R09W
AMC 413878	MPC 86	4861	323			SEC16-T14N-R09W
AMC 413879	MPC 87					SEC16-T14N-R09W

Date: 3/13/2012

PHOENIX, ARIZONA

2012 AUG 10 P 1:13

Page 21

RECORDERS MEMO: LEGIBILITY
 QUESTIONABLE FOR GOOD REPRODUCTION

RECEIVED
 BLM AZ STATE OFFICE

RECEIVED
 BLM AZ STATE OFFICE

38/SC




Exhibit A

County: Yavapai

State: AZ

BLM Serial #	Claim Name	Original Recording		Amended Recording		Location
		Recording #	Page #	Recording #	Page #	
AMC 413880	MPC 88	4861	325			SEC16-T14N-R09W
AMC 413881	MPC 89	4861	326			SEC16-T14N-R09W
AMC 413882	MPC 90	4861	327			SEC16-T14N-R09W
AMC 413883	MPC 91	4861	328			SEC16-T14N-R09W
AMC 413884	MPC 92	4861	329			SEC16-T14N-R09W
AMC 413885	MPC 93	4861	330			SEC16-T14N-R09W
AMC 413886	MPC 94	4861	331			SEC16-T14N-R09W
AMC 413887	MPC 95	4861	332			SEC16-T14N-R09W
AMC 413888	MPC 96	4861	333			SEC16-T14N-R09W
AMC 413889	MPC 97	4861	334			SEC16-T14N-R09W
AMC 413890	MPC 98	4861	335			SEC16-T14N-R09W
AMC 413891	MPC 99	4861	336			SEC16-T14N-R09W
AMC 413892	MPC 100	4861	337			SEC16-T14N-R09W
AMC 413893	MPC 101	4861	338			SEC16-T14N-R09W
AMC 413894	MPC 102	4861	339			SEC16-T14N-R09W
AMC 413895	MPC 103	4861	340			SEC16-T14N-R09W
AMC 413896	MPC 104	4861	341			SEC16-T14N-R09W
AMC 413897	MPC 105	4861	342			SEC16-T14N-R09W
AMC 413898	MPC 106	4861	343			SEC16-T14N-R09W
AMC 413899	MPC 107	4861	344			SEC16-T14N-R09W
AMC 413900	MPC 108	4861	345			SEC16-T14N-R09W
AMC 413901	MPC 109	4861	346			SEC16-T14N-R09W
AMC 413902	MPC 110	4861	347			SEC16-T14N-R09W
AMC 413903	MPC 111	4861	348			SEC16-T14N-R09W
AMC 413904	MPC 112	4861	349			SEC16-T14N-R09W
AMC 413905	MPC 113	4861	350			SEC16-T14N-R09W
AMC 413906	MPC 114	4861	351			SEC16-T14N-R09W
AMC 413907	MPC 115	4861	352			SEC16-T14N-R09W
AMC 413908	MPC 116	4861	353			SEC16-T14N-R09W
AMC 413909	MPC 117	4861	354			SEC16-T14N-R09W
AMC 413910	MPC 118	4861	355			SEC16-T14N-R09W
AMC 413911	MPC 119	4861	356			SEC16-T14N-R09W
AMC 413912	MPC 120	4861	357			SEC16-T14N-R09W
AMC 413913	MPC 121	4861	358			SEC16-T14N-R09W
AMC 413914	MPC 122	4861	359			SEC16-T14N-R09W
AMC 413915	MPC 123	4861	360			SEC16-T14N-R09W
AMC 413916	MPC 124	4861	361			SEC16-T14N-R09W
AMC 413917	MPC 125	4861	361			SEC16-T14N-R09W

RECEIVED
BLM AZ STATE OFFICE

PHOENIX, ARIZONA

Date: 3/13/2012

2012 AUG 10 P 1:14

Page 22

RECORDERS MEMO: LEGIBILITY
 QUESTIONABLE FOR GOOD REPRODUCTION

RECEIVED
BLM AZ STATE OFFICE

Handwritten signature



Exhibit A

County: Yavapai

State: AZ

BLM Serial #

Claim Name

AMC 413918

MPC 126

No. Of Claims

831

SC

Original Recording

Amended Recording

Recording #

Page #

Recording #

Page #

Location

4861

363

SEC16-T14N-R09W

RECEIVED
BLM AZ STATE OFFICE
2012 DEC 27 P 1:43
PHOENIX, ARIZONA

PHOENIX, ARIZONA

2012 AUG 10 P 1:14

RECEIVED
BLM AZ STATE OFFICE

Date: 3/13/2012

SC

Form 1370-18
(July 1984)

UNITED STATES
DEPARTMENT OF THE INTERIOR
BUREAU OF LAND MANAGEMENT

No. 181639

Date 12/27/12

TEMPORARY RECEIPT

Received \$ 43660 Check 009831106

On account of FREEPORT - Mc MORAN CORP

Received from:

AMC 41648 (NOI)
Stephanie Lurton

Credit is subject to
clearing of any checks
This is not a permit,
license, or lease.

Ausie Cruz
ACCOUNTING OFFICE

United States Department of the Interior
 Bureau of Land Management
 LANDS/RECREATION & PLANNING
 ONE N CENTRAL AVE
 PHOENIX, AZ 85004 -2203
 Phone: 602-417-9200

Receipt

No: 2714863

Transaction #: 2797245	
Date of Transaction: 12/28/2012	
CUSTOMER:	
FREEPORT MCMORAN CORP 333 N CENTRAL AVE PHOENIX, AZ 85004 US	

LINE #	QTY	DESCRIPTION	REMARKS	UNIT PRICE	TOTAL
1	1.00	LOCATABLE MINERALS / MINING CLAIMS-NOT NEW-UNADJUD, ONE AUTH NO. ONLY / MINING CLAIM MONEY RECEIVED CASES: AMC41648/\$43600.00	NOI (4366)	- n/a -	43600.00
TOTAL:					\$43,600.00

INCORRECT AMOUNT (26)

PAYMENT INFORMATION			
1	AMOUNT:	43600.00	POSTMARKED: N/A
	TYPE:	CHECK	RECEIVED: 12/27/2012
	CHECK NO:	009831106	
	NAME:	FREEPORT MCMORAN CORP 333 N CENTRAL AVE PHOENIX AZ 85004 US	

REMARKS
TEMP RECEIPT #181639

This receipt was generated by the automated BLM Collections and Billing System and is a paper representation of a portion of the official electronic record contained therein.

Order Detail
Close

Transaction ID 2797245 Receive Date 12/27/2012
 Order Type A Receipt ID 2714863
 Order Status P Reference Transaction
 Order Date 12/28/2012 Last Updated By 3055
 Login ID 3055 Last Update User scrutz
 Login scrutz Last Update Date 12/31/12 11:32

Customer ID Address 1333 N CENTRAL AVE
 First Name Address 2
 Middle Initial City PHOENIX State AZ Zip -
 Last Name Country US
 Company FREEPORT MCMORAN CORP Phone

Assignor ID
 First Name
 Middle Initial
 Last Name
 Company
 AR flag

Historical Order Number

Order Items

Order Item	Xfer Or	Order ID	Logan	OL Date	F Type	Qty	Unit Price	Total	Bill Number	Bill Line	Bill	Cost Ctr	Rept Org	NWBS	Commodity	Subject	Action	Action Code	Exp	ve	Fund	Funct Area	Commit	Cr/CL Acct	Product Code	Stat	Product	Disc	Logn ID	Int Order
1	6132541	2797245	scrutz	12/28/2012	C	1.00	0.00	43660.00				LLAZ931000	LLAZ931000	LOCA	LMMCMINING CLAIM MONEY RECEIVED	9532	2013	XXXXL6500DP	L01130000.000000				2400.AR000	D					3055	
2	6134299	6132541	scrutz	12/31/2012	C	1.00	0.00	43660.00				LLAZ931000	LLAZ931000	LOCA	LMMCMINING CLAIM MONEY RECEIVED	9532	2013	XXXXL6500DP	L01130000.000000				2400.AR000	D					3055	
3	6134300	6134299	scrutz	12/31/2012	C	1.00	0.00	43660.00				LLAZ931000	LLAZ931000	LOCA	LMMCMINING CLAIM MONEY RECEIVED	9532	2013	XXXXL6500DP	L01130000.000000				2400.AR000	D					3055	
4	6180850	6134300	R2KMC1	02/09/2013	T	0.21	0.00	-9330.00				LLAZ931000	LLAZ931000	LOCA	LMMCMINING CLAIM MONEY RECEIVED	9532	2013	XXXXL6500DP	L01130000.000000				2400.AR000	D					2734	
5	6180851	6180850	R2KMC1	02/09/2013	T	933.09	10.00	9330.00				LLAZ950000	LLAZ931000	LOCA	MCTR NOTE-INTENT TO HOLD SVC CHG \$10	16215	2013	13XL1109ML	L19300000.RB0000	C00000			5900.C0000	D					2734	
6	6180910	6134300	R2KMC1	02/10/2013	T	0.36	0.00	-15910.00				LLAZ931000	LLAZ931000	LOCA	LMMCMINING CLAIM MONEY RECEIVED	9532	2013	XXXXL6500DP	L01130000.000000				2400.AR000	D					2734	
7	6180911	6180910	R2KMC1	02/10/2013	T	1591.09	10.00	15910.00				LLAZ950000	LLAZ931000	LOCA	MCTR NOTE-INTENT TO HOLD SVC CHG \$10	16215	2013	13XL1109ML	L19300000.RB0000	C00000			5900.C0000	D					2734	
8	6197260	6134300	R2KMC1	02/24/2013	T	0.32	0.00	-13880.00				LLAZ931000	LLAZ931000	LOCA	LMMCMINING CLAIM MONEY RECEIVED	9532	2013	XXXXL6500DP	L01130000.000000				2400.AR000	D					2734	
9	6197261	6197260	R2KMC1	02/24/2013	T	1388.06	10.00	13880.00				LLAZ950000	LLAZ931000	LOCA	MCTR NOTE-INTENT TO HOLD SVC CHG \$10	16215	2013	13XL1109ML	L19300000.RB0000	C00000			5900.C0000	D					2734	
10	6202848	6134300	R2KMC1	02/27/2013	T	0.10	0.00	-4450.00				LLAZ931000	LLAZ931000	LOCA	LMMCMINING CLAIM MONEY RECEIVED	9532	2013	XXXXL6500DP	L01130000.000000				2400.AR000	D					2734	
11	6202849	6202848	R2KMC1	02/27/2013	T	445.09	10.00	4450.00				LLAZ950000	LLAZ931000	LOCA	MCTR NOTE-INTENT TO HOLD SVC CHG \$10	16215	2013	13XL1109ML	L19300000.RB0000	C00000			5900.C0000	D					2734	
12	6220883	6134300	R2KMC1	03/14/2013	T	0.00	0.00	-20.00				LLAZ931000	LLAZ931000	LOCA	LMMCMINING CLAIM MONEY RECEIVED	9532	2013	XXXXL6500DP	L01130000.000000				2400.AR000	D					2734	
13	6220884	6220883	R2KMC1	03/14/2013	T	2.00	0.00	20.00				LLAZ950000	LLAZ931000	LOCA	MCTR NONREFUNDABLE PROCESSING FEE	17565	2013	13XL1109ML	L19300000.RB0000	C00000			5900.C0000	D					2734	
14	6220885	6220883	R2KMC1	03/14/2013	T	7.00	10.00	70.00				LLAZ950000	LLAZ931000	LOCA	MCTR NOTE-INTENT TO HOLD SVC CHG \$10	16215	2013	13XL1109ML	L19300000.RB0000	C00000			5900.C0000	D					2734	

**United States Department of the Interior
Bureau of Land Management
LANDS/RECREATION & PLANNING
ONE N CENTRAL AVE
PHOENIX, AZ 85004 -2203
Phone: 602-417-9200**

Receipt

No: 2714863

Transaction #: 2797245	ENTERED INTO COMPUTER
Date of Transaction: 12/28/2012	
CUSTOMER:	
FREEPORT MCMORAN CORP 333 N CENTRAL AVE PHOENIX, AZ 85004 US	

LINE #	QTY	DESCRIPTION	REMARKS	UNIT PRICE	TOTAL
1	1.00	LOCATABLE MINERALS / MINING CLAIMS- NOT NEW-UNADJUD, ONE AUTH NO. ONLY / MINING CLAIM MONEY RECEIVED CASES: AMC41648/\$43660.00	NOI (4366)	- n/a -	43660.00
TOTAL:					\$43,660.00

CORRECTION #15

PAYMENT INFORMATION					
1	AMOUNT:	43660.00	POSTMARKED:	N/A	
	TYPE:	CHECK	RECEIVED:	12/31/2012	
	CHECK NO:	009831106			
	NAME:	FREEPORT MCMORAN CORP 333 N CENTRAL AVE PHOENIX AZ 85004 US			

REMARKS
TEMP RECEIPT #181639

This receipt was generated by the automated BLM Collections and Billing System and is a paper representation of a portion of the official electronic record contained therein.

Message:

1366 ROWS RETRIEVED

CBS Export Results Report

Include Resolved Records

Record Status

Error Records (E/M/I)

Accepted Records (A/W)

"On Hold" Records (H)

All Records (for s/n or receipt nr)

Exported, No Results From CBS

New (not yet exported)

Printable Format (legal/landscape)

Search Criteria

Enter export Date (mm/dd/yyyy) ALL

Serial Number match (optional)

Receipt Nr (optional) 2714863

Export Nr (exclusive)

LR2000 User (defaults to login) ALL

Query

Reset

Responsible Area (Errors On)

User (U,X)

Programmer (P,X)

All (U,P,X)

User Guide

Resend?	Export Nr	A/D	Serial Nr	Mult	Code	S Amount	Remarks	Receipt Nr	LR2000 User	#Msg	Resolved?	OK	Stat1	Area	CBS Msg 1	Stat2	Area	Msg 2	CBS 392 ID	392 S Amt	Action Update Date	Resend	Resend Orig	Export Date
<input type="checkbox"/>	4023633	A	AMC41648	488	481	10.00	481;2012	2714863	ATHROWER	1	<input type="checkbox"/>		A		ACCP				1887333	43660.00	2/9/2013 10:00			2/9/2013
<input type="checkbox"/>	4023634	A	AMC41649	488	481	10.00	481;2012	2714863	ATHROWER	1	<input type="checkbox"/>		A		ACCP				1887333	43660.00	2/9/2013 10:00			2/9/2013
<input type="checkbox"/>	4023635	A	AMC41650	488	481	10.00	481;2012	2714863	ATHROWER	1	<input type="checkbox"/>		A		ACCP				1887333	43660.00	2/9/2013 10:00			2/9/2013
<input type="checkbox"/>	4023636	A	AMC41651	488	481	10.00	481;2012	2714863	ATHROWER	1					ACCP				1887333	43660.00	2/9/2013 10:00			2/9/2013
<input type="checkbox"/>	4023637	A	AMC41652	488	481	10.00	481;2012	2714863	ATHROWER	1					ACCP				1887333	43660.00	2/9/2013 10:00			2/9/2013
<input type="checkbox"/>	4023638	A	AMC41653	488	481	10.00	481;2012	2714863	ATHROWER	1					ACCP				1887333	43660.00	2/9/2013 10:00			2/9/2013
<input type="checkbox"/>	4023639	A	AMC41654	488	481	10.00	481;2012	2714863	ATHROWER	1					ACCP				1887333	43660.00	2/9/2013 10:00			2/9/2013
<input type="checkbox"/>	4023640	A	AMC41655	488	481	10.00	481;2012	2714863	ATHROWER	1					ACCP				1887333	43660.00	2/9/2013 10:00			2/9/2013
<input type="checkbox"/>	4023641	A	AMC41656	488	481	10.00	481;2012	2714863	ATHROWER	1					ACCP				1887333	43660.00	2/9/2013 10:00			2/9/2013
<input type="checkbox"/>	4023642	A	AMC41657	488	481	10.00	481;2012	2714863	ATHROWER	1					ACCP				1887333	43660.00	2/9/2013 10:00			2/9/2013
<input type="checkbox"/>	4023643	A	AMC41658	488	481	10.00	481;2012	2714863	ATHROWER	1					ACCP				1887333	43660.00	2/9/2013 10:00			2/9/2013
<input type="checkbox"/>	4023644	A	AMC41659	488	481	10.00	481;2012	2714863	ATHROWER	1					ACCP				1887333	43660.00	2/9/2013 10:00			2/9/2013
<input type="checkbox"/>	4023645	A	AMC67991	488	481	10.00	481;2012	2714863	ATHROWER	1					ACCP				1887333	43660.00	2/9/2013 10:01			2/9/2013
<input type="checkbox"/>	4023646	A	AMC67992	488	481	10.00	481;2012	2714863	ATHROWER	1					ACCP				1887333	43660.00	2/9/2013 10:01			2/9/2013
<input type="checkbox"/>	4023647	A	AMC67993	488	481	10.00	481;2012	2714863	ATHROWER	1					ACCP				1887333	43660.00	2/9/2013 10:01			2/9/2013
<input type="checkbox"/>	4023648	A	AMC67994	488	481	10.00	481;2012	2714863	ATHROWER	1					ACCP				1887333	43660.00	2/9/2013 10:01			2/9/2013
<input type="checkbox"/>	4023649	A	AMC180090	488	481	10.00	481;2012	2714863	ATHROWER	1					ACCP				1887333	43660.00	2/9/2013 10:01			2/9/2013
<input type="checkbox"/>	4023650	A	AMC180096	488	481	10.00	481;2012	2714863	ATHROWER	1					ACCP				1887333	43660.00	2/9/2013 10:02			2/9/2013
<input type="checkbox"/>	4023651	A	AMC180097	488	481	10.00	481;2012	2714863	ATHROWER	1					ACCP				1887333	43660.00	2/9/2013 10:02			2/9/2013
<input type="checkbox"/>	4023652	A	AMC180098	488	481	10.00	481;2012	2714863	ATHROWER	1					ACCP				1887333	43660.00	2/9/2013 10:02			2/9/2013

Total of TEN Individual packets submitted with this payment

Number of claims:

- 14
- 74
- 241
- 288
- 316
- 337
- 626
- 635
- 831
- 1004

Total = 4366

Ascertained Lead File Numbers for each packet.
APR 08 2013 (PB)

AMC 31840

AMC 38688

AMC 61004

AMC 62882

AMC 63137

AMC 79981

AMC 131683

AMC 159967

AMC 305766

AMC 308466

AMC 317120

AMC 322631

AMC 335326

AMC 362070

AMC 364582

AMC 366982

AMC 397192

AMC 397194

AMC 403441

August 1, 2011

After recording, return to:
Freeport-McMoRan Corporation
Attn: D. Stillwell
333 North Central Avenue
Phoenix, AZ 85004

Bureau of Land Management
Department of the Interior
One N. Central Avenue
Phoenix, AZ 85004

NO. OF CLAIMS 705
AMOUNT 98700
RECEIPT NO. 2397188
INIT. SC

2011

**** BLM-ASO****

NOTICE OF INTENT TO HOLD MINING CLAIMS AND PAYMENT OF BLM MAINTENANCE FEE

Re: Payment of Annual Claim Maintenance Fee

Dear Sir or Madam:

This will serve as notice that Freeport-McMoRan Bagdad, Inc., whose address for purposes of this filing is Land and Water Department, 333 North Central Ave., Phoenix, Arizona 85004, intends to hold the mining claims and/or mill sites described on Exhibit A attached hereto for the assessment year ending at 12 o'clock, noon, on September 1, 2012 by payment of the annual maintenance fee of \$140 per claim or site. Payment of such amount is made herewith for such assessment year for each of the claims and sites, the name, and BLM serial number with the book and page or index number of recording of the location notice in the official records of Yavapai County, Arizona, of which, is set forth on Exhibit A attached hereto and by this reference incorporated herein.

Donald A. Stillwell
Donald A. Stillwell for
Freeport-McMoRan Bagdad, Inc.

State of Arizona)
) ss.
County of Maricopa)

RECEIVED
NOTARY PUBLIC
STEPHANIE D. TURTON
PHOENIX, ARIZONA
2011 AUG - 4 P 2:21

The foregoing instrument was acknowledged before me on August 3rd, 2011, by Donald A. Stillwell, on behalf of Freeport-McMoRan Bagdad, Inc.

(Seal)



STEPHANIE D. TURTON
Notary Public - Arizona
Maricopa County
Expires 11/18/2011

Stephanie D. Turton
Notary Public
My commission expires: 11/18/2011

AUG 9 2011 cm

EXHIBIT A

County: Yavapai

State: AZ

Original Recording

Amended Recording

<u>BLM Serial #</u>	<u>Claim Name</u>	<u>Recording #</u>	<u>Page #</u>	<u>Recording #</u>	<u>Page #</u>	<u>Location</u>
AMC 031840	RS 129	1185	243			SEC34-T15N-R10W
AMC 031841	RS 130	1185	245			SEC34-T15N-R10W
AMC 031842	RS 131	1185	247			SEC34-T15N-R10W
AMC 031843	RS 132	1185	249			SEC34-T15N-R10W
AMC 031844	RS 133	1185	251			SEC34-T15N-R10W
AMC 031845	RS 134	1185	253			SEC34-T15N-R10W
AMC 031846	RS 135	1185	255			SEC34-T15N-R10W
✓ AMC 031847	RS 136	1185	257			SEC34-T15N-R10W
AMC 031856	RS 145	1185	275			SEC34-T15N-R10W
AMC 031857	RS 146	1185	277			SEC34-T15N-R10W
AMC 031858	RS 147	1185	279			SEC34-T15N-R10W
AMC 031859	RS 148	1185	281			SEC34-T15N-R10W
AMC 031860	RS 149	1185	283			SEC34-T15N-R10W
AMC 031861	RS 150	1185	285			SEC34-T15N-R10W
AMC 031862	RS 151	1185	287			SEC34-T15N-R10W
✓ AMC 031863	RS 152	1185	289			SEC34-T15N-R10W
AMC 031872	RS 165	1185	307			SEC34-T15N-R10W
AMC 031873	RS 166	1185	309			SEC34-T15N-R10W
AMC 031874	RS 167	1185	311			SEC34-T15N-R10W
✓ AMC 031875	RS 168	1185	313			SEC34-T15N-R10W
AMC 031884	RS 181	1185	331			SEC34-T15N-R10W
AMC 031885	RS 182	1185	333			SEC34-T15N-R10W
AMC 031886	RS 183	1185	335			SEC34-T15N-R10W
✓ AMC 031887	RS 184	1185	337			SEC34-T15N-R10W
AMC 031896	RS 197	1185	355			SEC34-T15N-R10W
AMC 031897	RS 198	1185	357			SEC34-T15N-R10W
AMC 031898	RS 199	1185	359			SEC34-T15N-R10W
AMC 031899	RS 200	1185	361			SEC34-T15N-R10W
AMC 031900	RS 213	1185	363			SEC34-T15N-R10W
AMC 031901	RS 214	1185	365			SEC34-T15N-R10W
AMC 031902	RS 215	1185	367			SEC34-T15N-R10W
✓ AMC 031903	RS 216	1185	369			SEC34-T15N-R10W
AMC 038690	DEER NO. 3	580	730			SEC12-T14N-R10W
AMC 038691	DEER NO. 4	580	731			SEC12-T14N-R10W
AMC 038692	DEER NO. 5	580	732			SEC12-T14N-R10W
AMC 038693	DEER NO. 6	580	733			SEC12-T14N-R10W
AMC 038694	DEER NO. 7A	1202	282			SEC12-T14N-R10W
AMC 038695	DEER NO. 8A	1202	284			SEC12-T14N-R10W

Date: 6/2/2011

Page 1

2011 JUN - 4 P 2:22

RECEIVED
STATE OFFICE

38/50

EXHIBIT A

County: Yavapai

State: AZ

BLM Serial #	Claim Name	Original Recording		Amended Recording		Location
		Recording #	Page #	Recording #	Page #	
✓ AMC 038696	DEER NO. 9	580	881			SEC12-T14N-R10W
AMC 038708	DEER # 21	669	962			SEC12-T14N-R10W
AMC 038709	DEER # 22	669	963			SEC12-T14N-R10W
AMC 038710	DEER # 23	669	964			SEC12-T14N-R10W
AMC 038711	DEER # 24	669	965			SEC12-T14N-R10W
AMC 038712	DEER # 25	669	966			SEC12-T14N-R10W
AMC 038713	DEER # 26	669	967			SEC12-T14N-R10W
AMC 038714	DEER # 27	669	968			SEC12-T14N-R10W
AMC 038715	DEER # 28	669	969			SEC13-T14N-R10W
AMC 038716	DEER # 29	669	970			SEC13-T14N-R10W
AMC 038717	DEER # 30	669	971			SEC12-T14N-R10W
AMC 038718	DEER # 31	669	972			SEC12-T14N-R10W
AMC 038719	DEER # 32	669	973			SEC12-T14N-R10W
AMC 038720	DEER # 33	669	974			SEC12-T14N-R10W
AMC 038721	DEER # 34	669	975			SEC13-T14N-R10W
AMC 038722	DEER # 35	669	976			SEC13-T14N-R10W
AMC 038723	DEER # 36	669	977			SEC13-T14N-R10W
AMC 038724	DEER # 37	669	978			SEC13-T14N-R10W
AMC 038725	DEER # 38	669	979			SEC12-T14N-R10W
AMC 038726	DEER # 39	669	980			SEC12-T14N-R10W
AMC 038727	DEER # 40	669	981			SEC12-T14N-R10W
AMC 038728	DEER # 41	669	982			SEC12-T14N-R10W
AMC 038729	DEER # 42	669	983			SEC13-T14N-R10W
AMC 038730	DEER # 43	669	984			SEC13-T14N-R10W
AMC 038731	DEER # 44	669	985			SEC13-T14N-R10W
AMC 038732	DEER # 45	669	986			SEC13-T14N-R10W
AMC 038733	DEER # 46	669	987			SEC13-T14N-R10W
AMC 038734	DEER # 47	669	988			SEC13-T14N-R10W
AMC 038735	DEER # 48	669	989			SEC11-T14N-R10W
AMC 038736	DEER # 49	669	990			SEC11-T14N-R10W
AMC 038737	DEER # 50	669	991			SEC14-T14N-R10W
AMC 038738	DEER # 51	669	992			SEC14-T14N-R10W
AMC 038739	DEER # 52	669	993			SEC14-T14N-R10W
AMC 038740	DEER # 53 (RELOCATION)	695	390			SEC13-T14N-R10W
AMC 038741	DEER # 54	669	995			SEC14-T14N-R10W
AMC 038742	DEER # 55	669	996			SEC14-T14N-R10W
AMC 038743	DEER # 56	669	997			SEC14-T14N-R10W
AMC 038744	DEER # 57	669	998			SEC14-T14N-R10W

Date: 6/2/2011

2011 JUN 4 P 2:22

RECORDED & INDEXED
JUN 2 2011

38/50

EXHIBIT A

County: Yavapai

State: AZ

<u>BLM Serial #</u>	<u>Claim Name</u>	<u>Original Recording</u>		<u>Amended Recording</u>		<u>Location</u>
		<u>Recording #</u>	<u>Page #</u>	<u>Recording #</u>	<u>Page #</u>	
AMC 038745	DEER # 58	669	999			SEC14-T14N-R10W
AMC 038746	DEER # 59	670	001			SEC14-T14N-R10W
AMC 038747	DEER # 60 (RELOCATION)	695	391			SEC14-T14N-R10W
AMC 038748	DEER # 61	670	003			SEC14-T14N-R10W
AMC 038749	DEER # 62	670	004			SEC14-T14N-R10W
AMC 038750	DEER # 63	670	005			SEC14-T14N-R10W
✓ AMC 038751	DEER # 64	670	006			SEC14-T14N-R10W
AMC 038767	DEER # 81	938	474			SEC12-T14N-R10W
AMC 038768	DEER # 82	938	475			SEC12-T14N-R10W
AMC 038769	DEER # 83	938	476			SEC12-T14N-R10W
✓ AMC 038770	DEER # 84	938	477			SEC12-T14N-R10W
AMC 061004	BONANZA	156	243	1385	655	SEC07-T14N-R09W
✓ AMC 061005	POLARIS	156	247	4214	514	SEC08-T14N-R09W
AMC 062882	KEYNOTE	108	189			SEC20-T14N-R09W
AMC 062883	MOON ANCHOR	076	374			SEC19-T14N-R09W
AMC 062884	BIRD EYE	076	375			SEC19-T14N-R09W
AMC 062885	LONGVIEW	050	191	071	025	SEC30-T14N-R09W
AMC 062886	NINO	017	007			SEC19-T14N-R09W
AMC 062887	QUEEN EXTENSION #1	004	538			SEC20-T14N-R09W
AMC 062888	BRUCE #1	608	348			SEC19-T14N-R09W
AMC 062889	BRUCE #3	608	350			SEC19-T14N-R09W
AMC 062890	R & R #2	608	345			SEC18-T14N-R09W
AMC 062891	JOS #5	576	129			SEC19-T14N-R09W
AMC 062892	JOS #6	576	130			SEC19-T14N-R09W
AMC 062893	CYPRUS NO 1	005	483	025	589	SEC20-T14N-R09W
AMC 062894	CYPRUS NO 2	005	484	025	590	SEC20-T14N-R09W
AMC 062895	CYPRUS NO 3	005	485	025	591	SEC20-T14N-R09W
AMC 062896	CYPRUS NO. 4	013	022	049	525	SEC20-T14N-R09W
AMC 062897	CYPRUS NO. 5	013	023	049	526	SEC17-T14N-R09W
AMC 062898	CYPRUS NO 6	013	024	049	527	SEC20-T14N-R09W
AMC 062899	CYPRUS #7	049	528			SEC19-T14N-R09W
AMC 062900	CYPRUS #8	049	529			SEC19-T14N-R09W
AMC 062901	CYPRUS #9	049	530			SEC19-T14N-R09W
AMC 062902	CYPRUS #10	049	531			SEC19-T14N-R09W
AMC 062903	CYPRUS #11	049	532			SEC19-T14N-R09W
AMC 062904	CYPRUS #12	049	533			SEC19-T14N-R09W
AMC 062905	CYPRUS #13	049	534			SEC19-T14N-R09W

Date: 6/2/2011

Page 3

2011 JUN -4 P 2:22

RECEIVED
LAND MANAGEMENT
PHOENIX, ARIZONA

mlc

EXHIBIT A

County: Yavapai

State: AZ

BLM Serial #	Claim Name	Original Recording		Amended Recording		Location
		Recording #	Page #	Recording #	Page #	
AMC 062906	CYPRUS # 14	071	024			SEC20-T14N-R09W
AMC 062907	CYPRUS #15	162	190			SEC18-T14N-R09W
AMC 062908	L. & W.	015	227			SEC19-T14N-R09W
AMC 062909	L. & W. NO. 3	015	230			SEC19-T14N-R09W
AMC 062910	L. & W. NO. 4	015	231			SEC19-T14N-R09W
AMC 062911	L. & W. NO. 5	015	232			SEC19-T14N-R09W
AMC 062912	BETA NO. 1	013	546			SEC19-T14N-R09W
AMC 062913	BETA NO. 2	013	547	025	588	SEC19-T14N-R09W
AMC 062914	BETA NO. 3	013	548			SEC19-T14N-R09W
AMC 062915	PLYMOUTH	131	046			SEC17-T14N-R09W
AMC 062916	PLYMOUTH EXTENSION	156	246			SEC20-T14N-R09W
✓ AMC 062917	VALENCIA	156	248			SEC17-T14N-R09W
AMC 063176	OCTAROON	144	367			SEC14-T14N-R10W
AMC 063177	OCTAROON NO. 1	144	368			SEC14-T14N-R10W
AMC 063178	RED MT. COPPER NO 1	358	215			SEC14-T14N-R10W
AMC 063179	RED MT. COPPER NO 2	358	216			SEC14-T14N-R10W
AMC 063180	RED MT. COPPER NO 3	358	217			SEC14-T14N-R10W
AMC 063181	RED MT. COPPER NO 4	358	218			SEC14-T14N-R10W
AMC 063182	RED MT. COPPER NO 5	358	219			SEC14-T14N-R10W
AMC 063183	RED MT. COPPER NO 6	358	220			SEC14-T14N-R10W
AMC 063184	RED MT. COPPER NO 7	358	221			SEC14-T14N-R10W
AMC 063185	RED MT. COPPER NO 8	358	222			SEC14-T14N-R10W
AMC 063186	RED MT. COPPER NO 9	358	223			SEC23-T14N-R10W
AMC 063187	COPPER-RIDGE NO 1	358	206			SEC14-T14N-R10W
AMC 063188	COPPER-RIDGE NO 2	358	207			SEC15-T14N-R10W
AMC 063189	COPPER-RIDGE NO 3	358	208			SEC15-T14N-R10W
AMC 063190	COPPER RIDGE NO 4	358	209			SEC14-T14N-R10W
AMC 063191	COPPER RIDGE NO 5	358	210			SEC15-T14N-R10W
AMC 063192	COPPER RIDGE NO 6	358	211			SEC22-T14N-R10W
AMC 063193	COPPER RIDGE NO 7	358	212			SEC22-T14N-R10W
AMC 063194	COPPER RIDGE NO 8	358	213			SEC22-T14N-R10W
AMC 063195	COPPER RIDGE NO 9	358	214			SEC22-T14N-R10W
AMC 063196	ISO #1	563	346			SEC14-T14N-R10W

Date: 6/2/2011

RECEIVED
 JUN 2 2011
 2:22 PM
 YAVAPAI COUNTY
 ARIZONA

33/50

EXHIBIT A

County: Yavapai

State: AZ

BLM Serial #	Claim Name	Original Recording		Amended Recording		Location
		Recording #	Page #	Recording #	Page #	
AMC 063197	ISO #2	563	347			SEC15-T14N-R10W
AMC 063198	ISO #3	563	348			SEC15-T14N-R10W
AMC 063199	ISO #4	563	349			SEC15-T14N-R10W
AMC 063200	ISO #5	563	350			SEC15-T14N-R10W
AMC 063201	ISO #6	563	351			SEC15-T14N-R10W
AMC 063202	ISO #7	563	352			SEC23-T14N-R10W
AMC 063203	ISO #8	563	353			SEC23-T14N-R10W
AMC 063204	ISO #9	563	354			SEC23-T14N-R10W
AMC 063205	ISO #10	563	355			SEC22-T14N-R10W
AMC 063206	ISO #11	563	356			SEC22-T14N-R10W
AMC 063207	ISO #12	563	357			SEC22-T14N-R10W
AMC 063208	ISO #13	563	358			SEC15-T14N-R10W
AMC 063209	ISO #14	563	359			SEC22-T14N-R10W
AMC 063210	ISO #15	568	502			SEC15-T14N-R10W
✓ AMC 063211	ISO #16	568	503			SEC15-T14N-R10W
AMC 063227	JLM 10	1230	885	4214	516	SEC08-T14N-R09W
✓ AMC 063228	JLM 11	1230	887			SEC08-T14N-R09W
AMC 063249	CY-6(A)	905	230	4680	531	SEC08-T14N-R09W
AMC 063250	CY-7	905	231			SEC08-T14N-R09W
AMC 063251	CY-8(A)	905	232	4680	534	SEC08-T14N-R09W
✓ AMC 063252	CY-9(A)	905	233	4680	532	SEC08-T14N-R09W
✓ AMC 063254	CY-11(A)	905	235	4680	533	SEC08-T14N-R09W
AMC 079981	R & R #1	608	344			SEC19-T14N-R09W
AMC 079982	R & R #3	608	346			SEC18-T14N-R09W
AMC 079983	R & R #4	608	347			SEC19-T14N-R09W
AMC 079984	BRUCE #2	608	349			SEC19-T14N-R09W
AMC 079985	JOS #1	576	125			SEC19-T14N-R09W
AMC 079986	JOS #2	576	126			SEC19-T14N-R09W
AMC 079987	JOS #3	576	127	761	181	SEC19-T14N-R09W
AMC 079988	JOS #4	576	128			SEC19-T14N-R09W
AMC 079989	COMBINE NO. 2	511	463			SEC18-T14N-R09W
AMC 079990	L. & W. NO. 1	015	228			SEC19-T14N-R09W
AMC 079991	L. & W. NO. 2	015	229			SEC19-T14N-R09W
AMC 079992	L. & W. NO. 6	015	233			SEC19-T14N-R09W
AMC 079993	L. & W. FRACTION	015	226	761	182	SEC19-T14N-R09W
✓ AMC 079994	POSSIBILITIES NO. 1	015	225			SEC19-T14N-R09W
✓ AMC 131683	PONDEROSA	1385	650	4214	515	SEC07-T14N-R09W
AMC 159967	BM 1					SEC26-T15N-R10W

Date: 6/2/2011

Page 5

NOTARY PUBLIC
 2011 JUN 2 2 22
 YAVAPAI COUNTY
 CLERK'S OFFICE

Handwritten initials/signature

EXHIBIT A

County: Yavapai

State: AZ

BLM Serial #	Claim Name	Original Recording		Amended Recording		Location
		Recording #	Page #	Recording #	Page #	
✓ AMC 159968	BM 2	1441	334			SEC26-T15N-R10W
AMC 305766	BEV 1	2265	277			SEC09-T14N-R09W
AMC 305767	BEV 2	2265	279			SEC09-T14N-R09W
AMC 305768	BEV 3	2265	281			SEC09-T14N-R09W
AMC 305769	BEV 4	2265	283			SEC09-T14N-R09W
AMC 305770	BEV 5	2265	285			SEC09-T14N-R09W
AMC 305771	BEV 6	2265	287			SEC09-T14N-R09W
AMC 305772	BEV 7	2265	289			SEC09-T14N-R09W
AMC 305773	BEV 8	2265	291			SEC09-T14N-R09W
AMC 305774	BEV 9	2265	293			SEC09-T14N-R09W
AMC 305775	BEV 10	2265	295			SEC09-T14N-R09W
AMC 305776	BEV 11	2265	297			SEC09-T14N-R09W
AMC 305777	BEV 12	2265	299			SEC09-T14N-R09W
AMC 305778	BEV 13	2265	301			SEC09-T14N-R09W
AMC 305779	BEV 14	2265	303			SEC09-T14N-R09W
AMC 305780	BEV 15	2265	305			SEC09-T14N-R09W
AMC 305781	BEV 16	2265	307			SEC09-T14N-R09W
AMC 305782	BEV 17	2265	309			SEC09-T14N-R09W
AMC 305783	BEV 18	2265	311			SEC09-T14N-R09W
AMC 305784	BEV 19	2265	313			SEC09-T14N-R09W
AMC 305785	BEV 20	2265	315			SEC09-T14N-R09W
AMC 305786	BEV 21	2265	317			SEC09-T14N-R09W
AMC 305787	BEV 22	2265	319			SEC09-T14N-R09W
AMC 305788	BEV 23	2265	321			SEC09-T14N-R09W
AMC 305789	BEV 24	2265	323			SEC09-T14N-R09W
AMC 305790	BEV 25	2265	325			SEC09-T14N-R09W
AMC 305791	BEV 26	2265	327			SEC09-T14N-R09W
AMC 305792	BEV 27	2265	329			SEC09-T14N-R09W
AMC 305793	BEV 28	2265	331			SEC09-T14N-R09W
AMC 305794	BEV 29	2265	333			SEC09-T14N-R09W
AMC 305795	BEV 30	2265	335			SEC09-T14N-R09W
AMC 305796	BEV 31	2265	337			SEC09-T14N-R09W
AMC 305797	BEV 32	2265	339			SEC09-T14N-R09W
AMC 305798	BEV 33	2265	341			SEC09-T14N-R09W
✓ AMC 305799	BEV 34	2265	343			SEC09-T14N-R09W
AMC 305800	BEV 35	2265	345			SEC09-T14N-R09W
AMC 305801	BEV 36	2265	347			SEC09-T14N-R09W
AMC 305802	BEV 37	2265	349			SEC09-T14N-R09W

Date: 6/2/2011

201106-4 P 2:22

RECEIVED
COUNTY CLERK'S OFFICE

Handwritten initials/signature

EXHIBIT A

County: Yavapai

State: AZ

BLM Serial #	Claim Name	Original Recording		Amended Recording		Location
		Recording #	Page #	Recording #	Page #	
AMC 305803	BEV 38	2265	351			SEC09-T14N-R09W
AMC 305804	BEV 39	2265	353			SEC09-T14N-R09W
AMC 305805	BEV 40	2265	355			SEC09-T14N-R09W
AMC 305806	BEV 41	2265	357			SEC09-T14N-R09W
AMC 305807	BEV 42	2265	359			SEC09-T14N-R09W
AMC 305808	BEV 43	2265	361			SEC09-T14N-R09W
AMC 305809	BEV 44	2265	363			SEC09-T14N-R09W
AMC 305810	BEV 45	2265	365			SEC09-T14N-R09W
AMC 305811	BEV 46	2265	367			SEC09-T14N-R09W
AMC 305812	BEV 47	2265	369			SEC09-T14N-R09W
AMC 305813	BEV 48	2265	371			SEC09-T14N-R09W
AMC 305814	BEV 49	2265	373			SEC09-T14N-R09W
AMC 305815	BEV 50	2265	375			SEC09-T14N-R09W
AMC 305816	BEV 51	2265	377			SEC09-T14N-R09W
AMC 305817	BEV 52	2265	379			SEC09-T14N-R09W
AMC 305818	BEV 53	2265	381			SEC09-T14N-R09W
✓ AMC 305819	BEV 54	2265	383			SEC09-T14N-R09W
AMC 308466	FSM #1	2297	161			SEC20-T14N-R09W
AMC 308467	FSM #2	2297	163			SEC20-T14N-R09W
AMC 308468	FSM #3	2297	165			SEC20-T14N-R09W
AMC 308469	FSM #4	2297	167			SEC20-T14N-R09W
AMC 308470	FSM #5	2297	169			SEC20-T14N-R09W
AMC 308471	FSM #6	2297	171			SEC20-T14N-R09W
AMC 308472	FSM #7	2297	173			SEC20-T14N-R09W
AMC 308473	JWH #1	2297	105			SEC07-T14N-R09W
AMC 308474	JWH #2	2297	107			SEC07-T14N-R09W
AMC 308475	JWH #3	2297	109			SEC07-T14N-R09W
AMC 308476	JWH #4	2297	111			SEC07-T14N-R09W
AMC 308477	JWH #5	2297	113			SEC07-T14N-R09W
AMC 308478	JWH #6	2297	115			SEC07-T14N-R09W
AMC 308479	JWH #7	2297	117			SEC07-T14N-R09W
AMC 308480	JWH #8	2297	119			SEC07-T14N-R09W
AMC 308481	JWH #9	2297	121			SEC07-T14N-R09W
AMC 308482	JWH #10	2297	123			SEC07-T14N-R09W
AMC 308483	JWH #11	2297	125			SEC07-T14N-R09W
AMC 308484	JWH #12	2297	127			SEC07-T14N-R09W
AMC 308485	JWH #13	2297	129			SEC07-T14N-R09W
AMC 308486	JWH #14	2297	131			SEC07-T14N-R09W

Date: 6/2/2011

2011-06-02 10:22

Page 7

RECEIVED
JUN 02 2011
BLM

75/10

EXHIBIT A

County: Yavapai

State: AZ

BLM Serial #	Claim Name	Original Recording		Amended Recording		Location
		Recording #	Page #	Recording #	Page #	
AMC 308487	JWH #15	2297	133			SEC07-T14N-R09W
AMC 308488	JWH #16	2297	135			SEC07-T14N-R09W
AMC 308489	JWH #17	2297	137			SEC07-T14N-R09W
AMC 308490	JWH #18	2297	139			SEC07-T14N-R09W
AMC 308491	JWH #19	2297	141			SEC07-T14N-R09W
AMC 308492	JWH #20	2297	143			SEC07-T14N-R09W
AMC 308493	JWH #21	2297	145			SEC18-T14N-R09W
AMC 308494	JWH #22	2297	147			SEC18-T14N-R09W
AMC 308495	JWH #23	2297	149			SEC18-T14N-R09W
AMC 308496	JWH #24	2297	151			SEC18-T14N-R09W
AMC 308497	JWH #25	2297	153			SEC18-T14N-R09W
AMC 308498	JWH #26	2297	155			SEC18-T14N-R09W
AMC 308499	JWH #27	2297	157			SEC18-T14N-R09W
AMC 308500	JWH #28	2297	159			SEC18-T14N-R09W
AMC 308501	JWH #29	2298	320			SEC13-T14N-R10W
AMC 308502	JWH #30	2298	322			SEC13-T14N-R10W
AMC 308503	JWH #31	2298	324			SEC18-T14N-R09W
AMC 308504	JWH #32	2298	326			SEC18-T14N-R09W
AMC 308505	JWH #33	2298	328			SEC18-T14N-R09W
AMC 308506	JWH #34	2298	330			SEC18-T14N-R09W
AMC 308507	JWH #35	2298	332			SEC18-T14N-R09W
AMC 308508	JWH #36	2298	334			SEC18-T14N-R09W
AMC 308509	JWH #37	2298	336			SEC18-T14N-R09W
✓ AMC 308510	JWH #38	2298	338			SEC13-T14N-R10W
AMC 308511	JWH #39	2298	340			SEC13-T14N-R10W
AMC 308512	JWH #40	2298	342			SEC13-T14N-R10W
AMC 308513	JWH #41	2298	344			SEC18-T14N-R09W
AMC 308514	JWH #42	2298	346			SEC18-T14N-R09W
AMC 308515	JWH #43	2298	348			SEC18-T14N-R09W
AMC 308516	JWH #44	2298	350			SEC18-T14N-R09W
AMC 308517	JWH #45	2298	352			SEC18-T14N-R09W
AMC 308518	JWH #46	2298	354			SEC18-T14N-R09W
AMC 308519	JWH #47	2298	356			SEC18-T14N-R09W
AMC 308520	JWH #48	2298	358			SEC18-T14N-R09W
AMC 308521	JWH #49	2298	360			SEC13-T14N-R10W
AMC 308522	JWH #50	2298	362			SEC13-T14N-R10W
AMC 308523	JWH #51	2298	364			SEC18-T14N-R09W
AMC 308524	JWH #52	2298	366			SEC18-T14N-R09W

Date: 6/2/2011

Page 8

RECEIVED
 BLM AZ STATE OFFICE
 JUN 06 2011 P 2:22
 MOENIX, ARIZONA

Handwritten initials

EXHIBIT A

County: Yavapai

State: AZ

<u>BLM Serial #</u>	<u>Claim Name</u>	<u>Original Recording</u>		<u>Amended Recording</u>		<u>Location</u>
		<u>Recording #</u>	<u>Page #</u>	<u>Recording #</u>	<u>Page #</u>	
AMC 308525	JWH #53	2298	368			SEC18-T14N-R09W
AMC 308526	JWH #54	2298	370			SEC18-T14N-R09W
AMC 308527	JWH #55	2298	372			SEC18-T14N-R09W
AMC 308528	JWH #56	2298	374			SEC18-T14N-R09W
AMC 308529	JWH #57	2298	376			SEC18-T14N-R09W
AMC 308530	JWH #58	2298	378			SEC18-T14N-R09W
AMC 308531	JWH #59	2298	380			SEC18-T14N-R09W
AMC 308532	JWH #60	2298	382			SEC19-T14N-R09W
AMC 308533	JWH #61	2298	384			SEC19-T14N-R09W
AMC 308534	JWH #62	2298	386			SEC19-T14N-R09W
AMC 308535	JWH #63	2298	388			SEC19-T14N-R09W
AMC 308536	JWH #64	2298	390			SEC19-T14N-R09W
AMC 308537	JWH #65	2298	392			SEC19-T14N-R09W
AMC 308538	JWH #66	2298	394			SEC19-T14N-R09W
AMC 308539	JWH #67	2298	396			SEC19-T14N-R09W
AMC 308540	JWH #68	2298	398			SEC19-T14N-R09W
AMC 308541	JWH #69	2298	400			SEC24-T14N-R10W
AMC 308542	JWH #70	2298	402			SEC24-T14N-R10W
AMC 308543	JWH #71	2298	404			SEC24-T14N-R10W
AMC 308544	JWH #72	2298	406			SEC24-T14N-R10W
AMC 308545	JWH #73	2298	408			SEC24-T14N-R10W
AMC 308546	JWH #74	2298	410			SEC24-T14N-R10W
AMC 308547	JWH #75	2298	412			SEC24-T14N-R10W
AMC 308548	JWH #76	2298	414			SEC24-T14N-R10W
AMC 308549	JWH #77	2298	416			SEC24-T14N-R10W
AMC 317120	LAW 1	2407	887			SEC28-T15N-R10W
AMC 317121	LAW 2	2407	889			SEC28-T15N-R10W
AMC 317122	LAW 3	2407	891			SEC28-T15N-R10W
AMC 317123	LAW 4	2407	893			SEC28-T15N-R10W
AMC 317124	LAW 5	2407	895			SEC33-T15N-R10W
AMC 317125	LAW 6	2407	897			SEC33-T15N-R10W
AMC 317126	LAW 7	2407	899			SEC33-T15N-R10W
AMC 317127	LAW 8	2407	901			SEC33-T15N-R10W
AMC 317128	LAW 9	2407	903			SEC33-T15N-R10W
AMC 317129	LAW 10	2407	905			SEC33-T15N-R10W
AMC 317130	LAW 11	2407	907			SEC33-T15N-R10W
AMC 317131	LAW 12	2407	909			SEC33-T15N-R10W
AMC 317132	LAW 13	2407	911			SEC28-T15N-R10W

Date: 6/2/2011

Page 9

RECEIVED

2011 JUN -4 P 2:22

RECEIVED
LAND OFFICE

Handwritten initials

EXHIBIT A

County: Yavapai

State: AZ

BLM Serial #	Claim Name	Original Recording		Amended Recording		Location
		Recording #	Page #	Recording #	Page #	
AMC 317133	LAW 14	2407	913			SEC28-T15N-R10W
AMC 317134	LAW 15	2407	915			SEC28-T15N-R10W
AMC 317135	LAW 16	2407	917			SEC28-T15N-R10W
AMC 317136	LAW 17	2407	919			SEC33-T15N-R10W
AMC 317137	LAW 18	2407	921			SEC33-T15N-R10W
AMC 317138	LAW 19	2407	923			SEC33-T15N-R10W
AMC 317139	LAW 20	2407	925			SEC33-T15N-R10W
AMC 317140	LAW 21	2407	927			SEC33-T15N-R10W
AMC 317141	LAW 22	2407	929			SEC33-T15N-R10W
AMC 317142	LAW 23	2407	931			SEC33-T15N-R10W
AMC 317143	LAW 24	2407	933			SEC33-T15N-R10W
AMC 317144	LAW 25	2407	934			SEC28-T15N-R10W
AMC 317145	LAW 26	2407	936			SEC28-T15N-R10W
AMC 317146	LAW 27	2407	938			SEC28-T15N-R10W
AMC 317147	LAW 28	2407	940			SEC28-T15N-R10W
AMC 317148	LAW 29	2407	942			SEC28-T15N-R10W
AMC 317149	LAW 30	2407	943			SEC28-T15N-R10W
AMC 317150	LAW 31	2407	945			SEC28-T15N-R10W
AMC 317151	LAW 32	2407	947			SEC28-T15N-R10W
AMC 317152	LAW 33	2407	949			SEC33-T15N-R10W
AMC 317153	LAW 34	2407	951			SEC33-T15N-R10W
AMC 317154	LAW 35	2407	953			SEC33-T15N-R10W
AMC 317155	LAW 36	2407	955			SEC33-T15N-R10W
AMC 317156	LAW 37	2407	957			SEC33-T15N-R10W
AMC 317157	LAW 38	2407	959			SEC33-T15N-R10W
AMC 317158	LAW 39	2407	961			SEC33-T15N-R10W
AMC 317159	LAW 40	2407	963			SEC33-T15N-R10W
✓ AMC 317160	LAW 41	2407	965			SEC28-T15N-R10W
AMC 317161	LAW 42	2407	967			SEC28-T15N-R10W
AMC 317162	LAW 43	2407	969			SEC28-T15N-R10W
AMC 317163	LAW 44	2407	971			SEC28-T15N-R10W
AMC 317164	LAW 45	2407	973			SEC28-T15N-R10W
AMC 317165	LAW 46	2407	975			SEC28-T15N-R10W
AMC 317166	LAW 47	2407	977			SEC28-T15N-R10W
AMC 317167	LAW 48	2407	979			SEC28-T15N-R10W
AMC 317168	LAW 49	2407	981			SEC33-T15N-R10W
AMC 317169	LAW 50	2407	983			SEC33-T15N-R10W
AMC 317170	LAW 51	2407	985			SEC33-T15N-R10W

Date: 6/2/2011

Page 10

2011 AUG - 4 P 2: 22

RECEIVED
YAVAPAI COUNTY
OFFICE

38/40

EXHIBIT A

County: Yavapai

State: AZ

BLM Serial #	Claim Name	Original Recording		Amended Recording		Location
		Recording #	Page #	Recording #	Page #	
AMC 317171	LAW 52	2407	987			SEC33-T15N-R10W
AMC 317172	LAW 53	2407	989			SEC33-T15N-R10W
AMC 317173	LAW 54	2407	991			SEC33-T15N-R10W
AMC 317174	LAW 55	2407	993			SEC33-T15N-R10W
AMC 317175	LAW 56	2407	995			SEC33-T15N-R10W
AMC 317176	LAW 57	2407	997			SEC28-T15N-R10W
AMC 317177	LAW 58	2407	999			SEC28-T15N-R10W
AMC 317178	LAW 59	2408	1			SEC28-T15N-R10W
AMC 317179	LAW 60	2408	3			SEC28-T15N-R10W
AMC 317180	LAW 61	2408	5			SEC28-T15N-R10W
AMC 317181	LAW 62	2408	7			SEC28-T15N-R10W
AMC 317182	LAW 63	2408	9			SEC28-T15N-R10W
AMC 317183	LAW 64	2408	11			SEC28-T15N-R10W
AMC 317184	LAW 65	2408	13			SEC33-T15N-R10W
AMC 317185	LAW 66	2408	15			SEC33-T15N-R10W
AMC 317186	LAW 67	2408	17			SEC33-T15N-R10W
AMC 317187	LAW 68	2408	19			SEC33-T15N-R10W
AMC 317188	LAW 69	2408	21			SEC33-T15N-R10W
AMC 317189	LAW 70	2408	23			SEC33-T15N-R10W
AMC 317190	LAW 71	2408	25			SEC33-T15N-R10W
AMC 317191	LAW 72	2408	27			SEC33-T15N-R10W
AMC 317192	LAW 73	2408	29			SEC28-T15N-R10W
AMC 317193	LAW 74	2408	31			SEC28-T15N-R10W
AMC 317194	LAW 75	2408	33			SEC28-T15N-R10W
AMC 317195	LAW 76	2408	35			SEC28-T15N-R10W
AMC 317196	LAW 77	2408	37			SEC28-T15N-R10W
AMC 317197	LAW 78	2408	39			SEC28-T15N-R10W
AMC 317198	LAW 79	2408	41			SEC28-T15N-R10W
AMC 317199	LAW 80	2408	43			SEC28-T15N-R10W
AMC 317200	LAW 81	2408	45			SEC33-T15N-R10W
AMC 317201	LAW 82	2408	47			SEC33-T15N-R10W
AMC 317202	LAW 83	2408	49			SEC33-T15N-R10W
AMC 317203	LAW 84	2408	51			SEC33-T15N-R10W
AMC 317204	LAW 85	2408	53			SEC33-T15N-R10W
AMC 317205	LAW 86	2408	55			SEC33-T15N-R10W
AMC 317206	LAW 87	2408	57			SEC33-T15N-R10W
AMC 317207	LAW 88	2408	59			SEC33-T15N-R10W
✓ AMC 317208	LAW 89	2408	61			SEC28-T15N-R10W

Date: 6/2/2011

Page 11

RECEIVED
 JUN 2 2011
 22 2 P 4 - 22

[Handwritten signature]

EXHIBIT A

County: Yavapai

State: AZ

<u>BLM Serial #</u>	<u>Claim Name</u>	<u>Original Recording</u>		<u>Amended Recording</u>		<u>Location</u>
		<u>Recording #</u>	<u>Page #</u>	<u>Recording #</u>	<u>Page #</u>	
AMC 317209	LAW 90	2408	63			SEC28-T15N-R10W
AMC 317210	LAW 91	2408	65			SEC28-T15N-R10W
AMC 317211	LAW 92	2408	67			SEC28-T15N-R10W
AMC 317212	LAW 93	2408	69			SEC28-T15N-R10W
AMC 317213	LAW 94	2408	71			SEC28-T15N-R10W
AMC 317214	LAW 95	2408	73			SEC28-T15N-R10W
AMC 317215	LAW 96	2408	75			SEC28-T15N-R10W
AMC 317216	LAW 97	2408	77			SEC33-T15N-R10W
AMC 317217	LAW 98	2408	79			SEC33-T15N-R10W
AMC 317218	LAW 99	2408	81			SEC33-T15N-R10W
AMC 317219	LAW 100	2408	83			SEC33-T15N-R10W
AMC 317220	LAW 101	2408	85			SEC33-T15N-R10W
AMC 317221	LAW 102	2408	87			SEC33-T15N-R10W
AMC 317222	LAW 103	2408	89			SEC33-T15N-R10W
AMC 317223	LAW 104	2408	91			SEC33-T15N-R10W
AMC 317224	LAW 105	2408	93			SEC28-T15N-R10W
AMC 317225	LAW 106	2408	95			SEC28-T15N-R10W
AMC 317226	LAW 107	2408	97			SEC28-T15N-R10W
AMC 317227	LAW 108	2408	99			SEC28-T15N-R10W
AMC 317228	LAW 109	2408	101			SEC28-T15N-R10W
AMC 317229	LAW 110	2408	103			SEC28-T15N-R10W
AMC 317230	LAW 111	2408	105			SEC28-T15N-R10W
AMC 317231	LAW 112	2408	107			SEC28-T15N-R10W
AMC 317232	LAW 113	2408	109			SEC33-T15N-R10W
AMC 317233	LAW 114	2408	111			SEC33-T15N-R10W
AMC 317234	LAW 115	2408	113			SEC33-T15N-R10W
AMC 317235	LAW 116	2408	115			SEC33-T15N-R10W
AMC 317236	LAW 117	2408	117			SEC33-T15N-R10W
AMC 317237	LAW 118	2408	119			SEC33-T15N-R10W
AMC 317238	LAW 119	2408	121			SEC33-T15N-R10W
AMC 317239	LAW 120	2408	123			SEC33-T15N-R10W
AMC 317240	LAW 121	2408	125			SEC27-T15N-R10W
AMC 317241	LAW 122	2408	127			SEC27-T15N-R10W
AMC 317242	LAW 123	2408	129			SEC27-T15N-R10W
AMC 317243	LAW 124	2408	131			SEC27-T15N-R10W
AMC 317244	LAW 125	2408	133			SEC27-T15N-R10W
AMC 317245	LAW 126	2408	135			SEC27-T15N-R10W
AMC 317246	LAW 127	2408	137			SEC27-T15N-R10W

Date: 6/2/2011

Page 12

RECEIVED
 COUNTY CLERK'S OFFICE
 2011 JUN -4 P 2:22
 PHOENIX, ARIZONA

EXHIBIT A

County: Yavapai

State: AZ

BLM Serial #	Claim Name	Original Recording		Amended Recording		Location
		Recording #	Page #	Recording #	Page #	
AMC 317247	LAW 128	2408	139			SEC27-T15N-R10W
AMC 317248	LAW 129	2408	141			SEC34-T15N-R10W
AMC 317249	LAW 130	2408	143			SEC34-T15N-R10W
AMC 317250	LAW 131	2408	145			SEC34-T15N-R10W
AMC 317251	LAW 132	2408	147			SEC34-T15N-R10W
AMC 317252	LAW 133	2408	149			SEC34-T15N-R10W
AMC 317253	LAW 134	2408	151			SEC34-T15N-R10W
AMC 317254	LAW 135	2408	153			SEC34-T15N-R10W
AMC 317255	LAW 136	2408	155			SEC34-T15N-R10W
AMC 317256	LAW 137	2408	157			SEC34-T15N-R10W
AMC 317257	LAW 138	2408	159			SEC34-T15N-R10W
AMC 317258	LAW 139	2408	161			SEC34-T15N-R10W
✓ AMC 317259	LAW 140	2408	163			SEC34-T15N-R10W
AMC 317260	LAW 141	2408	165			SEC34-T15N-R10W
AMC 317261	LAW 142	2408	167			SEC34-T15N-R10W
AMC 317262	LAW 143	2408	169			SEC34-T15N-R10W
✓ AMC 317263	LAW 144	2408	171			SEC34-T15N-R10W
AMC 317268	LAW 149	2408	181			SEC34-T15N-R10W
AMC 317269	LAW 150	2408	183			SEC34-T15N-R10W
AMC 317270	LAW 151	2408	185			SEC34-T15N-R10W
✓ AMC 317271	LAW 152	2408	187			SEC34-T15N-R10W
AMC 317276	LAW 157	2408	197			SEC34-T15N-R10W
AMC 317277	LAW 158	2408	199			SEC34-T15N-R10W
AMC 317278	LAW 159	2408	201			SEC34-T15N-R10W
✓ AMC 317279	LAW 160	2408	203			SEC34-T15N-R10W
AMC 317284	LAW 165	2408	213			SEC35-T15N-R10W
AMC 317285	LAW 166	2408	215			SEC35-T15N-R10W
AMC 317286	LAW 167	2408	217			SEC35-T15N-R10W
✓ AMC 317287	LAW 168	2408	219			SEC35-T15N-R10W
AMC 317292	LAW 173	2408	229			SEC35-T15N-R10W
AMC 317293	LAW 174	2408	231			SEC35-T15N-R10W
AMC 317294	LAW 175	2408	233			SEC35-T15N-R10W
AMC 317295	LAW 176	2408	235			SEC35-T15N-R10W
AMC 317296	LAW 177	2408	237			SEC35-T15N-R10W
AMC 317297	LAW 178	2408	239			SEC35-T15N-R10W
AMC 317298	LAW 179	2408	241			SEC35-T15N-R10W
AMC 317299	LAW 180	2408	243			SEC35-T15N-R10W
AMC 317300	LAW 181	2408	245			SEC35-T15N-R10W

Date: 6/2/2011

Page 13

RECEIVED
 COUNTY CLERK'S OFFICE
 2011 AUG -4 P 2:22
 MOENIX, ARIZONA

Handwritten initials

EXHIBIT A

County: Yavapai

State: AZ

<u>BLM Serial #</u>	<u>Claim Name</u>	<u>Original Recording</u>		<u>Amended Recording</u>		<u>Location</u>
		<u>Recording #</u>	<u>Page #</u>	<u>Recording #</u>	<u>Page #</u>	
AMC 317301	LAW 182	2408	247			SEC35-T15N-R10W
AMC 317302	LAW 183	2408	249			SEC35-T15N-R10W
AMC 317303	LAW 184	2408	251			SEC35-T15N-R10W
AMC 317304	LAW 185	2408	253			SEC35-T15N-R10W
AMC 317305	LAW 186	2408	255			SEC35-T15N-R10W
AMC 317306	LAW 187	2408	257			SEC35-T15N-R10W
AMC 317307	LAW 188	2408	259			SEC35-T15N-R10W
AMC 317308	LAW 189	2408	261			SEC35-T15N-R10W
AMC 317309	LAW 190	2408	263			SEC35-T15N-R10W
AMC 317310	LAW 191	2408	265			SEC35-T15N-R10W
AMC 317311	LAW 192	2408	267			SEC35-T15N-R10W
AMC 317312	LAW 193	2408	269			SEC26-T15N-R10W
AMC 317313	LAW 194	2408	271			SEC26-T15N-R10W
AMC 317314	LAW 195	2408	273			SEC26-T15N-R10W
AMC 317315	LAW 196	2408	275			SEC26-T15N-R10W
AMC 317316	LAW 197	2408	277			SEC35-T15N-R10W
AMC 317317	LAW 198	2408	279			SEC35-T15N-R10W
AMC 317318	LAW 199	2408	281			SEC35-T15N-R10W
AMC 317319	LAW 200	2408	283			SEC35-T15N-R10W
AMC 317320	LAW 201	2408	285			SEC35-T15N-R10W
AMC 317321	LAW 202	2408	287			SEC35-T15N-R10W
AMC 317322	LAW 203	2408	289			SEC35-T15N-R10W
AMC 317323	LAW 204	2408	291			SEC35-T15N-R10W
AMC 317324	LAW 205	2408	293			SEC26-T15N-R10W
AMC 317325	LAW 206	2408	295			SEC26-T15N-R10W
AMC 317326	LAW 207	2408	297			SEC26-T15N-R10W
AMC 317327	LAW 208	2408	299			SEC35-T15N-R10W
AMC 317328	LAW 209	2408	301			SEC35-T15N-R10W
AMC 317329	LAW 210	2408	303			SEC35-T15N-R10W
AMC 317330	LAW 211	2408	305			SEC35-T15N-R10W
AMC 317331	LAW 212	2408	307			SEC35-T15N-R10W
AMC 317332	LAW 213	2408	309			SEC35-T15N-R10W
AMC 317333	LAW 214	2408	311			SEC35-T15N-R10W
AMC 317334	LAW 215	2408	313			SEC35-T15N-R10W
AMC 317335	LAW 216	2408	315			SEC26-T15N-R10W
AMC 317336	LAW 217	2408	317			SEC26-T15N-R10W
AMC 317337	LAW 218	2408	319			SEC26-T15N-R10W
✓ AMC 317338	LAW 219	2408	321			SEC26-T15N-R10W

Date: 6/2/2011

Page 14

2011 AUG - 4 P 2: 22

RECEIVED
REGISTERED OFFICE

Handwritten initials

EXHIBIT A

County: Yavapai

State: AZ

BLM Serial #	Claim Name	Original Recording		Amended Recording		Location
		Recording #	Page #	Recording #	Page #	
AMC 317339	LAW 220	2408	323			SEC35-T15N-R10W
AMC 317340	LAW 221	2408	325			SEC35-T15N-R10W
AMC 317341	LAW 222	2408	327			SEC35-T15N-R10W
AMC 317342	LAW 223	2408	329			SEC35-T15N-R10W
AMC 317343	LAW 224	2408	331			SEC35-T15N-R10W
AMC 317344	LAW 225	2408	333			SEC35-T15N-R10W
AMC 317345	LAW 226	2408	335			SEC35-T15N-R10W
AMC 317346	LAW 227	2408	337			SEC35-T15N-R10W
AMC 317347	LAW 228	2408	339			SEC26-T15N-R10W
AMC 317348	LAW 229	2408	341			SEC26-T15N-R10W
AMC 317349	LAW 230	2408	343			SEC26-T15N-R10W
AMC 317350	LAW 231	2408	345			SEC26-T15N-R10W
AMC 317351	LAW 232	2408	347			SEC26-T15N-R10W
AMC 317352	LAW 233	2408	349			SEC35-T15N-R10W
AMC 317353	LAW 234	2408	351			SEC35-T15N-R10W
AMC 317354	LAW 235	2408	353			SEC35-T15N-R10W
AMC 317355	LAW 236	2408	355			SEC35-T15N-R10W
AMC 317356	LAW 237	2408	357			SEC35-T15N-R10W
AMC 317357	LAW 238	2408	359			SEC35-T15N-R10W
AMC 317358	LAW 239	2408	361			SEC35-T15N-R10W
✓ AMC 317359	LAW 240	2408	363			SEC35-T15N-R10W
AMC 322631	JWH 80	2494	611			SEC07-T14N-R09W
AMC 322632	JWH 81	2494	613			SEC07-T14N-R09W
AMC 322633	JWH 82	2494	615			SEC07-T14N-R09W
✓ AMC 322634	JWH 83	2494	617			SEC07-T14N-R09W
AMC 335326	Callahan #1	3075	723	3137	984	SEC17-T14N-R09W
AMC 335327	Callahan #2	3075	726			SEC17-T14N-R09W
AMC 335328	Callahan #3	3075	729			SEC17-T14N-R09W
AMC 335329	Callahan #4	3075	732			SEC17-T14N-R09W
AMC 335330	Callahan #5	3075	735			SEC17-T14N-R09W
AMC 335331	Callahan #6	3075	738	3137	987	SEC17-T14N-R09W
AMC 335332	Callahan #7	3075	741			SEC17-T14N-R09W
AMC 335333	Callahan #8	3075	744	3137	990	SEC17-T14N-R09W
AMC 335334	Callahan #9	3075	747	3137	993	SEC17-T14N-R09W
AMC 335335	Callahan #10	3075	750			SEC17-T14N-R09W
AMC 335336	Callahan #11	3075	753			SEC17-T14N-R09W
AMC 335337	Callahan #12	3075	756			SEC17-T14N-R09W
AMC 335338	Callahan #13	3075	759			SEC17-T14N-R09W

Date: 6/2/2011

2011 AUG - 4 P 2:22

Page 15

RECEIVED
MORNING, ARIZONA
STATE OFFICE

Handwritten initials

EXHIBIT A

County: Yavapai

State: AZ

<u>BLM Serial #</u>	<u>Claim Name</u>	<u>Original Recording</u>		<u>Amended Recording</u>		<u>Location</u>
		<u>Recording #</u>	<u>Page #</u>	<u>Recording #</u>	<u>Page #</u>	
AMC 335339	Callahan #14	3075	762	3137	996	SEC17-T14N-R09W
AMC 335340	Callahan #14-Fraction	3075	765			SEC17-T14N-R09W
AMC 335341	Callahan #15	3075	768			SEC17-T14N-R09W
AMC 335342	Callahan #16	3075	771	3137	999	SEC17-T14N-R09W
✓ AMC 335343	Callahan #17	3075	774	3138	001	SEC17-T14N-R09W
AMC 362070	KIM-1	4166	88			SEC09-T14N-R09W
AMC 362071	KIM-2	4166	89			SEC09-T14N-R09W
AMC 362072	KIM-3	4166	90			SEC09-T14N-R09W
AMC 362073	KIM-4	4166	91			SEC09-T14N-R09W
AMC 362074	KIM-5	4166	92			SEC09-T14N-R09W
AMC 362075	KIM-6	4166	93			SEC09-T14N-R09W
AMC 362076	KIM-7	4166	94			SEC09-T14N-R09W
AMC 362077	KIM-8	4166	95			SEC09-T14N-R09W
AMC 362078	KIM-9	4166	96			SEC09-T14N-R09W
AMC 362079	KIM-10	4166	97			SEC09-T14N-R09W
AMC 362080	KIM-11	4166	98			SEC09-T14N-R09W
AMC 362081	KIM-12	4166	99			SEC09-T14N-R09W
AMC 362082	KIM-13	4166	100			SEC09-T14N-R09W
AMC 362083	KIM-14	4166	101			SEC09-T14N-R09W
AMC 362084	KIM-15	4166	102			SEC09-T14N-R09W
AMC 362085	KIM-16	4166	103			SEC09-T14N-R09W
AMC 362086	KIM-17	4166	104			SEC08-T14N-R09W
AMC 362087	KIM-18	4166	105			SEC08-T14N-R09W
AMC 362088	KIM-19	4166	106			SEC08-T14N-R09W
AMC 362089	KIM-20	4166	107			SEC08-T14N-R09W
AMC 362090	KIM-21	4166	108			SEC08-T14N-R09W
AMC 362091	KIM-22	4166	109			SEC08-T14N-R09W
AMC 362092	KIM-23	4166	110			SEC08-T14N-R09W
AMC 362093	KIM-24	4166	111			SEC08-T14N-R09W
AMC 362094	KIM-25	4166	112			SEC08-T14N-R09W
AMC 362095	KIM-26	4166	113			SEC08-T14N-R09W
AMC 362096	KIM-27	4166	114			SEC08-T14N-R09W
AMC 362097	KIM-28	4166	115			SEC08-T14N-R09W
AMC 362098	KIM-29	4166	116			SEC08-T14N-R09W
AMC 362099	KIM-30	4166	117			SEC08-T14N-R09W
AMC 362100	KIM-31	4166	118			SEC09-T14N-R09W
AMC 362101	KIM-32	4166	119			SEC09-T14N-R09W
✓ AMC 362102	KIM-33	4166	120			SEC09-T14N-R09W

Date: 6/2/2011

2011 JUN -4 P 2:22

RECEIVED
STATE OFFICE

Handwritten initials/signature

EXHIBIT A

County: Yavapai

State: AZ

Original Recording

Amended Recording

<u>BLM Serial #</u>	<u>Claim Name</u>	<u>Recording #</u>	<u>Page #</u>	<u>Recording #</u>	<u>Page #</u>	<u>Location</u>
AMC 364582	WP-1	4214	518			SEC08-T14N-R09W
AMC 364583	WP-2	4214	519			SEC08-T14N-R09W
AMC 364584	WP-3	4214	520			SEC08-T14N-R09W
AMC 364585	WP-4	4214	521			SEC08-T14N-R09W
AMC 364586	WP-5	4214	522			SEC08-T14N-R09W
AMC 364587	WP-6	4214	523			SEC08-T14N-R09W
✓ AMC 364588	WP-7	4214	524			SEC08-T14N-R09W
AMC 364595	WP-14	4214	531			SEC08-T14N-R09W
AMC 364596	WP-15	4214	532			SEC08-T14N-R09W
AMC 364597	WP-16	4214	533			SEC08-T14N-R09W
AMC 364598	WP-17	4214	534			SEC08-T14N-R09W
AMC 364599	WP-18	4214	535			SEC08-T14N-R09W
AMC 364600	WP-19	4214	536			SEC08-T14N-R09W
AMC 364601	WP-20	4214	537			SEC08-T14N-R09W
AMC 364602	WP-21	4214	538			SEC08-T14N-R09W
✓ AMC 364603	WP-22	4214	539			SEC08-T14N-R09W
AMC 366982	WP-23	4302	834			SEC08-T14N-R09W
AMC 366983	WP-24	4302	835			SEC08-T14N-R09W
AMC 366984	WP-25	4302	836			SEC08-T14N-R09W
AMC 366985	WP-26	4302	837			SEC08-T14N-R09W
AMC 366986	WP-27	4302	838			SEC08-T14N-R09W
✓ AMC 366987	WP-28	4302	839			SEC08-T14N-R09W
AMC 397192	KP-1	4680	566			SEC08-T14N-R09W
AMC 397193	KP-2	4680	567			SEC08-T14N-R09W
AMC 397194	LTB-1	4680	535			SEC08-T14N-R09W
AMC 397195	LTB-2	4680	536			SEC08-T14N-R09W
AMC 397196	LTB-3	4680	537			SEC08-T14N-R09W
AMC 397197	LTB-4	4680	538			SEC08-T14N-R09W
AMC 397198	LTB-5	4680	539			SEC08-T14N-R09W
AMC 397199	LTB-6	4680	540			SEC08-T14N-R09W
AMC 397200	LTB-7	4680	541			SEC08-T14N-R09W
AMC 397201	LTB-8	4680	542			SEC08-T14N-R09W
AMC 397202	LTB-9	4680	543			SEC08-T14N-R09W
AMC 397203	LTB-10	4680	544			SEC08-T14N-R09W
AMC 397204	LTB-11	4680	545			SEC08-T14N-R09W
AMC 397205	LTB-12	4680	546			SEC08-T14N-R09W
AMC 397206	LTB-13	4680	547			SEC08-T14N-R09W
AMC 397207	LTB-14	4680	548			SEC08-T14N-R09W

Date: 6/2/2011

2011 JUN -4 P 2:22

Page 17

RECEIVED
STATE OFFICE

28/50

EXHIBIT A

County: Yavapai

State: AZ

<u>BLM Serial #</u>	<u>Claim Name</u>	<u>Original Recording</u>		<u>Amended Recording</u>		<u>Location</u>
		<u>Recording #</u>	<u>Page #</u>	<u>Recording #</u>	<u>Page #</u>	
AMC 397208	LTB-15	4680	549			SEC08-T14N-R09W
AMC 397209	LTB-16	4680	550			SEC08-T14N-R09W
AMC 397210	LTB-17	4680	551			SEC08-T14N-R09W
AMC 397211	LTB-18	4680	552			SEC08-T14N-R09W
AMC 397212	LTB-19	4680	553			SEC08-T14N-R09W
AMC 397213	LTB-20	4680	554			SEC08-T14N-R09W
AMC 397214	LTB-21	4680	555			SEC17-T14N-R09W
AMC 397215	LTB-22	4680	556			SEC17-T14N-R09W
AMC 397216	LTB-23	4680	557			SEC17-T14N-R09W
AMC 397217	LTB-24	4680	558			SEC17-T14N-R09W
AMC 397218	LTB-25	4680	559			SEC17-T14N-R09W
AMC 397219	LTB-26	4680	560			SEC17-T14N-R09W
AMC 397220	LTB-27	4680	561			SEC17-T14N-R09W
AMC 397221	LTB-28	4680	562			SEC17-T14N-R09W
AMC 397222	LTB-29	4680	563			SEC17-T14N-R09W
AMC 397223	LTB-30	4680	564			SEC17-T14N-R09W
✓ AMC 397224	LTB-31	4680	565			SEC17-T14N-R09W
AMC 403441	PMB 1	4781	486			SEC17-T14N-R09W
AMC 403442	PMB 2	4781	487			SEC17-T14N-R09W
AMC 403443	PMB 3	4781	488			SEC17-T14N-R09W
AMC 403444	PMB 4	4781	489			SEC17-T14N-R09W
AMC 403445	PMB 5	4781	490			SEC17-T14N-R09W
AMC 403446	PMB 6	4781	491			SEC17-T14N-R09W
AMC 403447	PMB 7	4781	492			SEC17-T14N-R09W
AMC 403448	PMB 8	4781	493			SEC17-T14N-R09W
AMC 403449	PMB 9	4781	494			SEC17-T14N-R09W
AMC 403450	PMB 10	4781	495			SEC17-T14N-R09W
AMC 403451	PMB 11	4781	496			SEC17-T14N-R09W
AMC 403452	PMB 12	4781	497			SEC17-T14N-R09W
AMC 403453	PMB 13	4781	498			SEC17-T14N-R09W
AMC 403454	PMB 14	4781	499			SEC17-T14N-R09W
AMC 403455	PMB 15	4781	500			SEC17-T14N-R09W
AMC 403456	PMB 16	4781	501			SEC17-T14N-R09W
AMC 403457	PMB 17	4781	502			SEC17-T14N-R09W
AMC 403458	PMB 18	4781	503			SEC17-T14N-R09W
AMC 403459	PMB 19	4781	504			SEC17-T14N-R09W
AMC 403460	PMB 20	4781	505			SEC17-T14N-R09W
AMC 403461	PMB 21	4781	506			SEC17-T14N-R09W

Date: 6/2/2011

Page 18

RECEIVED
STATE OFFICE
2011 AUG -4 P 2:23
PHOENIX, ARIZONA

28/10

EXHIBIT A

County: Yavapai

State: AZ

Original Recording

Amended Recording

<u>BLM Serial #</u>	<u>Claim Name</u>	<u>Recording #</u>	<u>Page #</u>	<u>Recording #</u>	<u>Page #</u>	<u>Location</u>
AMC 403462	PMB 22	4781	507			SEC17-T14N-R09W
AMC 403463	PMB 23	4781	508			SEC17-T14N-R09W
AMC 403464	PMB 24	4781	509			SEC17-T14N-R09W
AMC 403465	PMB 25	4781	510			SEC17-T14N-R09W
AMC 403466	PMB 26	4781	511			SEC17-T14N-R09W
AMC 403467	PMB 27	4781	512			SEC17-T14N-R09W
AMC 403468	PMB 28	4781	513			SEC17-T14N-R09W
AMC 403469	PMB 29	4781	514			SEC17-T14N-R09W
AMC 403470	PMB 30	4781	515			SEC17-T14N-R09W
AMC 403471	PMB 31	4781	516			SEC17-T14N-R09W
AMC 403472	PMB 32	4781	517			SEC17-T14N-R09W
AMC 403473	PMB 33	4781	518			SEC17-T14N-R09W
AMC 403474	PMB 34	4781	519			SEC17-T14N-R09W
AMC 403475	PMB 35	4781	520			SEC17-T14N-R09W
AMC 403476	PMB 36	4781	521			SEC17-T14N-R09W
AMC 403477	PMB 37	4781	522			SEC17-T14N-R09W
AMC 403478	PMB 38	4781	523			SEC17-T14N-R09W
AMC 403479	PMB 39	4781	524			SEC17-T14N-R09W
AMC 403480	PMB 40	4781	525			SEC17-T14N-R09W
AMC 403481	PMB 41	4781	526			SEC17-T14N-R09W
AMC 403482	PMB 42	4781	527			SEC17-T14N-R09W
AMC 403483	PMB 43	4781	528			SEC17-T14N-R09W
AMC 403484	PMB 44	4781	529			SEC17-T14N-R09W
AMC 403485	PMB 45	4781	530			SEC17-T14N-R09W
AMC 403486	PMB 46	4781	531			SEC17-T14N-R09W
AMC 403487	PMB 47	4781	532			SEC17-T14N-R09W
✓ AMC 403488	PMB 48	4781	533			SEC17-T14N-R09W

No. Of Claims

705

SC

PHOENIX, ARIZONA

2011 AUG -4 P 2:23

Date: 6/2/2011

Page 19

RECEIVED
STATE OFFICE

07/18

United States Department of the Interior
Bureau of Land Management
 LANDS/RECREATION & PLANNING
 ONE N CENTRAL AVE
 PHOENIX, AZ 85004 -2203
 Phone: 602-417-9200

Receipt

No: 2397188

Transaction #: 2472331	
Date of Transaction: 08/04/2011	
CUSTOMER:	
FREEPORT MCMORAN COPPER & GOLD 1 N CENTRAL AVE PHOENIX, AZ 85004-4414 US	

LINE #	QTY	DESCRIPTION	REMARKS	UNIT PRICE	TOTAL
1	1.00	LOCATABLE MINERALS / MINING CLAIMS-NOT NEW-UNADJUD, ONE AUTH NO. ONLY / MINING CLAIM MONEY RECEIVED CASES: AMC31840/\$98700.00	MAINT (705) 2012	- n/a -	98700.00
TOTAL:					\$98,700.00

PAYMENT INFORMATION			
1	AMOUNT:	98700.00	POSTMARKED: N/A
	TYPE:	CHECK	RECEIVED: 08/04/2011
	CHECK NO:	0000724443	
	NAME:	FREEPORT MCMORAN COPPER & GOLD 1 N CENTRAL AVE PHOENIX AZ 85004-4414 US	

REMARKS

This receipt was generated by the automated BLM Collections and Billing System and is a paper representation of a portion of the official electronic record contained therein.

AMC 31840
38688
61004
62882
63137
79981
131683
159967
305766
308466
317120
322631
~~362070~~
364582
366982
397192
397194

ENTERED INTO COMPUTER

AUG 12 2010

August 4, 2010

After recording, return to:
Freeport-McMoRan Corporation
Attn: D. Stillwell
333 North Central Avenue
Phoenix, AZ 85004

RECEIVED
BLM AZ STATE OFFICE
2010
2010 AUG - 4 P 3: 02
PHOENIX, ARIZONA

Bureau of Land Management
Department of the Interior
One N. Central Avenue
Phoenix, AZ 85004

NO. OF CLAIMS 639
AMOUNT 89,460.00
RECEIPT NO. 2184023
INIT. SC

** BLM-ASO**

NOTICE OF INTENT TO HOLD MINING CLAIMS AND PAYMENT OF BLM MAINTENANCE FEE

Re: Payment of Annual Claim Maintenance Fee

Dear Sir or Madam:

This will serve as notice that Freeport-McMoRan Bagdad, Inc., formerly known as Phelps Dodge Bagdad, Inc., whose address for purposes of this filing is Land and Water Department, 333 North Central Ave., Phoenix, Arizona 85004, intends to hold the mining claims and/or mill sites described on Exhibit A attached hereto for the assessment year ending at 12 o'clock, noon, on September 1, 2011 by payment of the annual maintenance fee of \$140 per claim or site. Payment of such amount is made herewith for such assessment year for each of the claims and sites, the name, and BLM serial number with the book and page or index number of recording of the location notice in the official records of Yavapai County, Arizona, of which, is set forth on Exhibit A attached hereto and by this reference incorporated herein.

Donald A. Stillwell
Donald A. Stillwell for
Freeport-McMoRan Bagdad, Inc.

State of Arizona)
) ss.
County of Maricopa)

The foregoing instrument was acknowledged before me on August 4th, 2010, by Donald A. Stillwell, on behalf of Freeport-McMoRan Bagdad, Inc.

(Seal)



STEPHANIE D. TURTON
Notary Public - Arizona
Maricopa County
Expires 11/18/2011

Stephanie D. Turton
Notary Public
My commission expires: 11/18/2011

Exhibit A

County: Yavapai

State: AZ

<u>BLM Serial #</u>	<u>Claim Name</u>	<u>Original Recording</u>		<u>Amended Recording</u>		<u>Location</u>
		<u>Recording #</u>	<u>Page #</u>	<u>Recording #</u>	<u>Page #</u>	
AMC 031840	RS 129	1185	243			SEC34-T15N-R10W
AMC 031841	RS 130	1185	245			SEC34-T15N-R10W
AMC 031842	RS 131	1185	247			SEC34-T15N-R10W
AMC 031843	RS 132	1185	249			SEC34-T15N-R10W
AMC 031844	RS 133	1185	251			SEC34-T15N-R10W
AMC 031845	RS 134	1185	253			SEC34-T15N-R10W
AMC 031846	RS 135	1185	255			SEC34-T15N-R10W
AMC 031847	RS 136	1185	257			SEC34-T15N-R10W
AMC 031856	RS 145	1185	275			SEC34-T15N-R10W
AMC 031857	RS 146	1185	277			SEC34-T15N-R10W
AMC 031858	RS 147	1185	279			SEC34-T15N-R10W
AMC 031859	RS 148	1185	281			SEC34-T15N-R10W
AMC 031860	RS 149	1185	283			SEC34-T15N-R10W
AMC 031861	RS 150	1185	285			SEC34-T15N-R10W
AMC 031862	RS 151	1185	287			SEC34-T15N-R10W
AMC 031863	RS 152	1185	289			SEC34-T15N-R10W
AMC 031872	RS 165	1185	307			SEC34-T15N-R10W
AMC 031873	RS 166	1185	309			SEC34-T15N-R10W
AMC 031874	RS 167	1185	311			SEC34-T15N-R10W
AMC 031875	RS 168	1185	313			SEC34-T15N-R10W
AMC 031884	RS 181	1185	331			SEC34-T15N-R10W
AMC 031885	RS 182	1185	333			SEC34-T15N-R10W
AMC 031886	RS 183	1185	335			SEC34-T15N-R10W
AMC 031887	RS 184	1185	337			SEC34-T15N-R10W
AMC 031896	RS 197	1185	355			SEC34-T15N-R10W
AMC 031897	RS 198	1185	357			SEC34-T15N-R10W
AMC 031898	RS 199	1185	359			SEC34-T15N-R10W
AMC 031899	RS 200	1185	361			SEC34-T15N-R10W
AMC 031900	RS 213	1185	363			SEC34-T15N-R10W
AMC 031901	RS 214	1185	365			SEC34-T15N-R10W
AMC 031902	RS 215	1185	367			SEC34-T15N-R10W
AMC 031903	RS 216	1185	369			SEC34-T15N-R10W
AMC 038690	DEER NO. 3	580	730			SEC12-T14N-R10W
AMC 038691	DEER NO. 4	580	731			SEC12-T14N-R10W
AMC 038692	DEER NO. 5	580	732			SEC12-T14N-R10W
AMC 038693	DEER NO. 6	580	733			SEC12-T14N-R10W
AMC 038694	DEER NO. 7A	1202	282			SEC12-T14N-R10W
AMC 038695	DEER NO. 8A	1202	284			SEC12-T14N-R10W

RECEIVED
BLM AZ STATE OFFICE
2010 APR 14 PM 4:11
FILED IN X4 ARZ 0103

Date: 5/24/2010

38/sc

NO. OF CLAIMS 639
 AMOUNT 89,460⁰⁰
 RECEIPT NO. sc 2184023
 INIT. sc

Page 1

**** BLM-ASO ****

Exhibit A

County: Yavapai

State: AZ

BLM Serial #	Claim Name	Original Recording		Amended Recording		Location
		Recording #	Page #	Recording #	Page #	
AMC 038696	DEER NO. 9	580	881			SEC12-T14N-R10W
AMC 038708	DEER # 21	669	962			SEC12-T14N-R10W
AMC 038709	DEER # 22	669	963			SEC12-T14N-R10W
AMC 038710	DEER # 23	669	964			SEC12-T14N-R10W
AMC 038711	DEER # 24	669	965			SEC12-T14N-R10W
AMC 038712	DEER # 25	669	966			SEC12-T14N-R10W
AMC 038713	DEER # 26	669	967			SEC12-T14N-R10W
AMC 038714	DEER # 27	669	968			SEC12-T14N-R10W
AMC 038715	DEER # 28	669	969			SEC13-T14N-R10W
AMC 038716	DEER # 29	669	970			SEC13-T14N-R10W
AMC 038717	DEER # 30	669	971			SEC12-T14N-R10W
AMC 038718	DEER # 31	669	972			SEC12-T14N-R10W
AMC 038719	DEER # 32	669	973			SEC12-T14N-R10W
AMC 038720	DEER # 33	669	974			SEC12-T14N-R10W
AMC 038721	DEER # 34	669	975			SEC13-T14N-R10W
AMC 038722	DEER # 35	669	976			SEC13-T14N-R10W
AMC 038723	DEER # 36	669	977			SEC13-T14N-R10W
AMC 038724	DEER # 37	669	978			SEC13-T14N-R10W
AMC 038725	DEER # 38	669	979			SEC13-T14N-R10W
AMC 038726	DEER # 39	669	980			SEC13-T14N-R10W
AMC 038727	DEER # 40	669	981			SEC12-T14N-R10W
AMC 038728	DEER # 41	669	982			SEC13-T14N-R10W
AMC 038729	DEER # 42	669	983			SEC13-T14N-R10W
AMC 038730	DEER # 43	669	984			SEC13-T14N-R10W
AMC 038731	DEER # 44	669	985			SEC13-T14N-R10W
AMC 038732	DEER # 45	669	986			SEC13-T14N-R10W
AMC 038733	DEER # 46	669	987			SEC13-T14N-R10W
AMC 038734	DEER # 47	669	988			SEC13-T14N-R10W
AMC 038735	DEER # 48	669	989			SEC11-T14N-R10W
AMC 038736	DEER # 49	669	990			SEC11-T14N-R10W
AMC 038737	DEER # 50	669	991			SEC14-T14N-R10W
AMC 038738	DEER # 51	669	992			SEC14-T14N-R10W
AMC 038739	DEER # 52	669	993			SEC14-T14N-R10W
AMC 038740	DEER # 53 (RELOCATION)	695	390			SEC13-T14N-R10W
AMC 038741	DEER # 54	669	995			SEC14-T14N-R10W
AMC 038742	DEER # 55	669	996			SEC14-T14N-R10W
AMC 038743	DEER # 56	669	997			SEC14-T14N-R10W
AMC 038744	DEER # 57	669	998			SEC14-T14N-R10W

Date: 5/24/2010

Page 2

RECEIVED
 PLM AZ STATE OFFICE
 5/25/10

38/50

Exhibit A

County: Yavapai

State: AZ

BLM Serial #	Claim Name	Original Recording		Amended Recording		Location
		Recording #	Page #	Recording #	Page #	
AMC 038745	DEER # 58	669	999			SEC14-T14N-R10W
AMC 038746	DEER # 59	670	001			SEC14-T14N-R10W
AMC 038747	DEER # 60 (RELOCATION)	695	391			SEC14-T14N-R10W
AMC 038748	DEER # 61	670	003			SEC14-T14N-R10W
AMC 038749	DEER # 62	670	004			SEC14-T14N-R10W
AMC 038750	DEER # 63	670	005			SEC14-T14N-R10W
AMC 038751	DEER # 64	670	006			SEC14-T14N-R10W
AMC 038767	DEER # 81	938	474			SEC12-T14N-R10W
AMC 038768	DEER # 82	938	475			SEC12-T14N-R10W
AMC 038769	DEER # 83	938	476			SEC12-T14N-R10W
AMC 038770	DEER # 84	938	477			SEC12-T14N-R10W
AMC 061004	BONANZA	156	243	1385	655	SEC07-T14N-R09W
AMC 061005 X	POLARIS	156	247	4214	514	SEC08-T14N-R09W
AMC 062882 O	KEYNOTE	108	189			SEC20-T14N-R09W
AMC 062883	MOON ANCHOR	076	374			SEC19-T14N-R09W
AMC 062884	BIRD EYE	076	375			SEC19-T14N-R09W
AMC 062885	LONGVIEW	050	191	071	025	SEC30-T14N-R09W
AMC 062886	NINO	017	007			SEC19-T14N-R09W
AMC 062887	QUEEN EXTENSION #1	004	538			SEC20-T14N-R09W
AMC 062888	BRUCE #1	608	348			SEC19-T14N-R09W
AMC 062889	BRUCE #3	608	350			SEC19-T14N-R09W
AMC 062890	R & R #2	608	345			SEC18-T14N-R09W
AMC 062891	JOS #5	576	129			SEC19-T14N-R09W
AMC 062892	JOS #6	576	130			SEC19-T14N-R09W
AMC 062893	CYPRUS NO 1	005	483	025	589	SEC20-T14N-R09W
AMC 062894	CYPRUS NO 2	005	484	025	590	SEC20-T14N-R09W
AMC 062895	CYPRUS NO 3	005	485	025	591	SEC20-T14N-R09W
AMC 062896	CYPRUS NO. 4	013	022	049	525	SEC20-T14N-R09W
AMC 062897	CYPRUS NO. 5	013	023	049	526	SEC17-T14N-R09W
AMC 062898	CYPRUS NO 6	013	024	049	527	SEC20-T14N-R09W
AMC 062899	CYPRUS #7	049	528			SEC19-T14N-R09W
AMC 062900	CYPRUS #8	049	529			SEC19-T14N-R09W
AMC 062901	CYPRUS #9	049	530			SEC19-T14N-R09W
AMC 062902	CYPRUS #10	049	531			SEC19-T14N-R09W
AMC 062903	CYPRUS #11	049	532			SEC19-T14N-R09W
AMC 062904	CYPRUS #12	049	533			SEC19-T14N-R09W
AMC 062905	CYPRUS #13	049	534			SEC19-T14N-R09W

Date: 5/24/2010

37/50

RECEIVED
 BLM AZ STATE OFFICE
 HONOLULU
 JUN 11 2010

Exhibit A

County: Yavapai

State: AZ

<u>BLM Serial #</u>	<u>Claim Name</u>	<u>Original Recording</u>		<u>Amended Recording</u>		<u>Location</u>
		<u>Recording #</u>	<u>Page #</u>	<u>Recording #</u>	<u>Page #</u>	
AMC 062906	CYPRUS # 14	071	024			SEC20-T14N-R09W
AMC 062907	CYPRUS #15	162	190			SEC18-T14N-R09W
AMC 062908	L. & W.	015	227			SEC19-T14N-R09W
AMC 062909	L. & W. NO. 3	015	230			SEC19-T14N-R09W
AMC 062910	L. & W. NO. 4	015	231			SEC19-T14N-R09W
AMC 062911	L. & W. NO. 5	015	232			SEC19-T14N-R09W
AMC 062912	BETA NO. 1	013	546			SEC19-T14N-R09W
AMC 062913	BETA NO. 2	013	547	025	588	SEC19-T14N-R09W
AMC 062914	BETA NO. 3	013	548			SEC19-T14N-R09W
AMC 062915	PLYMOUTH	131	046			SEC17-T14N-R09W
AMC 062916	PLYMOUTH EXTENSION	156	246			SEC20-T14N-R09W
AMC 062917	VALENCIA	156	248			SEC17-T14N-R09W
AMC 063176	OCTAROON	144	367			SEC14-T14N-R10W
AMC 063177	OCTAROON NO. 1	144	368			SEC14-T14N-R10W
AMC 063178	RED MT. COPPER NO 1	358	215			SEC14-T14N-R10W
AMC 063179	RED MT. COPPER NO 2	358	216			SEC14-T14N-R10W
AMC 063180	RED MT. COPPER NO 3	358	217			SEC14-T14N-R10W
AMC 063181	RED MT. COPPER NO 4	358	218			SEC14-T14N-R10W
AMC 063182	RED MT. COPPER NO 5	358	219			SEC14-T14N-R10W
AMC 063183	RED MT. COPPER NO 6	358	220			SEC14-T14N-R10W
AMC 063184	RED MT. COPPER NO 7	358	221			SEC14-T14N-R10W
AMC 063185	RED MT. COPPER NO 8	358	222			SEC14-T14N-R10W
AMC 063186	RED MT. COPPER NO 9	358	223			SEC23-T14N-R10W
AMC 063187	COPPER-RIDGE NO 1	358	206			SEC14-T14N-R10W
AMC 063188	COPPER-RIDGE NO 2	358	207			SEC15-T14N-R10W
AMC 063189	COPPER-RIDGE NO 3	358	208			SEC15-T14N-R10W
AMC 063190	COPPER RIDGE NO 4	358	209			SEC14-T14N-R10W
AMC 063191	COPPER RIDGE NO 5	358	210			SEC15-T14N-R10W
AMC 063192	COPPER RIDGE NO 6	358	211			SEC22-T14N-R10W
AMC 063193	COPPER RIDGE NO 7	358	212			SEC22-T14N-R10W
AMC 063194	COPPER RIDGE NO 8	358	213			SEC22-T14N-R10W
AMC 063195	COPPER RIDGE NO 9	358	214			SEC22-T14N-R10W
AMC 063196	ISO #1	563	346			SEC14-T14N-R10W

Date: 5/24/2010

Page 4

33/52

RECEIVED
 BLM AZ STATE OFFICE
 PHOENIX, ARIZONA
 2010 AUG - 4 P 2: 51

Exhibit A

County: Yavapai

State: AZ

BLM Serial #	Claim Name	Original Recording		Amended Recording		Location
		Recording #	Page #	Recording #	Page #	
AMC 063197	ISO #2	563	347			SEC15-T14N-R10W
AMC 063198	ISO #3	563	348			SEC15-T14N-R10W
AMC 063199	ISO #4	563	349			SEC15-T14N-R10W
AMC 063200	ISO #5	563	350			SEC15-T14N-R10W
AMC 063201	ISO #6	563	351			SEC15-T14N-R10W
AMC 063202	ISO #7	563	352			SEC23-T14N-R10W
AMC 063203	ISO #8	563	353			SEC23-T14N-R10W
AMC 063204	ISO #9	563	354			SEC23-T14N-R10W
AMC 063205	ISO #10	563	355			SEC22-T14N-R10W
AMC 063206	ISO #11	563	356			SEC22-T14N-R10W
AMC 063207	ISO #12	563	357			SEC22-T14N-R10W
AMC 063208	ISO #13	563	358			SEC15-T14N-R10W
AMC 063209	ISO #14	563	359			SEC22-T14N-R10W
AMC 063210	ISO #15	568	502			SEC15-T14N-R10W
AMC 063211 X	ISO #16	568	503			SEC15-T14N-R10W
AMC 063227 O	JLM 10	1230	885	4214	516	SEC08-T14N-R09W
AMC 063228 X	JLM 11	1230	887			SEC08-T14N-R09W
AMC 063249 O	CY-6(A)	905	230	4680	531	SEC08-T14N-R09W
AMC 063250	CY-7	905	231			SEC08-T14N-R09W
AMC 063251	CY-8(A)	905	232	4680	534	SEC08-T14N-R09W
AMC 063252 X	CY-9(A)	905	233	4680	532	SEC08-T14N-R09W
AMC 063254 X	CY-11(A)	905	235	4680	533	SEC08-T14N-R09W
AMC 079981	R & R #1	608	344			SEC19-T14N-R09W
AMC 079982	R & R #3	608	346			SEC19-T14N-R09W
AMC 079983	R & R #4	608	347			SEC19-T14N-R09W
AMC 079984	BRUCE #2	608	349			SEC19-T14N-R09W
AMC 079985	JOS #1	576	125			SEC19-T14N-R09W
AMC 079986	JOS #2	576	126			SEC19-T14N-R09W
AMC 079987	JOS #3	576	127	761	181	SEC19-T14N-R09W
AMC 079988	JOS #4	576	128			SEC19-T14N-R09W
AMC 079989	COMBINE NO. 2	511	463			SEC18-T14N-R09W
AMC 079990	L. & W. NO. 1	015	228			SEC19-T14N-R09W
AMC 079991	L. & W. NO. 2	015	229			SEC19-T14N-R09W
AMC 079992	L. & W. NO. 6	015	233			SEC19-T14N-R09W
AMC 079993	L. & W. FRACTION	015	226	761	182	SEC19-T14N-R09W
AMC 079994 X	POSSIBILITIES NO. 1	015	225			SEC19-T14N-R09W
AMC 131683 X	PONDEROSA	1385	650	4214	515	SEC07-T14N-R09W
AMC 159967 X	BM 1	1441	332			SEC26-T15N-R10W

Date: 5/24/2010

Page 5

38/50

RECEIVED
 DLMAZ STATE OFFICE

Exhibit A

County: Yavapai

State: AZ

<u>BLM Serial #</u>	<u>Claim Name</u>	<u>Original Recording</u>		<u>Amended Recording</u>		<u>Location</u>
		<u>Recording #</u>	<u>Page #</u>	<u>Recording #</u>	<u>Page #</u>	
AMC 159968X	BM 2	1441	334			SEC26-T15N-R10W
AMC 305766 0	BEV 1	2265	277			SEC09-T14N-R09W
AMC 305767	BEV 2	2265	279			SEC09-T14N-R09W
AMC 305768	BEV 3	2265	281			SEC09-T14N-R09W
AMC 305769	BEV 4	2265	283			SEC09-T14N-R09W
AMC 305770	BEV 5	2265	285			SEC09-T14N-R09W
AMC 305771	BEV 6	2265	287			SEC09-T14N-R09W
AMC 305772	BEV 7	2265	289			SEC09-T14N-R09W
AMC 305773	BEV 8	2265	291			SEC09-T14N-R09W
AMC 305774	BEV 9	2265	293			SEC09-T14N-R09W
AMC 305775	BEV 10	2265	295			SEC09-T14N-R09W
AMC 305776	BEV 11	2265	297			SEC09-T14N-R09W
AMC 305777	BEV 12	2265	299			SEC09-T14N-R09W
AMC 305778	BEV 13	2265	301			SEC09-T14N-R09W
AMC 305779	BEV 14	2265	303			SEC09-T14N-R09W
AMC 305780	BEV 15	2265	305			SEC09-T14N-R09W
AMC 305781	BEV 16	2265	307			SEC09-T14N-R09W
AMC 305782	BEV 17	2265	309			SEC09-T14N-R09W
AMC 305783	BEV 18	2265	311			SEC09-T14N-R09W
AMC 305784	BEV 19	2265	313			SEC09-T14N-R09W
AMC 305785	BEV 20	2265	315			SEC09-T14N-R09W
AMC 305786	BEV 21	2265	317			SEC09-T14N-R09W
AMC 305787	BEV 22	2265	319			SEC09-T14N-R09W
AMC 305788	BEV 23	2265	321			SEC09-T14N-R09W
AMC 305789	BEV 24	2265	323			SEC09-T14N-R09W
AMC 305790	BEV 25	2265	325			SEC09-T14N-R09W
AMC 305791	BEV 26	2265	327			SEC09-T14N-R09W
AMC 305792	BEV 27	2265	329			SEC09-T14N-R09W
AMC 305793	BEV 28	2265	331			SEC09-T14N-R09W
AMC 305794	BEV 29	2265	333			SEC09-T14N-R09W
AMC 305795	BEV 30	2265	335			SEC09-T14N-R09W
AMC 305796	BEV 31	2265	337			SEC09-T14N-R09W
AMC 305797	BEV 32	2265	339			SEC09-T14N-R09W
AMC 305798	BEV 33	2265	341			SEC09-T14N-R09W
AMC 305799	BEV 34	2265	343			SEC09-T14N-R09W
AMC 305800	BEV 35	2265	345			SEC09-T14N-R09W
AMC 305801	BEV 36	2265	347			SEC09-T14N-R09W
AMC 305802	BEV 37	2265	349			SEC09-T14N-R09W

Date: 5/24/2010

Page 6

38/52

RECEIVED
 BLM AZ STATE OFFICE
 2010 JUN 14 PM 2:51
 P.O. BOX 141
 DENVER, CO 80201

Exhibit A

County: Yavapai

State: AZ

<u>BLM Serial #</u>	<u>Claim Name</u>	<u>Original Recording</u>		<u>Amended Recording</u>		<u>Location</u>
		<u>Recording #</u>	<u>Page #</u>	<u>Recording #</u>	<u>Page #</u>	
AMC 305803	BEV 38	2265	351			SEC09-T14N-R09W
AMC 305804	BEV 39	2265	353			SEC09-T14N-R09W
AMC 305805	BEV 40	2265	355			SEC09-T14N-R09W
AMC 305806	BEV 41	2265	357			SEC09-T14N-R09W
AMC 305807	BEV 42	2265	359			SEC09-T14N-R09W
AMC 305808	BEV 43	2265	361			SEC09-T14N-R09W
AMC 305809	BEV 44	2265	363			SEC09-T14N-R09W
AMC 305810	BEV 45	2265	365			SEC09-T14N-R09W
AMC 305811	BEV 46	2265	367			SEC09-T14N-R09W
AMC 305812	BEV 47	2265	369			SEC09-T14N-R09W
AMC 305813	BEV 48	2265	371			SEC09-T14N-R09W
AMC 305814	BEV 49	2265	373			SEC09-T14N-R09W
AMC 305815	BEV 50	2265	375			SEC09-T14N-R09W
AMC 305816	BEV 51	2265	377			SEC09-T14N-R09W
AMC 305817	BEV 52	2265	379			SEC09-T14N-R09W
AMC 305818	BEV 53	2265	381			SEC09-T14N-R09W
AMC 305819 X	BEV 54	2265	383			SEC09-T14N-R09W
AMC 308466 O	FSM #1	2297	161			SEC20-T14N-R09W
AMC 308467	FSM #2	2297	163			SEC20-T14N-R09W
AMC 308468	FSM #3	2297	165			SEC20-T14N-R09W
AMC 308469	FSM #4	2297	167			SEC20-T14N-R09W
AMC 308470	FSM #5	2297	169			SEC20-T14N-R09W
AMC 308471	FSM #6	2297	171			SEC20-T14N-R09W
AMC 308472	FSM #7	2297	173			SEC20-T14N-R09W
AMC 308473	JWH #1	2297	105			SEC07-T14N-R09W
AMC 308474	JWH #2	2297	107			SEC07-T14N-R09W
AMC 308475	JWH #3	2297	109			SEC07-T14N-R09W
AMC 308476	JWH #4	2297	111			SEC07-T14N-R09W
AMC 308477	JWH #5	2297	113			SEC07-T14N-R09W
AMC 308478	JWH #6	2297	115			SEC07-T14N-R09W
AMC 308479	JWH #7	2297	117			SEC07-T14N-R09W
AMC 308480	JWH #8	2297	119			SEC07-T14N-R09W
AMC 308481	JWH #9	2297	121			SEC07-T14N-R09W
AMC 308482	JWH #10	2297	123			SEC07-T14N-R09W
AMC 308483	JWH #11	2297	125			SEC07-T14N-R09W
AMC 308484	JWH #12	2297	127			SEC07-T14N-R09W
AMC 308485	JWH #13	2297	129			SEC07-T14N-R09W
AMC 308486	JWH #14	2297	131			SEC07-T14N-R09W

RECEIVED
 PUBLIC RECORDS SECTION
 PHOENIX, ARIZONA
 APR 21 2010

Date: 5/24/2010

Page 7

38/60

Exhibit A

County: Yavapai

State: AZ

<u>BLM Serial #</u>	<u>Claim Name</u>	<u>Original Recording</u>		<u>Amended Recording</u>		<u>Location</u>
		<u>Recording #</u>	<u>Page #</u>	<u>Recording #</u>	<u>Page #</u>	
AMC 308487	JWH #15	2297	133			SEC07-T14N-R09W
AMC 308488	JWH #16	2297	135			SEC07-T14N-R09W
AMC 308489	JWH #17	2297	137			SEC07-T14N-R09W
AMC 308490	JWH #18	2297	139			SEC07-T14N-R09W
AMC 308491	JWH #19	2297	141			SEC07-T14N-R09W
AMC 308492	JWH #20	2297	143			SEC07-T14N-R09W
AMC 308493	JWH #21	2297	145			SEC18-T14N-R09W
AMC 308494	JWH #22	2297	147			SEC18-T14N-R09W
AMC 308495	JWH #23	2297	149			SEC18-T14N-R09W
AMC 308496	JWH #24	2297	151			SEC18-T14N-R09W
AMC 308497	JWH #25	2297	153			SEC18-T14N-R09W
AMC 308498	JWH #26	2297	155			SEC18-T14N-R09W
AMC 308499	JWH #27	2297	157			SEC18-T14N-R09W
AMC 308500	JWH #28	2297	159			SEC18-T14N-R09W
AMC 308501	JWH #29	2298	320			SEC13-T14N-R10W
AMC 308502	JWH #30	2298	322			SEC13-T14N-R10W
AMC 308503	JWH #31	2298	324			SEC18-T14N-R09W
AMC 308504	JWH #32	2298	326			SEC18-T14N-R09W
AMC 308505	JWH #33	2298	328			SEC18-T14N-R09W
AMC 308506	JWH #34	2298	330			SEC18-T14N-R09W
AMC 308507	JWH #35	2298	332			SEC18-T14N-R09W
AMC 308508	JWH #36	2298	334			SEC18-T14N-R09W
AMC 308509	JWH #37	2298	336			SEC18-T14N-R09W
AMC 308510	JWH #38	2298	338			SEC13-T14N-R10W
AMC 308511	JWH #39	2298	340			SEC13-T14N-R10W
AMC 308512	JWH #40	2298	342			SEC18-T14N-R09W
AMC 308513	JWH #41	2298	344			SEC18-T14N-R09W
AMC 308514	JWH #42	2298	346			SEC18-T14N-R09W
AMC 308515	JWH #43	2298	348			SEC18-T14N-R09W
AMC 308516	JWH #44	2298	350			SEC18-T14N-R09W
AMC 308517	JWH #45	2298	352			SEC18-T14N-R09W
AMC 308518	JWH #46	2298	354			SEC18-T14N-R09W
AMC 308519	JWH #47	2298	356			SEC18-T14N-R09W
AMC 308520	JWH #48	2298	358			SEC18-T14N-R09W
AMC 308521	JWH #49	2298	360			SEC13-T14N-R10W
AMC 308522	JWH #50	2298	362			SEC13-T14N-R10W
AMC 308523	JWH #51	2298	364			SEC18-T14N-R09W
AMC 308524	JWH #52	2298	366			SEC18-T14N-R09W

Date: 5/24/2010

Page 8

30/sc

RECEIVED
 BLM AZ STATE OFFICE
 2010 JUN 11 10:25 AM
 PHOENIX ARIZONA

Exhibit A

County: Yavapai

State: AZ

<u>BLM Serial #</u>	<u>Claim Name</u>	<u>Original Recording</u>		<u>Amended Recording</u>		<u>Location</u>
		<u>Recording #</u>	<u>Page #</u>	<u>Recording #</u>	<u>Page #</u>	
AMC 308525	JWH #53	2298	368			SEC18-T14N-R09W
AMC 308526	JWH #54	2298	370			SEC18-T14N-R09W
AMC 308527	JWH #55	2298	372			SEC18-T14N-R09W
AMC 308528	JWH #56	2298	374			SEC18-T14N-R09W
AMC 308529	JWH #57	2298	376			SEC18-T14N-R09W
AMC 308530	JWH #58	2298	378			SEC18-T14N-R09W
AMC 308531	JWH #59	2298	380			SEC18-T14N-R09W
AMC 308532	JWH #60	2298	382			SEC19-T14N-R09W
AMC 308533	JWH #61	2298	384			SEC19-T14N-R09W
AMC 308534	JWH #62	2298	386			SEC19-T14N-R09W
AMC 308535	JWH #63	2298	388			SEC19-T14N-R09W
AMC 308536	JWH #64	2298	390			SEC19-T14N-R09W
AMC 308537	JWH #65	2298	392			SEC19-T14N-R09W
AMC 308538	JWH #66	2298	394			SEC19-T14N-R09W
AMC 308539	JWH #67	2298	396			SEC19-T14N-R09W
AMC 308540	JWH #68	2298	398			SEC19-T14N-R09W
AMC 308541	JWH #69	2298	400			SEC19-T14N-R09W
AMC 308542	JWH #70	2298	402			SEC24-T14N-R10W
AMC 308543	JWH #71	2298	404			SEC24-T14N-R10W
AMC 308544	JWH #72	2298	406			SEC24-T14N-R10W
AMC 308545	JWH #73	2298	408			SEC24-T14N-R10W
AMC 308546	JWH #74	2298	410			SEC24-T14N-R10W
AMC 308547	JWH #75	2298	412			SEC24-T14N-R10W
AMC 308548	JWH #76	2298	414			SEC24-T14N-R10W
AMC 308549	JWH #77	2298	416			SEC24-T14N-R10W
AMC 317120	LAW 1	2407	887			SEC28-T15N-R10W
AMC 317121	LAW 2	2407	889			SEC28-T15N-R10W
AMC 317122	LAW 3	2407	891			SEC28-T15N-R10W
AMC 317123	LAW 4	2407	893			SEC28-T15N-R10W
AMC 317124	LAW 5	2407	895			SEC28-T15N-R10W
AMC 317125	LAW 6	2407	897			SEC33-T15N-R10W
AMC 317126	LAW 7	2407	899			SEC33-T15N-R10W
AMC 317127	LAW 8	2407	901			SEC33-T15N-R10W
AMC 317128	LAW 9	2407	903			SEC33-T15N-R10W
AMC 317129	LAW 10	2407	905			SEC33-T15N-R10W
AMC 317130	LAW 11	2407	907			SEC33-T15N-R10W
AMC 317131	LAW 12	2407	909			SEC33-T15N-R10W
AMC 317132	LAW 13	2407	911			SEC28-T15N-R10W

Date: 5/24/2010

38/50

RECEIVED
 BLM AZ STATE OFFICE
 2010 JUN 14 11:25 AM
 FEDERAL ARIZONA

Exhibit A

County: Yavapai

State: AZ

<u>BLM Serial #</u>	<u>Claim Name</u>	<u>Original Recording</u>		<u>Amended Recording</u>		<u>Location</u>
		<u>Recording #</u>	<u>Page #</u>	<u>Recording #</u>	<u>Page #</u>	
AMC 317133	LAW 14	2407	913			SEC28-T15N-R10W
AMC 317134	LAW 15	2407	915			SEC28-T15N-R10W
AMC 317135	LAW 16	2407	917			SEC28-T15N-R10W
AMC 317136	LAW 17	2407	919			SEC33-T15N-R10W
AMC 317137	LAW 18	2407	921			SEC33-T15N-R10W
AMC 317138	LAW 19	2407	923			SEC33-T15N-R10W
AMC 317139	LAW 20	2407	925			SEC33-T15N-R10W
AMC 317140	LAW 21	2407	927			SEC33-T15N-R10W
AMC 317141	LAW 22	2407	929			SEC33-T15N-R10W
AMC 317142	LAW 23	2407	931			SEC33-T15N-R10W
AMC 317143	LAW 24	2407	933			SEC33-T15N-R10W
AMC 317144	LAW 25	2407	934			SEC28-T15N-R10W
AMC 317145	LAW 26	2407	936			SEC28-T15N-R10W
AMC 317146	LAW 27	2407	938			SEC28-T15N-R10W
AMC 317147	LAW 28	2407	940			SEC28-T15N-R10W
AMC 317148	LAW 29	2407	942			SEC28-T15N-R10W
AMC 317149	LAW 30	2407	943			SEC28-T15N-R10W
AMC 317150	LAW 31	2407	945			SEC28-T15N-R10W
AMC 317151	LAW 32	2407	947			SEC28-T15N-R10W
AMC 317152	LAW 33	2407	949			SEC33-T15N-R10W
AMC 317153	LAW 34	2407	951			SEC33-T15N-R10W
AMC 317154	LAW 35	2407	953			SEC33-T15N-R10W
AMC 317155	LAW 36	2407	955			SEC33-T15N-R10W
AMC 317156	LAW 37	2407	957			SEC33-T15N-R10W
AMC 317157	LAW 38	2407	959			SEC33-T15N-R10W
AMC 317158	LAW 39	2407	961			SEC33-T15N-R10W
AMC 317159	LAW 40	2407	963			SEC33-T15N-R10W
AMC 317160	LAW 41	2407	965			SEC28-T15N-R10W
AMC 317161	LAW 42	2407	967			SEC28-T15N-R10W
AMC 317162	LAW 43	2407	969			SEC28-T15N-R10W
AMC 317163	LAW 44	2407	971			SEC28-T15N-R10W
AMC 317164	LAW 45	2407	973			SEC28-T15N-R10W
AMC 317165	LAW 46	2407	975			SEC28-T15N-R10W
AMC 317166	LAW 47	2407	977			SEC28-T15N-R10W
AMC 317167	LAW 48	2407	979			SEC28-T15N-R10W
AMC 317168	LAW 49	2407	981			SEC33-T15N-R10W
AMC 317169	LAW 50	2407	983			SEC33-T15N-R10W
AMC 317170	LAW 51	2407	985			SEC33-T15N-R10W

Date: 5/24/2010

Page 10

38/SC

RECEIVED
 BLM AZ STATE OFFICE
 2010 MAY 24 10:25 AM
 IDENTIFICATION DIVISION

Exhibit A

County: Yavapai

State: AZ

<u>BLM Serial #</u>	<u>Claim Name</u>	<u>Original Recording</u>		<u>Amended Recording</u>		<u>Location</u>
		<u>Recording #</u>	<u>Page #</u>	<u>Recording #</u>	<u>Page #</u>	
AMC 317171	LAW 52	2407	987			SEC33-T15N-R10W
AMC 317172	LAW 53	2407	989			SEC33-T15N-R10W
AMC 317173	LAW 54	2407	991			SEC33-T15N-R10W
AMC 317174	LAW 55	2407	993			SEC33-T15N-R10W
AMC 317175	LAW 56	2407	995			SEC33-T15N-R10W
AMC 317176	LAW 57	2407	997			SEC28-T15N-R10W
AMC 317177	LAW 58	2407	999			SEC28-T15N-R10W
AMC 317178	LAW 59	2408	1			SEC28-T15N-R10W
AMC 317179	LAW 60	2408	3			SEC28-T15N-R10W
AMC 317180	LAW 61	2408	5			SEC28-T15N-R10W
AMC 317181	LAW 62	2408	7			SEC28-T15N-R10W
AMC 317182	LAW 63	2408	9			SEC28-T15N-R10W
AMC 317183	LAW 64	2408	11			SEC28-T15N-R10W
AMC 317184	LAW 65	2408	13			SEC33-T15N-R10W
AMC 317185	LAW 66	2408	15			SEC33-T15N-R10W
AMC 317186	LAW 67	2408	17			SEC33-T15N-R10W
AMC 317187	LAW 68	2408	19			SEC33-T15N-R10W
AMC 317188	LAW 69	2408	21			SEC33-T15N-R10W
AMC 317189	LAW 70	2408	23			SEC33-T15N-R10W
AMC 317190	LAW 71	2408	25			SEC33-T15N-R10W
AMC 317191	LAW 72	2408	27			SEC33-T15N-R10W
AMC 317192	LAW 73	2408	29			SEC28-T15N-R10W
AMC 317193	LAW 74	2408	31			SEC28-T15N-R10W
AMC 317194	LAW 75	2408	33			SEC28-T15N-R10W
AMC 317195	LAW 76	2408	35			SEC28-T15N-R10W
AMC 317196	LAW 77	2408	37			SEC28-T15N-R10W
AMC 317197	LAW 78	2408	39			SEC28-T15N-R10W
AMC 317198	LAW 79	2408	41			SEC28-T15N-R10W
AMC 317199	LAW 80	2408	43			SEC28-T15N-R10W
AMC 317200	LAW 81	2408	45			SEC33-T15N-R10W
AMC 317201	LAW 82	2408	47			SEC33-T15N-R10W
AMC 317202	LAW 83	2408	49			SEC33-T15N-R10W
AMC 317203	LAW 84	2408	51			SEC33-T15N-R10W
AMC 317204	LAW 85	2408	53			SEC33-T15N-R10W
AMC 317205	LAW 86	2408	55			SEC33-T15N-R10W
AMC 317206	LAW 87	2408	57			SEC33-T15N-R10W
AMC 317207	LAW 88	2408	59			SEC33-T15N-R10W
AMC 317208	LAW 89	2408	61			SEC28-T15N-R10W

Date: 5/24/2010

Page 11

38/50

RECEIVED
 BLM AZ STATE OFFICE
 2010 AUG 11 10:25 AM
 PHOENIX, ARIZONA

Exhibit A

County: Yavapai

State: AZ

<u>BLM Serial #</u>	<u>Claim Name</u>	<u>Original Recording</u>		<u>Amended Recording</u>		<u>Location</u>
		<u>Recording #</u>	<u>Page #</u>	<u>Recording #</u>	<u>Page #</u>	
AMC 317209	LAW 90	2408	63			SEC28-T15N-R10W
AMC 317210	LAW 91	2408	65			SEC28-T15N-R10W
AMC 317211	LAW 92	2408	67			SEC28-T15N-R10W
AMC 317212	LAW 93	2408	69			SEC28-T15N-R10W
AMC 317213	LAW 94	2408	71			SEC28-T15N-R10W
AMC 317214	LAW 95	2408	73			SEC28-T15N-R10W
AMC 317215	LAW 96	2408	75			SEC28-T15N-R10W
AMC 317216	LAW 97	2408	77			SEC33-T15N-R10W
AMC 317217	LAW 98	2408	79			SEC33-T15N-R10W
AMC 317218	LAW 99	2408	81			SEC33-T15N-R10W
AMC 317219	LAW 100	2408	83			SEC33-T15N-R10W
AMC 317220	LAW 101	2408	85			SEC33-T15N-R10W
AMC 317221	LAW 102	2408	87			SEC33-T15N-R10W
AMC 317222	LAW 103	2408	89			SEC33-T15N-R10W
AMC 317223	LAW 104	2408	91			SEC33-T15N-R10W
AMC 317224	LAW 105	2408	93			SEC28-T15N-R10W
AMC 317225	LAW 106	2408	95			SEC28-T15N-R10W
AMC 317226	LAW 107	2408	97			SEC28-T15N-R10W
AMC 317227	LAW 108	2408	99			SEC28-T15N-R10W
AMC 317228	LAW 109	2408	101			SEC28-T15N-R10W
AMC 317229	LAW 110	2408	103			SEC28-T15N-R10W
AMC 317230	LAW 111	2408	105			SEC28-T15N-R10W
AMC 317231	LAW 112	2408	107			SEC28-T15N-R10W
AMC 317232	LAW 113	2408	109			SEC33-T15N-R10W
AMC 317233	LAW 114	2408	111			SEC33-T15N-R10W
AMC 317234	LAW 115	2408	113			SEC33-T15N-R10W
AMC 317235	LAW 116	2408	115			SEC33-T15N-R10W
AMC 317236	LAW 117	2408	117			SEC33-T15N-R10W
AMC 317237	LAW 118	2408	119			SEC33-T15N-R10W
AMC 317238	LAW 119	2408	121			SEC33-T15N-R10W
AMC 317239	LAW 120	2408	123			SEC33-T15N-R10W
AMC 317240	LAW 121	2408	125			SEC27-T15N-R10W
AMC 317241	LAW 122	2408	127			SEC27-T15N-R10W
AMC 317242	LAW 123	2408	129			SEC27-T15N-R10W
AMC 317243	LAW 124	2408	131			SEC27-T15N-R10W
AMC 317244	LAW 125	2408	133			SEC27-T15N-R10W
AMC 317245	LAW 126	2408	135			SEC27-T15N-R10W
AMC 317246	LAW 127	2408	137			SEC27-T15N-R10W

Date: 5/24/2010

Page 12

38/50

RECEIVED
 BLM AZ STATE OFFICE
 2010 JUN 11 10:50 AM
 PHOENIX ARIZONA

Exhibit A

County: Yavapai

State: AZ

<u>BLM Serial #</u>	<u>Claim Name</u>	<u>Original Recording</u>		<u>Amended Recording</u>		<u>Location</u>
		<u>Recording #</u>	<u>Page #</u>	<u>Recording #</u>	<u>Page #</u>	
AMC 317247	LAW 128	2408	139			SEC27-T15N-R10W
AMC 317248	LAW 129	2408	141			SEC34-T15N-R10W
AMC 317249	LAW 130	2408	143			SEC34-T15N-R10W
AMC 317250	LAW 131	2408	145			SEC34-T15N-R10W
AMC 317251	LAW 132	2408	147			SEC34-T15N-R10W
AMC 317252	LAW 133	2408	149			SEC34-T15N-R10W
AMC 317253	LAW 134	2408	151			SEC34-T15N-R10W
AMC 317254	LAW 135	2408	153			SEC34-T15N-R10W
AMC 317255	LAW 136	2408	155			SEC34-T15N-R10W
AMC 317256	LAW 137	2408	157			SEC34-T15N-R10W
AMC 317257	LAW 138	2408	159			SEC34-T15N-R10W
AMC 317258	LAW 139	2408	161			SEC34-T15N-R10W
AMC 317259	LAW 140	2408	163			SEC34-T15N-R10W
AMC 317260	LAW 141	2408	165			SEC34-T15N-R10W
AMC 317261	LAW 142	2408	167			SEC34-T15N-R10W
AMC 317262	LAW 143	2408	169			SEC34-T15N-R10W
AMC 317263	LAW 144	2408	171			SEC34-T15N-R10W
AMC 317268	LAW 149	2408	181			SEC34-T15N-R10W
AMC 317269	LAW 150	2408	183			SEC34-T15N-R10W
AMC 317270	LAW 151	2408	185			SEC34-T15N-R10W
AMC 317271	LAW 152	2408	187			SEC34-T15N-R10W
AMC 317276	LAW 157	2408	197			SEC34-T15N-R10W
AMC 317277	LAW 158	2408	199			SEC34-T15N-R10W
AMC 317278	LAW 159	2408	201			SEC34-T15N-R10W
AMC 317279	LAW 160	2408	203			SEC34-T15N-R10W
AMC 317284	LAW 165	2408	213			SEC35-T15N-R10W
AMC 317285	LAW 166	2408	215			SEC35-T15N-R10W
AMC 317286	LAW 167	2408	217			SEC35-T15N-R10W
AMC 317287	LAW 168	2408	219			SEC35-T15N-R10W
AMC 317292	LAW 173	2408	229			SEC35-T15N-R10W
AMC 317293	LAW 174	2408	231			SEC35-T15N-R10W
AMC 317294	LAW 175	2408	233			SEC35-T15N-R10W
AMC 317295	LAW 176	2408	235			SEC35-T15N-R10W
AMC 317296	LAW 177	2408	237			SEC35-T15N-R10W
AMC 317297	LAW 178	2408	239			SEC35-T15N-R10W
AMC 317298	LAW 179	2408	241			SEC35-T15N-R10W
AMC 317299	LAW 180	2408	243			SEC35-T15N-R10W
AMC 317300	LAW 181	2408	245			SEC35-T15N-R10W

Date: 5/24/2010

Page 13

38/50

RECEIVED
 BLM AZ STATE OFFICE

Exhibit A

County: Yavapai

State: AZ

BLM Serial #	Claim Name	Original Recording		Amended Recording		Location
		Recording #	Page #	Recording #	Page #	
AMC 317301	LAW 182	2408	247			SEC35-T15N-R10W
AMC 317302	LAW 183	2408	249			SEC35-T15N-R10W
AMC 317303	LAW 184	2408	251			SEC35-T15N-R10W
AMC 317304	LAW 185	2408	253			SEC35-T15N-R10W
AMC 317305	LAW 186	2408	255			SEC35-T15N-R10W
AMC 317306	LAW 187	2408	257			SEC35-T15N-R10W
AMC 317307	LAW 188	2408	259			SEC35-T15N-R10W
AMC 317308	LAW 189	2408	261			SEC35-T15N-R10W
AMC 317309	LAW 190	2408	263			SEC35-T15N-R10W
AMC 317310	LAW 191	2408	265			SEC35-T15N-R10W
AMC 317311	LAW 192	2408	267			SEC35-T15N-R10W
AMC 317312	LAW 193	2408	269			SEC26-T15N-R10W
AMC 317313	LAW 194	2408	271			SEC26-T15N-R10W
AMC 317314	LAW 195	2408	273			SEC26-T15N-R10W
AMC 317315	LAW 196	2408	275			SEC26-T15N-R10W
AMC 317316	LAW 197	2408	277			SEC35-T15N-R10W
AMC 317317	LAW 198	2408	279			SEC35-T15N-R10W
AMC 317318	LAW 199	2408	281			SEC35-T15N-R10W
AMC 317319	LAW 200	2408	283			SEC35-T15N-R10W
AMC 317320	LAW 201	2408	285			SEC35-T15N-R10W
AMC 317321	LAW 202	2408	287			SEC35-T15N-R10W
AMC 317322	LAW 203	2408	289			SEC35-T15N-R10W
AMC 317323	LAW 204	2408	291			SEC35-T15N-R10W
AMC 317324	LAW 205	2408	293			SEC26-T15N-R10W
AMC 317325	LAW 206	2408	295			SEC26-T15N-R10W
AMC 317326	LAW 207	2408	297			SEC26-T15N-R10W
AMC 317327	LAW 208	2408	299			SEC35-T15N-R10W
AMC 317328	LAW 209	2408	301			SEC35-T15N-R10W
AMC 317329	LAW 210	2408	303			SEC35-T15N-R10W
AMC 317330	LAW 211	2408	305			SEC35-T15N-R10W
AMC 317331	LAW 212	2408	307			SEC35-T15N-R10W
AMC 317332	LAW 213	2408	309			SEC35-T15N-R10W
AMC 317333	LAW 214	2408	311			SEC35-T15N-R10W
AMC 317334	LAW 215	2408	313			SEC35-T15N-R10W
AMC 317335	LAW 216	2408	315			SEC35-T15N-R10W
AMC 317336	LAW 217	2408	317			SEC26-T15N-R10W
AMC 317337	LAW 218	2408	319			SEC26-T15N-R10W
AMC 317338	LAW 219	2408	321			SEC26-T15N-R10W

Date: 5/24/2010

Page 14

38/sc

RECEIVED
 BLM AZ STATE OFFICE
 2010 AUG 11 10:25 AM
 DENIX-AZ1201A

Exhibit A

County: Yavapai

State: AZ

BLM Serial #	Claim Name	Original Recording		Amended Recording		Location
		Recording #	Page #	Recording #	Page #	
AMC 317339	LAW 220	2408	323			SEC35-T15N-R10W
AMC 317340	LAW 221	2408	325			SEC35-T15N-R10W
AMC 317341	LAW 222	2408	327			SEC35-T15N-R10W
AMC 317342	LAW 223	2408	329			SEC35-T15N-R10W
AMC 317343	LAW 224	2408	331			SEC35-T15N-R10W
AMC 317344	LAW 225	2408	333			SEC35-T15N-R10W
AMC 317345	LAW 226	2408	335			SEC35-T15N-R10W
AMC 317346	LAW 227	2408	337			SEC35-T15N-R10W
AMC 317347	LAW 228	2408	339			SEC26-T15N-R10W
AMC 317348	LAW 229	2408	341			SEC26-T15N-R10W
AMC 317349	LAW 230	2408	343			SEC26-T15N-R10W
AMC 317350	LAW 231	2408	345			SEC26-T15N-R10W
AMC 317351	LAW 232	2408	347			SEC26-T15N-R10W
AMC 317352	LAW 233	2408	349			SEC35-T15N-R10W
AMC 317353	LAW 234	2408	351			SEC35-T15N-R10W
AMC 317354	LAW 235	2408	353			SEC35-T15N-R10W
AMC 317355	LAW 236	2408	355			SEC35-T15N-R10W
AMC 317356	LAW 237	2408	357			SEC35-T15N-R10W
AMC 317357	LAW 238	2408	359			SEC35-T15N-R10W
AMC 317358	LAW 239	2408	361			SEC35-T15N-R10W
AMC 317359	LAW 240	2408	363			SEC35-T15N-R10W
AMC 322631	JWH 80	2494	611			SEC07-T14N-R09W
AMC 322632	JWH 81	2494	613			SEC07-T14N-R09W
AMC 322633	JWH 82	2494	615			SEC07-T14N-R09W
AMC 322634	JWH 83	2494	617			SEC07-T14N-R09W
AMC 362070	KIM-1	4166	88			SEC09-T14N-R09W
AMC 362071	KIM-2	4166	89			SEC09-T14N-R09W
AMC 362072	KIM-3	4166	90			SEC09-T14N-R09W
AMC 362073	KIM-4	4166	91			SEC09-T14N-R09W
AMC 362074	KIM-5	4166	92			SEC09-T14N-R09W
AMC 362075	KIM-6	4166	93			SEC09-T14N-R09W
AMC 362076	KIM-7	4166	94			SEC09-T14N-R09W
AMC 362077	KIM-8	4166	95			SEC09-T14N-R09W
AMC 362078	KIM-9	4166	96			SEC09-T14N-R09W
AMC 362079	KIM-10	4166	97			SEC09-T14N-R09W
AMC 362080	KIM-11	4166	98			SEC09-T14N-R09W
AMC 362081	KIM-12	4166	99			SEC09-T14N-R09W
AMC 362082	KIM-13	4166	100			SEC09-T14N-R09W

Date: 5/24/2010

38/50

RECEIVED
 BLM AZ STATE OFFICE
 PHOENIX, AZ 85006
 2010 JUN 1 10:00 AM

Exhibit A

County: Yavapai

State: AZ

<u>BLM Serial #</u>	<u>Claim Name</u>	<u>Original Recording</u>		<u>Amended Recording</u>		<u>Location</u>
		<u>Recording #</u>	<u>Page #</u>	<u>Recording #</u>	<u>Page #</u>	
AMC 362083	KIM-14	4166	101			SEC09-T14N-R09W
AMC 362084	KIM-15	4166	102			SEC09-T14N-R09W
AMC 362085	KIM-16	4166	103			SEC09-T14N-R09W
AMC 362086	KIM-17	4166	104			SEC08-T14N-R09W
AMC 362087	KIM-18	4166	105			SEC08-T14N-R09W
AMC 362088	KIM-19	4166	106			SEC08-T14N-R09W
AMC 362089	KIM-20	4166	107			SEC08-T14N-R09W
AMC 362090	KIM-21	4166	108			SEC08-T14N-R09W
AMC 362091	KIM-22	4166	109			SEC08-T14N-R09W
AMC 362092	KIM-23	4166	110			SEC08-T14N-R09W
AMC 362093	KIM-24	4166	111			SEC08-T14N-R09W
AMC 362094	KIM-25	4166	112			SEC08-T14N-R09W
AMC 362095	KIM-26	4166	113			SEC08-T14N-R09W
AMC 362096	KIM-27	4166	114			SEC08-T14N-R09W
AMC 362097	KIM-28	4166	115			SEC08-T14N-R09W
AMC 362098	KIM-29	4166	116			SEC08-T14N-R09W
AMC 362099	KIM-30	4166	117			SEC08-T14N-R09W
AMC 362100	KIM-31	4166	118			SEC09-T14N-R09W
AMC 362101	KIM-32	4166	119			SEC09-T14N-R09W
AMC 362102 X	KIM-33	4166	120			SEC09-T14N-R09W
AMC 364582	WP-1	4214	518			SEC08-T14N-R09W
AMC 364583	WP-2	4214	519			SEC08-T14N-R09W
AMC 364584	WP-3	4214	520			SEC08-T14N-R09W
AMC 364585	WP-4	4214	521			SEC08-T14N-R09W
AMC 364586	WP-5	4214	522			SEC08-T14N-R09W
AMC 364587	WP-6	4214	523			SEC08-T14N-R09W
AMC 364588 X	WP-7	4214	524			SEC08-T14N-R09W
AMC 364595 O	WP-14	4214	531			SEC08-T14N-R09W
AMC 364596	WP-15	4214	532			SEC08-T14N-R09W
AMC 364597	WP-16	4214	533			SEC08-T14N-R09W
AMC 364598	WP-17	4214	534			SEC08-T14N-R09W
AMC 364599	WP-18	4214	535			SEC08-T14N-R09W
AMC 364600	WP-19	4214	536			SEC08-T14N-R09W
AMC 364601	WP-20	4214	537			SEC08-T14N-R09W
AMC 364602	WP-21	4214	538			SEC08-T14N-R09W
AMC 364603 X	WP-22	4214	539			SEC08-T14N-R09W
AMC 366982 X	WP-23	4302	834			SEC08-T14N-R09W
AMC 366983	WP-24	4302	835			SEC08-T14N-R09W

RECEIVED
 BLM AZ STAFFED
 PHOENIX DIVISION
 5/24/2010

38/sc

Exhibit A

County: Yavapai

State: AZ

BLM Serial #	Claim Name	Original Recording		Amended Recording		Location
		Recording #	Page #	Recording #	Page #	
AMC 366984	WP-25	4302	836			SEC08-T14N-R09W
AMC 366985	WP-26	4302	837			SEC08-T14N-R09W
AMC 366986	WP-27	4302	838			SEC08-T14N-R09W
AMC 366987 X	WP-28	4302	839			SEC08-T14N-R09W
AMC 397192 O	KP-1	4680	566			SEC08-T14N-R09W
AMC 397193	KP-2	4680	567			SEC08-T14N-R09W
AMC 397194	LTB-1	4680	535			SEC08-T14N-R09W
AMC 397195	LTB-2	4680	536			SEC08-T14N-R09W
AMC 397196	LTB-3	4680	537			SEC08-T14N-R09W
AMC 397197	LTB-4	4680	538			SEC08-T14N-R09W
AMC 397198	LTB-5	4680	539			SEC08-T14N-R09W
AMC 397199	LTB-6	4680	540			SEC08-T14N-R09W
AMC 397200	LTB-7	4680	541			SEC08-T14N-R09W
AMC 397201	LTB-8	4680	542			SEC08-T14N-R09W
AMC 397202	LTB-9	4680	543			SEC08-T14N-R09W
AMC 397203	LTB-10	4680	544			SEC08-T14N-R09W
AMC 397204	LTB-11	4680	545			SEC08-T14N-R09W
AMC 397205	LTB-12	4680	546			SEC08-T14N-R09W
AMC 397206	LTB-13	4680	547			SEC08-T14N-R09W
AMC 397207	LTB-14	4680	548			SEC08-T14N-R09W
AMC 397208	LTB-15	4680	549			SEC08-T14N-R09W
AMC 397209	LTB-16	4680	550			SEC08-T14N-R09W
AMC 397210	LTB-17	4680	551			SEC08-T14N-R09W
AMC 397211	LTB-18	4680	552			SEC08-T14N-R09W
AMC 397212	LTB-19	4680	553			SEC08-T14N-R09W
AMC 397213	LTB-20	4680	554			SEC08-T14N-R09W
AMC 397214	LTB-21	4680	555			SEC17-T14N-R09W
AMC 397215	LTB-22	4680	556			SEC17-T14N-R09W
AMC 397216	LTB-23	4680	557			SEC17-T14N-R09W
AMC 397217	LTB-24	4680	558			SEC17-T14N-R09W
AMC 397218	LTB-25	4680	559			SEC17-T14N-R09W
AMC 397219	LTB-26	4680	560			SEC17-T14N-R09W
AMC 397220	LTB-27	4680	561			SEC17-T14N-R09W
AMC 397221	LTB-28	4680	562			SEC17-T14N-R09W
AMC 397222	LTB-29	4680	563			SEC17-T14N-R09W
AMC 397223	LTB-30	4680	564			SEC17-T14N-R09W
AMC 397224	LTB-31	4680	565			SEC17-T14N-R09W

No. Of Claims

639
50

Date: 5/24/2010

37/50

ENTERED INTO COMPUTER
AUG 12 2010

RECEIVED
 PHOENIX, ARIZONA
 AUG 12 2010
 STATE OF ARIZONA
 COUNTY OF YAVAPAI

United States Department of the Interior
Bureau of Land Management
 LANDS/RECREATION & PLANNING
 ONE N CENTRAL AVE
 PHOENIX, AZ 85004 -2203
 Phone:

Receipt

No: 2184023

Transaction #: 2253659		ENTERED INTO COMPUTER
Date of Transaction: 08/04/2010		
CUSTOMER:	FREEPORT MCMORAN COPPER & GOLD 1 N CENTRAL AVE PHOENIX, AZ 85004-4414 US	AUG 12 2010

LINE #	QTY	DESCRIPTION	REMARKS	UNIT PRICE	TOTAL
1	1.00	LOCATABLE MINERALS / MINING CLAIMS-NOT NEW-UNADJUD, ONE AUTH NO. ONLY / MINING CLAIM MONEY RECEIVED CASES: AMC31840/\$89460.00	MAINT (639) 2011	- n/a -	89460.00
TOTAL:					\$89,460.00

PAYMENT INFORMATION					
1	AMOUNT:	89460.00	POSTMARKED:	N/A	
	TYPE:	CHECK	RECEIVED:	08/04/2010	
	CHECK NO:	0000690245			
	NAME:	FREEPORT MCMORAN COPPER & GOLD 1 N CENTRAL AVE PHOENIX AZ 85004-4414 US			

REMARKS

This receipt was generated by the automated BLM Collections and Billing System and is a paper representation of a portion of the official electronic record contained therein.

August 14, 2009

After recording, return to:
Freeport-McMoRan Corporation
Attn: D. Stillwell
1 North Central Avenue
Phoenix, AZ 85004

Bureau of Land Management
Department of the Interior
One N. Central Avenue
Phoenix, AZ 85004

AMC 79981
 AMC 31840 ✓ 305766 ✓
 38688 ✓ 308466 ✓
 61004 ✓ 317120 ✓
 62882 ✓ 322631 ✓
 63137 ✓ 362070 ✓
~~79918~~ 364582 ✓
 131683 ✓ 366982 ✓
 159967 ✓ 397192 ✓
 397194 ✓

2009

NOTICE OF INTENT TO HOLD MINING CLAIMS AND PAYMENT OF BLM MAINTENANCE FEE

Re: Payment of Annual Claim Maintenance Fee

ENTERED INTO COMPUTER
SEP 09 2009
PB

Dear Sir or Madam:

This will serve as notice that Freeport-McMoRan Bagdad, Inc., formerly known as Phelps Dodge Bagdad, Inc., whose address for purposes of this filing is Land and Water Department, One North Central Ave., Phoenix, Arizona 85004, intends to hold the mining claims and/or mill sites described on Exhibit A attached hereto for the assessment year ending at 12 o'clock, noon, on September 1, 2010 by payment of the annual maintenance fee of \$140 per claim or site. Payment of such amount is made herewith for such assessment year for each of the claims and sites, the name, and BLM serial number with the book and page or index number of recording of the location notice in the official records of Yavapai County, Arizona, of which, is set forth on Exhibit A attached hereto and by this reference incorporated herein.

Donald A. Stillwell
Donald A. Stillwell for
Freeport-McMoRan Bagdad, Inc.

RECEIVED
BLM AZ STATE OFFICE
2009 AUG 18 A 9:49
PHOENIX, ARIZONA

State of Arizona)
) ss.
County of Maricopa)

The foregoing instrument was acknowledged before me on August 14, 2009, by Donald A. Stillwell, on behalf of Freeport-McMoRan Bagdad, Inc.

(Seal)



STEPHANIE D. TURTON
Notary Public - Arizona
Maricopa County
Expires 11/18/2011

Stephanie D. Turton
Notary Public
My commission expires: 11/18/2011

VERIFIED
DEC 02 2009 PB

United States Department of the Interior
 Bureau of Land Management
 BUSINESS & SUPPORT SVCS DIV
 ONE N CENTRAL AVE SUITE 800
 PHOENIX, AZ 85004 -4427
 Phone: (602) 417-9200

Receipt **COPY**

No: 1980292

Transaction #: 2044332	
Date of Transaction: 08/18/2009	
CUSTOMER:	FREEPORT MCMORAN CORP ONE N CENTRAL AVE PHOENIX, AZ 85004 US

LINE #	QTY	DESCRIPTION	REMARKS	UNIT PRICE	TOTAL
1	1.00	LOCATABLE MINERALS / MINING CLAIMS-NOT NEW-UNADJUD, ONE AUTH NO. ONLY / MINING CLAIM MONEY RECEIVED CASES: AMC31840/\$89460.00	MAINT 2010/639	- n/a -	89460.00
TOTAL:					\$89,460.00

PAYMENT INFORMATION			
1	AMOUNT:	89460.00	POSTMARKED: N/A
	TYPE:	CHECK	RECEIVED: 08/18/2009
	CHECK NO:	658583	
	NAME:	FREEPORT MCMORAN CORP ONE N CENTRAL AVE PHOENIX AZ 85004 US	

REMARKS

This receipt was generated by the automated BLM Collections and Billing System and is a paper representation of a portion of the official electronic record contained therein.

031840 - 847	Land Amc 31840	079981 - 994	Land Amc 79981
031856 - 863	"	131683	131683
031872 - 875	"	159967 - 968	159967
031884 - 887	"	305786 - 819	305766
031896 - 903	"	308466 - 549	308466
038690 - 696	Land Amc 38688	317120 - 263	317120
038708 - 751	"	317268 - 271	"
038767 - 770	"	317276 - 279	"
061004 - 005	Land Amc 61004	317284 - 287	"
062882 - 917	Land Amc 62882	317292 - 359	"
063176 - 211	Land Amc 63137	322631 - 634	322631
063227 - 228	"	362070 - 102	362070
063249 - 252	Land Amc 63137	364582 - 588	364582
		364595 - 603	"
		366982 - 987	366982
		397192 - 224	Amc 397192 + 397194

ENTERED INTO COMPUTER
 SEP 09 2009
 PB

Exhibit A

County: Yavapai

State: AZ

BLM Serial #	Claim Name	Original Recording		Amended Recording		Location
		Recording #	Page #	Recording #	Page #	
AMC 031840	RS 129	1185	243			SEC34-T15N-R10W
AMC 031841	RS 130	1185	245			SEC34-T15N-R10W
AMC 031842	RS 131	1185	247			SEC34-T15N-R10W
AMC 031843	RS 132	1185	249			SEC34-T15N-R10W
AMC 031844	RS 133	1185	251			SEC34-T15N-R10W
AMC 031845	RS 134	1185	253			SEC34-T15N-R10W
AMC 031846	RS 135	1185	255			SEC34-T15N-R10W
AMC 031847	RS 136	1185	257			SEC34-T15N-R10W
AMC 031856	RS 145	1185	275			SEC34-T15N-R10W
AMC 031857	RS 146	1185	277			SEC34-T15N-R10W
AMC 031858	RS 147	1185	279			SEC34-T15N-R10W
AMC 031859	RS 148	1185	281			SEC34-T15N-R10W
AMC 031860	RS 149	1185	283			SEC34-T15N-R10W
AMC 031861	RS 150	1185	285			SEC34-T15N-R10W
AMC 031862	RS 151	1185	287			SEC34-T15N-R10W
AMC 031863	RS 152	1185	289			SEC34-T15N-R10W
AMC 031872	RS 165	1185	307			SEC34-T15N-R10W
AMC 031873	RS 166	1185	309			SEC34-T15N-R10W
AMC 031874	RS 167	1185	311			SEC34-T15N-R10W
AMC 031875	RS 168	1185	313			SEC34-T15N-R10W
AMC 031884	RS 181	1185	331			SEC34-T15N-R10W
AMC 031885	RS 182	1185	333			SEC34-T15N-R10W
AMC 031886	RS 183	1185	335			SEC34-T15N-R10W
AMC 031887	RS 184	1185	337			SEC34-T15N-R10W
AMC 031896	RS 197	1185	355			SEC34-T15N-R10W
AMC 031897	RS 198	1185	357			SEC34-T15N-R10W
AMC 031898	RS 199	1185	359			SEC34-T15N-R10W
AMC 031899	RS 200	1185	361			SEC34-T15N-R10W
AMC 031900	RS 213	1185	363			SEC34-T15N-R10W
AMC 031901	RS 214	1185	365			SEC34-T15N-R10W
AMC 031902	RS 215	1185	367			SEC34-T15N-R10W
AMC 031903	RS 216	1185	369			SEC34-T15N-R10W
AMC 038690	DEER NO. 3	580	730			SEC12-T14N-R10W
AMC 038691	DEER NO. 4	580	731			SEC12-T14N-R10W
AMC 038692	DEER NO. 5	580	732			SEC12-T14N-R10W
AMC 038693	DEER NO. 6	580	733			SEC12-T14N-R10W
AMC 038694	DEER NO. 7A	1202	282			SEC12-T14N-R10W
AMC 038695	DEER NO. 8A	1202	284			SEC12-T14N-R10W

Date: 8/6/2009

Page 1

385

2009 AUG 18 9:48

RECEIVED
YAVAPAI STATE OFFICE

BENCENIX, ARIZONA

Exhibit A

County: Yavapai

State: AZ

BLM Serial #	Claim Name	Original Recording		Amended Recording		Location
		Recording #	Page #	Recording #	Page #	
AMC 038696	DEER NO. 9	580	881			SEC12-T14N-R10W
AMC 038708	DEER # 21	669	962			SEC12-T14N-R10W
AMC 038709	DEER # 22	669	963			SEC12-T14N-R10W
AMC 038710	DEER # 23	669	964			SEC12-T14N-R10W
AMC 038711	DEER # 24	669	965			SEC12-T14N-R10W
AMC 038712	DEER # 25	669	966			SEC12-T14N-R10W
AMC 038713	DEER # 26	669	967			SEC12-T14N-R10W
AMC 038714	DEER # 27	669	968			SEC12-T14N-R10W
AMC 038715	DEER # 28	669	969			SEC13-T14N-R10W
AMC 038716	DEER # 29	669	970			SEC13-T14N-R10W
AMC 038717	DEER # 30	669	971			SEC12-T14N-R10W
AMC 038718	DEER # 31	669	972			SEC12-T14N-R10W
AMC 038719	DEER # 32	669	973			SEC12-T14N-R10W
AMC 038720	DEER # 33	669	974			SEC12-T14N-R10W
AMC 038721	DEER # 34	669	975			SEC13-T14N-R10W
AMC 038722	DEER # 35	669	976			SEC13-T14N-R10W
AMC 038723	DEER # 36	669	977			SEC13-T14N-R10W
AMC 038724	DEER # 37	669	978			SEC13-T14N-R10W
AMC 038725	DEER # 38	669	979			SEC12-T14N-R10W
AMC 038726	DEER # 39	669	980			SEC12-T14N-R10W
AMC 038727	DEER # 40	669	981			SEC12-T14N-R10W
AMC 038728	DEER # 41	669	982			SEC12-T14N-R10W
AMC 038729	DEER # 42	669	983			SEC13-T14N-R10W
AMC 038730	DEER # 43	669	984			SEC13-T14N-R10W
AMC 038731	DEER # 44	669	985			SEC13-T14N-R10W
AMC 038732	DEER # 45	669	986			SEC13-T14N-R10W
AMC 038733	DEER # 46	669	987			SEC13-T14N-R10W
AMC 038734	DEER # 47	669	988			SEC13-T14N-R10W
AMC 038735	DEER # 48	669	989			SEC11-T14N-R10W
AMC 038736	DEER # 49	669	990			SEC11-T14N-R10W
AMC 038737	DEER # 50	669	991			SEC14-T14N-R10W
AMC 038738	DEER # 51	669	992			SEC14-T14N-R10W
AMC 038739	DEER # 52	669	993			SEC14-T14N-R10W
AMC 038740	DEER # 53 (RELOCATION)	695	390			SEC13-T14N-R10W
AMC 038741	DEER # 54	669	995			SEC14-T14N-R10W
AMC 038742	DEER # 55	669	996			SEC14-T14N-R10W
AMC 038743	DEER # 56	669	997			SEC14-T14N-R10W
AMC 038744	DEER # 57	669	998			SEC14-T14N-R10W

Date: 8/6/2009

380x

RECEIVED
 YAVAPAI STATE OFFICE
 2009 AUG 18 9 48
 PHOENIX ARIZONA

Exhibit A

County: Yavapai

State: AZ

BLM Serial #	Claim Name	Original Recording		Amended Recording		Location
		Recording #	Page #	Recording #	Page #	
AMC 038745	DEER # 58	669	999			SEC14-T14N-R10W
AMC 038746	DEER # 59	670	001			SEC14-T14N-R10W
AMC 038747	DEER # 60 (RELOCATION)	695	391			SEC14-T14N-R10W
AMC 038748	DEER # 61	670	003			SEC14-T14N-R10W
AMC 038749	DEER # 62	670	004			SEC14-T14N-R10W
AMC 038750	DEER # 63	670	005			SEC14-T14N-R10W
AMC 038751	DEER # 64	670	006			SEC14-T14N-R10W
AMC 038767	DEER # 81	938	474			SEC12-T14N-R10W
AMC 038768	DEER # 82	938	475			SEC12-T14N-R10W
AMC 038769	DEER # 83	938	476			SEC12-T14N-R10W
AMC 038770	DEER # 84	938	477			SEC12-T14N-R10W
AMC 061004	BONANZA	156	243	1385	655	SEC07-T14N-R09W
AMC 061005	POLARIS	156	247	4214	514	SEC08-T14N-R09W
AMC 062882	KEYNOTE	108	189			SEC20-T14N-R09W
AMC 062883	MOON ANCHOR	076	374			SEC19-T14N-R09W
AMC 062884	BIRD EYE	076	375			SEC19-T14N-R09W
AMC 062885	LONGVIEW	050	191	071	025	SEC30-T14N-R09W
AMC 062886	NINO	017	007			SEC19-T14N-R09W
AMC 062887	QUEEN EXTENSION #1	004	538			SEC20-T14N-R09W
AMC 062888	BRUCE #1	608	348			SEC19-T14N-R09W
AMC 062889	BRUCE #3	608	350			SEC19-T14N-R09W
AMC 062890	R & R #2	608	345			SEC18-T14N-R09W
AMC 062891	JOS #5	576	129			SEC19-T14N-R09W
AMC 062892	JOS #6	576	130			SEC19-T14N-R09W
AMC 062893	CYPRUS NO 1	005	483	025	589	SEC20-T14N-R09W
AMC 062894	CYPRUS NO 2	005	484	025	590	SEC20-T14N-R09W
AMC 062895	CYPRUS NO 3	005	485	025	591	SEC20-T14N-R09W
AMC 062896	CYPRUS NO. 4	013	022	049	525	SEC20-T14N-R09W
AMC 062897	CYPRUS NO. 5	013	023	049	526	SEC17-T14N-R09W
AMC 062898	CYPRUS NO 6	013	024	049	527	SEC20-T14N-R09W
AMC 062899	CYPRUS #7	049	528			SEC19-T14N-R09W
AMC 062900	CYPRUS #8	049	529			SEC19-T14N-R09W
AMC 062901	CYPRUS #9	049	530			SEC19-T14N-R09W
AMC 062902	CYPRUS #10	049	531			SEC19-T14N-R09W
AMC 062903	CYPRUS #11	049	532			SEC19-T14N-R09W
AMC 062904	CYPRUS #12	049	533			SEC19-T14N-R09W
AMC 062905	CYPRUS #13	049	534			SEC19-T14N-R09W

Date: 8/6/2009

Page 3

2009 AUG 18 A 9 48

RECEIVED
BLM AZ STATE OFFICE

3724

Exhibit A

County: Yavapai

State: AZ

BLM Serial #	Claim Name	Original Recording		Amended Recording		Location
		Recording #	Page #	Recording #	Page #	
AMC 062906	CYPRUS # 14	071	024			SEC20-T14N-R09W
AMC 062907	CYPRUS #15	162	190			SEC18-T14N-R09W
AMC 062908	L. & W.	015	227			SEC19-T14N-R09W
AMC 062909	L. & W. NO. 3	015	230			SEC19-T14N-R09W
AMC 062910	L. & W. NO. 4	015	231			SEC19-T14N-R09W
AMC 062911	L. & W. NO. 5	015	232			SEC19-T14N-R09W
AMC 062912	BETA NO. 1	013	546			SEC19-T14N-R09W
AMC 062913	BETA NO. 2	013	547	025	588	SEC19-T14N-R09W
AMC 062914	BETA NO. 3	013	548			SEC19-T14N-R09W
AMC 062915	PLYMOUTH	131	046			SEC17-T14N-R09W
AMC 062916	PLYMOUTH EXTENSION	156	246			SEC20-T14N-R09W
AMC 062917	VALENCIA	156	248			SEC17-T14N-R09W
AMC 063176	OCTAROON	144	367			SEC14-T14N-R10W
AMC 063177	OCTAROON NO. 1	144	368			SEC14-T14N-R10W
AMC 063178	RED MT. COPPER NO 1	358	215			SEC14-T14N-R10W
AMC 063179	RED MT. COPPER NO 2	358	216			SEC14-T14N-R10W
AMC 063180	RED MT. COPPER NO 3	358	217			SEC14-T14N-R10W
AMC 063181	RED MT. COPPER NO 4	358	218			SEC14-T14N-R10W
AMC 063182	RED MT. COPPER NO 5	358	219			SEC14-T14N-R10W
AMC 063183	RED MT. COPPER NO 6	358	220			SEC14-T14N-R10W
AMC 063184	RED MT. COPPER NO 7	358	221			SEC14-T14N-R10W
AMC 063185	RED MT. COPPER NO 8	358	222			SEC14-T14N-R10W
AMC 063186	RED MT. COPPER NO 9	358	223			SEC23-T14N-R10W
AMC 063187	COPPER-RIDGE NO 1	358	206			SEC14-T14N-R10W
AMC 063188	COPPER-RIDGE NO 2	358	207			SEC15-T14N-R10W
AMC 063189	COPPER-RIDGE NO 3	358	208			SEC15-T14N-R10W
AMC 063190	COPPER RIDGE NO 4	358	209			SEC14-T14N-R10W
AMC 063191	COPPER RIDGE NO 5	358	210			SEC15-T14N-R10W
AMC 063192	COPPER RIDGE NO 6	358	211			SEC22-T14N-R10W
AMC 063193	COPPER RIDGE NO 7	358	212			SEC22-T14N-R10W
AMC 063194	COPPER RIDGE NO 8	358	213			SEC22-T14N-R10W
AMC 063195	COPPER RIDGE NO 9	358	214			SEC22-T14N-R10W
AMC 063196	ISO #1	553	346			SEC14-T14N-R10W

Date: 8/6/2009

Page 4

2009 AUG 18 9 48

RECEIVED
BLM AZ STATE OFFICE

332

Exhibit A

County: Yavapai

State: AZ

RLM Serial #	Claim Name	Original Recording		Amended Recording		Location
		Recording #	Page #	Recording #	Page #	
AMC 063197	ISO #2	563	347			SEC15-T14N-R10W
AMC 063198	ISO #3	563	348			SEC15-T14N-R10W
AMC 063199	ISO #4	563	349			SEC15-T14N-R10W
AMC 063200	ISO #5	563	350			SEC15-T14N-R10W
AMC 063201	ISO #6	563	351			SEC15-T14N-R10W
AMC 063202	ISO #7	563	352			SEC23-T14N-R10W
AMC 063203	ISO #8	563	353			SEC23-T14N-R10W
AMC 063204	ISO #9	563	354			SEC23-T14N-R10W
AMC 063205	ISO #10	563	355			SEC22-T14N-R10W
AMC 063206	ISO #11	563	356			SEC22-T14N-R10W
AMC 063207	ISO #12	563	357			SEC22-T14N-R10W
AMC 063208	ISO #13	563	358			SEC15-T14N-R10W
AMC 063209	ISO #14	563	359			SEC22-T14N-R10W
AMC 063210	ISO #15	568	502			SEC15-T14N-R10W
AMC 063211	ISO #16	568	503			SEC15-T14N-R10W
AMC 063227	JLM 10	1230	885	4214	516	SEC08-T14N-R09W
AMC 063228	JLM 11	1230	887			SEC08-T14N-R09W
AMC 063249	CY-6(A)	905	230	4680	531	SEC08-T14N-R09W
AMC 063250	CY-7	905	231			SEC08-T14N-R09W
AMC 063251	CY-8(A)	905	232	4680	534	SEC08-T14N-R09W
AMC 063252	CY-9(A)	905	233	4680	532	SEC08-T14N-R09W
AMC 063254	CY-11(A)	905	235	4680	533	SEC08-T14N-R09W
AMC 079981	R & R #1	608	344			SEC19-T14N-R09W
AMC 079982	R & R #3	608	346			SEC18-T14N-R09W
AMC 079983	R & R #4	608	347			SEC19-T14N-R09W
AMC 079984	BRUCE #2	608	349			SEC19-T14N-R09W
AMC 079985	JOS #1	576	125			SEC19-T14N-R09W
AMC 079986	JOS #2	576	126			SEC19-T14N-R09W
AMC 079987	JOS #3	576	127	761	181	SEC19-T14N-R09W
AMC 079988	JOS #4	576	128			SEC19-T14N-R09W
AMC 079989	COMBINE NO. 2	511	463			SEC18-T14N-R09W
AMC 079990	L. & W. NO. 1	015	228			SEC19-T14N-R09W
AMC 079991	L. & W. NO. 2	015	229			SEC19-T14N-R09W
AMC 079992	L. & W. NO. 6	015	233			SEC19-T14N-R09W
AMC 079993	L. & W. FRACTION	015	226	761	182	SEC19-T14N-R09W
AMC 079994	POSSIBILITIES NO. 1	015	225			SEC19-T14N-R09W
AMC 131883	PONDEROSA	1385	650	4214	515	SEC07-T14N-R09W
AMC 159967	BM 1	444	332			SEC26-T15N-R10W

Date: 8/6/2009

8 4 6 V 8 1 9 9 V 6 0 2

Page 5

RECEIVED
PLMATA STAFF OFFICE

38 ct

Exhibit A

County: Yavapai

State: AZ

BLM Serial #	Claim Name	Original Recording		Amended Recording		Location
		Recording #	Page #	Recording #	Page #	
AMC 159968	BM 2	1441	334			SEC26-T15N-R10W
AMC 305766	BEV 1	2265	277			SEC09-T14N-R09W
AMC 305767	BEV 2	2265	279			SEC09-T14N-R09W
AMC 305768	BEV 3	2265	281			SEC09-T14N-R09W
AMC 305769	BEV 4	2265	283			SEC09-T14N-R09W
AMC 305770	BEV 5	2265	285			SEC09-T14N-R09W
AMC 305771	BEV 6	2265	287			SEC09-T14N-R09W
AMC 305772	BEV 7	2265	289			SEC09-T14N-R09W
AMC 305773	BEV 8	2265	291			SEC09-T14N-R09W
AMC 305774	BEV 9	2265	293			SEC09-T14N-R09W
AMC 305775	BEV 10	2265	295			SEC09-T14N-R09W
AMC 305776	BEV 11	2265	297			SEC09-T14N-R09W
AMC 305777	BEV 12	2265	299			SEC09-T14N-R09W
AMC 305778	BEV 13	2265	301			SEC09-T14N-R09W
AMC 305779	BEV 14	2265	303			SEC09-T14N-R09W
AMC 305780	BEV 15	2265	305			SEC09-T14N-R09W
AMC 305781	BEV 16	2265	307			SEC09-T14N-R09W
AMC 305782	BEV 17	2265	309			SEC09-T14N-R09W
AMC 305783	BEV 18	2265	311			SEC09-T14N-R09W
AMC 305784	BEV 19	2265	313			SEC09-T14N-R09W
AMC 305785	BEV 20	2265	315			SEC09-T14N-R09W
AMC 305786	BEV 21	2265	317			SEC09-T14N-R09W
AMC 305787	BEV 22	2265	319			SEC09-T14N-R09W
AMC 305788	BEV 23	2265	321			SEC09-T14N-R09W
AMC 305789	BEV 24	2265	323			SEC09-T14N-R09W
AMC 305790	BEV 25	2265	325			SEC09-T14N-R09W
AMC 305791	BEV 26	2265	327			SEC09-T14N-R09W
AMC 305792	BEV 27	2265	329			SEC09-T14N-R09W
AMC 305793	BEV 28	2265	331			SEC09-T14N-R09W
AMC 305794	BEV 29	2265	333			SEC09-T14N-R09W
AMC 305795	BEV 30	2265	335			SEC09-T14N-R09W
AMC 305796	BEV 31	2265	337			SEC09-T14N-R09W
AMC 305797	BEV 32	2265	339			SEC09-T14N-R09W
AMC 305798	BEV 33	2265	341			SEC09-T14N-R09W
AMC 305799	BEV 34	2265	343			SEC09-T14N-R09W
AMC 305800	BEV 35	2265	345			SEC09-T14N-R09W
AMC 305801	BEV 36	2265	347			SEC09-T14N-R09W
AMC 305802	BEV 37	2265	349			SEC09-T14N-R09W

Date: 8/6/2009

Page 6

RECEIVED

2009 AUG 18 9 48

RECEIVED
BLM AZ STATE OFFICE

38

Exhibit A

County: Yavapai

State: AZ

BLM Serial #	Claim Name	Original Recording		Amended Recording		Location
		Recording #	Page #	Recording #	Page #	
AMC 305803	BEV 38	2265	351			SEC09-T14N-R09W
AMC 305804	BEV 39	2265	353			SEC09-T14N-R09W
AMC 305805	BEV 40	2265	355			SEC09-T14N-R09W
AMC 305806	BEV 41	2265	357			SEC09-T14N-R09W
AMC 305807	BEV 42	2265	359			SEC09-T14N-R09W
AMC 305808	BEV 43	2265	361			SEC09-T14N-R09W
AMC 305809	BEV 44	2265	363			SEC09-T14N-R09W
AMC 305810	BEV 45	2265	365			SEC09-T14N-R09W
AMC 305811	BEV 46	2265	367			SEC09-T14N-R09W
AMC 305812	BEV 47	2265	369			SEC09-T14N-R09W
AMC 305813	BEV 48	2265	371			SEC09-T14N-R09W
AMC 305814	BEV 49	2265	373			SEC09-T14N-R09W
AMC 305815	BEV 50	2265	375			SEC09-T14N-R09W
AMC 305816	BEV 51	2265	377			SEC09-T14N-R09W
AMC 305817	BEV 52	2265	379			SEC09-T14N-R09W
AMC 305818	BEV 53	2265	381			SEC09-T14N-R09W
AMC 305819	BEV 54	2265	383			SEC09-T14N-R09W
AMC 308466	FSM #1	2297	161			SEC20-T14N-R09W
AMC 308467	FSM #2	2297	163			SEC20-T14N-R09W
AMC 308468	FSM #3	2297	165			SEC20-T14N-R09W
AMC 308469	FSM #4	2297	167			SEC20-T14N-R09W
AMC 308470	FSM #5	2297	169			SEC20-T14N-R09W
AMC 308471	FSM #6	2297	171			SEC20-T14N-R09W
AMC 308472	FSM #7	2297	173			SEC20-T14N-R09W
AMC 308473	JWH #1	2297	105			SEC07-T14N-R09W
AMC 308474	JWH #2	2297	107			SEC07-T14N-R09W
AMC 308475	JWH #3	2297	109			SEC07-T14N-R09W
AMC 308476	JWH #4	2297	111			SEC07-T14N-R09W
AMC 308477	JWH #5	2297	113			SEC07-T14N-R09W
AMC 308478	JWH #6	2297	115			SEC07-T14N-R09W
AMC 308479	JWH #7	2297	117			SEC07-T14N-R09W
AMC 308480	JWH #8	2297	119			SEC07-T14N-R09W
AMC 308481	JWH #9	2297	121			SEC07-T14N-R09W
AMC 308482	JWH #10	2297	123			SEC07-T14N-R09W
AMC 308483	JWH #11	2297	125			SEC07-T14N-R09W
AMC 308484	JWH #12	2297	127			SEC07-T14N-R09W
AMC 308485	JWH #13	2297	129			SEC07-T14N-R09W
AMC 308486	JWH #14	2297	131			SEC07-T14N-R09W

Date: 8/6/2009

Page 7

PHOENIX, ARIZONA

2009 AUG 18 A 9:48

RECEIVED
BLM AZ STATE OFFICE

38 ct

Exhibit A

County: Yavapai

State: AZ

BLM Serial #	Claim Name	Original Recording		Amended Recording		Location
		Recording #	Page #	Recording #	Page #	
AMC 308487	JWH #15	2297	133			SEC07-T14N-R09W
AMC 308488	JWH #16	2297	135			SEC07-T14N-R09W
AMC 308489	JWH #17	2297	137			SEC07-T14N-R09W
AMC 308490	JWH #18	2297	139			SEC07-T14N-R09W
AMC 308491	JWH #19	2297	141			SEC07-T14N-R09W
AMC 308492	JWH #20	2297	143			SEC07-T14N-R09W
AMC 308493	JWH #21	2297	145			SEC18-T14N-R09W
AMC 308494	JWH #22	2297	147			SEC18-T14N-R09W
AMC 308495	JWH #23	2297	149			SEC18-T14N-R09W
AMC 308496	JWH #24	2297	151			SEC18-T14N-R09W
AMC 308497	JWH #25	2297	153			SEC18-T14N-R09W
AMC 308498	JWH #26	2297	155			SEC18-T14N-R09W
AMC 308499	JWH #27	2297	157			SEC18-T14N-R09W
AMC 308500	JWH #28	2297	159			SEC18-T14N-R09W
AMC 308501	JWH #29	2298	320			SEC13-T14N-R10W
AMC 308502	JWH #30	2298	322			SEC13-T14N-R10W
AMC 308503	JWH #31	2298	324			SEC18-T14N-R09W
AMC 308504	JWH #32	2298	326			SEC18-T14N-R09W
AMC 308505	JWH #33	2298	328			SEC18-T14N-R09W
AMC 308506	JWH #34	2298	330			SEC18-T14N-R09W
AMC 308507	JWH #35	2298	332			SEC18-T14N-R09W
AMC 308508	JWH #36	2298	334			SEC18-T14N-R09W
AMC 308509	JWH #37	2298	336			SEC18-T14N-R09W
AMC 308510	JWH #38	2298	338			SEC13-T14N-R10W
AMC 308511	JWH #39	2298	340			SEC13-T14N-R10W
AMC 308512	JWH #40	2298	342			SEC13-T14N-R10W
AMC 308513	JWH #41	2298	344			SEC18-T14N-R09W
AMC 308514	JWH #42	2298	346			SEC18-T14N-R09W
AMC 308515	JWH #43	2298	348			SEC18-T14N-R09W
AMC 308516	JWH #44	2298	350			SEC18-T14N-R09W
AMC 308517	JWH #45	2298	352			SEC18-T14N-R09W
AMC 308518	JWH #46	2298	354			SEC18-T14N-R09W
AMC 308519	JWH #47	2298	356			SEC18-T14N-R09W
AMC 308520	JWH #48	2298	358			SEC18-T14N-R09W
AMC 308521	JWH #49	2298	360			SEC13-T14N-R10W
AMC 308522	JWH #50	2298	362			SEC13-T14N-R10W
AMC 308523	JWH #51	2298	364			SEC18-T14N-R09W
AMC 308524	JWH #52	2298	366			SEC18-T14N-R09W

Date: 8/6/2009

Page 8

RECEIVED

2009 AUG 18 9 48

RECEIVED
YAVAPAI STATE OFFICE

38 ct

Exhibit A

County: Yavapai

State: AZ

BLM Serial #	Claim Name	Original Recording		Amended Recording		Location
		Recording #	Page #	Recording #	Page #	
AMC 308525	JWH #53	2298	368			SEC18-T14N-R09W
AMC 308526	JWH #54	2298	370			SEC18-T14N-R09W
AMC 308527	JWH #55	2298	372			SEC18-T14N-R09W
AMC 308528	JWH #56	2298	374			SEC18-T14N-R09W
AMC 308529	JWH #57	2298	376			SEC18-T14N-R09W
AMC 308530	JWH #58	2298	378			SEC18-T14N-R09W
AMC 308531	JWH #59	2298	380			SEC18-T14N-R09W
AMC 308532	JWH #60	2298	382			SEC19-T14N-R09W
AMC 308533	JWH #61	2298	384			SEC19-T14N-R09W
AMC 308534	JWH #62	2298	386			SEC19-T14N-R09W
AMC 308535	JWH #63	2298	388			SEC19-T14N-R09W
AMC 308536	JWH #64	2298	390			SEC19-T14N-R09W
AMC 308537	JWH #65	2298	392			SEC19-T14N-R09W
AMC 308538	JWH #66	2298	394			SEC19-T14N-R09W
AMC 308539	JWH #67	2298	396			SEC19-T14N-R09W
AMC 308540	JWH #68	2298	398			SEC19-T14N-R09W
AMC 308541	JWH #69	2298	400			SEC24-T14N-R10W
AMC 308542	JWH #70	2298	402			SEC24-T14N-R10W
AMC 308543	JWH #71	2298	404			SEC24-T14N-R10W
AMC 308544	JWH #72	2298	406			SEC24-T14N-R10W
AMC 308545	JWH #73	2298	408			SEC24-T14N-R10W
AMC 308546	JWH #74	2298	410			SEC24-T14N-R10W
AMC 308547	JWH #75	2298	412			SEC24-T14N-R10W
AMC 308548	JWH #76	2298	414			SEC24-T14N-R10W
AMC 308549	JWH #77	2298	416			SEC24-T14N-R10W
AMC 317120	LAW 1	2407	887			SEC28-T15N-R10W
AMC 317121	LAW 2	2407	889			SEC28-T15N-R10W
AMC 317122	LAW 3	2407	891			SEC28-T15N-R10W
AMC 317123	LAW 4	2407	893			SEC28-T15N-R10W
AMC 317124	LAW 5	2407	895			SEC33-T15N-R10W
AMC 317125	LAW 6	2407	897			SEC33-T15N-R10W
AMC 317126	LAW 7	2407	899			SEC33-T15N-R10W
AMC 317127	LAW 8	2407	901			SEC33-T15N-R10W
AMC 317128	LAW 9	2407	903			SEC33-T15N-R10W
AMC 317129	LAW 10	2407	905			SEC33-T15N-R10W
AMC 317130	LAW 11	2407	907			SEC33-T15N-R10W
AMC 317131	LAW 12	2407	909			SEC33-T15N-R10W
AMC 317132	LAW 13	2407	911			SEC28-T15N-R10W

Date: 8/6/2009

Page 9

PHOENIX ARIZONA

2009 AUG 18 9:48

RECEIVED
YAVAPAI STATE OFFICE

38

Exhibit A

County: Yavapai

State: AZ

BLM Serial #	Claim Name	Original Recording		Amended Recording		Location
		Recording #	Page #	Recording #	Page #	
AMC 317133	LAW 14	2407	913			SEC28-T15N-R10W
AMC 317134	LAW 15	2407	915			SEC28-T15N-R10W
AMC 317135	LAW 16	2407	917			SEC28-T15N-R10W
AMC 317136	LAW 17	2407	919			SEC33-T15N-R10W
AMC 317137	LAW 18	2407	921			SEC33-T15N-R10W
AMC 317138	LAW 19	2407	923			SEC33-T15N-R10W
AMC 317139	LAW 20	2407	925			SEC33-T15N-R10W
AMC 317140	LAW 21	2407	927			SEC33-T15N-R10W
AMC 317141	LAW 22	2407	929			SEC33-T15N-R10W
AMC 317142	LAW 23	2407	931			SEC33-T15N-R10W
AMC 317143	LAW 24	2407	933			SEC33-T15N-R10W
AMC 317144	LAW 25	2407	934			SEC28-T15N-R10W
AMC 317145	LAW 26	2407	936			SEC28-T15N-R10W
AMC 317146	LAW 27	2407	938			SEC28-T15N-R10W
AMC 317147	LAW 28	2407	940			SEC28-T15N-R10W
AMC 317148	LAW 29	2407	942			SEC28-T15N-R10W
AMC 317149	LAW 30	2407	943			SEC28-T15N-R10W
AMC 317150	LAW 31	2407	945			SEC28-T15N-R10W
AMC 317151	LAW 32	2407	947			SEC28-T15N-R10W
AMC 317152	LAW 33	2407	949			SEC33-T15N-R10W
AMC 317153	LAW 34	2407	951			SEC33-T15N-R10W
AMC 317154	LAW 35	2407	953			SEC33-T15N-R10W
AMC 317155	LAW 36	2407	955			SEC33-T15N-R10W
AMC 317156	LAW 37	2407	957			SEC33-T15N-R10W
AMC 317157	LAW 38	2407	959			SEC33-T15N-R10W
AMC 317158	LAW 39	2407	961			SEC33-T15N-R10W
AMC 317159	LAW 40	2407	963			SEC33-T15N-R10W
AMC 317160	LAW 41	2407	965			SEC28-T15N-R10W
AMC 317161	LAW 42	2407	967			SEC28-T15N-R10W
AMC 317162	LAW 43	2407	969			SEC28-T15N-R10W
AMC 317163	LAW 44	2407	971			SEC28-T15N-R10W
AMC 317164	LAW 45	2407	973			SEC28-T15N-R10W
AMC 317165	LAW 46	2407	975			SEC28-T15N-R10W
AMC 317166	LAW 47	2407	977			SEC28-T15N-R10W
AMC 317167	LAW 48	2407	979			SEC28-T15N-R10W
AMC 317168	LAW 49	2407	981			SEC33-T15N-R10W
AMC 317169	LAW 50	2407	983			SEC33-T15N-R10W
AMC 317170	LAW 51	2407	985			SEC33-T15N-R10W

Date: 8/6/2009

Page 10

RECEIVED

2009 AUG 18 9:48

RECEIVED
BLM AZ STATE OFFICE

38

Exhibit A

County: Yavapai

State: AZ

BLM Serial #	Claim Name	Original Recording		Amended Recording		Location
		Recording #	Page #	Recording #	Page #	
AMC 317171	LAW 52	2407	987			SEC33-T15N-R10W
AMC 317172	LAW 53	2407	989			SEC33-T15N-R10W
AMC 317173	LAW 54	2407	991			SEC33-T15N-R10W
AMC 317174	LAW 55	2407	993			SEC33-T15N-R10W
AMC 317175	LAW 56	2407	995			SEC33-T15N-R10W
AMC 317176	LAW 57	2407	997			SEC28-T15N-R10W
AMC 317177	LAW 58	2407	999			SEC28-T15N-R10W
AMC 317178	LAW 59	2408	1			SEC28-T15N-R10W
AMC 317179	LAW 60	2408	3			SEC28-T15N-R10W
AMC 317180	LAW 61	2408	5			SEC28-T15N-R10W
AMC 317181	LAW 62	2408	7			SEC28-T15N-R10W
AMC 317182	LAW 63	2408	9			SEC28-T15N-R10W
AMC 317183	LAW 64	2408	11			SEC28-T15N-R10W
AMC 317184	LAW 65	2408	13			SEC33-T15N-R10W
AMC 317185	LAW 66	2408	15			SEC33-T15N-R10W
AMC 317186	LAW 67	2408	17			SEC33-T15N-R10W
AMC 317187	LAW 68	2408	19			SEC33-T15N-R10W
AMC 317188	LAW 69	2408	21			SEC33-T15N-R10W
AMC 317189	LAW 70	2408	23			SEC33-T15N-R10W
AMC 317190	LAW 71	2408	25			SEC33-T15N-R10W
AMC 317191	LAW 72	2408	27			SEC33-T15N-R10W
AMC 317192	LAW 73	2408	29			SEC28-T15N-R10W
AMC 317193	LAW 74	2408	31			SEC28-T15N-R10W
AMC 317194	LAW 75	2408	33			SEC28-T15N-R10W
AMC 317195	LAW 76	2408	35			SEC28-T15N-R10W
AMC 317196	LAW 77	2408	37			SEC28-T15N-R10W
AMC 317197	LAW 78	2408	39			SEC28-T15N-R10W
AMC 317198	LAW 79	2408	41			SEC28-T15N-R10W
AMC 317199	LAW 80	2408	43			SEC28-T15N-R10W
AMC 317200	LAW 81	2408	45			SEC33-T15N-R10W
AMC 317201	LAW 82	2408	47			SEC33-T15N-R10W
AMC 317202	LAW 83	2408	49			SEC33-T15N-R10W
AMC 317203	LAW 84	2408	51			SEC33-T15N-R10W
AMC 317204	LAW 85	2408	53			SEC33-T15N-R10W
AMC 317205	LAW 86	2408	55			SEC33-T15N-R10W
AMC 317206	LAW 87	2408	57			SEC33-T15N-R10W
AMC 317207	LAW 88	2408	59			SEC33-T15N-R10W
AMC 317208	LAW 89	2408	61			SEC28-T15N-R10W

Date: 8/6/2009

Page 11

2009 AUG 18 9:48

RECEIVED
BLM AZ STATE OFFICE

38 ct

Exhibit A

County: Yavapai

State: AZ

BLM Serial #	Claim Name	Original Recording		Amended Recording		Location
		Recording #	Page #	Recording #	Page #	
AMC 317209	LAW 90	2408	63			SEC28-T15N-R10W
AMC 317210	LAW 91	2408	65			SEC28-T15N-R10W
AMC 317211	LAW 92	2408	67			SEC28-T15N-R10W
AMC 317212	LAW 93	2408	69			SEC28-T15N-R10W
AMC 317213	LAW 94	2408	71			SEC28-T15N-R10W
AMC 317214	LAW 95	2408	73			SEC28-T15N-R10W
AMC 317215	LAW 96	2408	75			SEC28-T15N-R10W
AMC 317216	LAW 97	2408	77			SEC33-T15N-R10W
AMC 317217	LAW 98	2408	79			SEC33-T15N-R10W
AMC 317218	LAW 99	2408	81			SEC33-T15N-R10W
AMC 317219	LAW 100	2408	83			SEC33-T15N-R10W
AMC 317220	LAW 101	2408	85			SEC33-T15N-R10W
AMC 317221	LAW 102	2408	87			SEC33-T15N-R10W
AMC 317222	LAW 103	2408	89			SEC33-T15N-R10W
AMC 317223	LAW 104	2408	91			SEC33-T15N-R10W
AMC 317224	LAW 105	2408	93			SEC28-T15N-R10W
AMC 317225	LAW 106	2408	95			SEC28-T15N-R10W
AMC 317226	LAW 107	2408	97			SEC28-T15N-R10W
AMC 317227	LAW 108	2408	99			SEC28-T15N-R10W
AMC 317228	LAW 109	2408	101			SEC28-T15N-R10W
AMC 317229	LAW 110	2408	103			SEC28-T15N-R10W
AMC 317230	LAW 111	2408	105			SEC28-T15N-R10W
AMC 317231	LAW 112	2408	107			SEC28-T15N-R10W
AMC 317232	LAW 113	2408	109			SEC33-T15N-R10W
AMC 317233	LAW 114	2408	111			SEC33-T15N-R10W
AMC 317234	LAW 115	2408	113			SEC33-T15N-R10W
AMC 317235	LAW 116	2408	115			SEC33-T15N-R10W
AMC 317236	LAW 117	2408	117			SEC33-T15N-R10W
AMC 317237	LAW 118	2408	119			SEC33-T15N-R10W
AMC 317238	LAW 119	2408	121			SEC33-T15N-R10W
AMC 317239	LAW 120	2408	123			SEC33-T15N-R10W
AMC 317240	LAW 121	2408	125			SEC27-T15N-R10W
AMC 317241	LAW 122	2408	127			SEC27-T15N-R10W
AMC 317242	LAW 123	2408	129			SEC27-T15N-R10W
AMC 317243	LAW 124	2408	131			SEC27-T15N-R10W
AMC 317244	LAW 125	2408	133			SEC27-T15N-R10W
AMC 317245	LAW 126	2408	135			SEC27-T15N-R10W
AMC 317246	LAW 127	2408	137			SEC27-T15N-R10W

Date: 8/6/2009

Page 12

2009 AUG 18 9:48

RECEIVED
BLM AZ STATE OFFICE

38

Exhibit A

County: Yavapai

State: AZ

BLM Serial #	Claim Name	Original Recording		Amended Recording		Location
		Recording #	Page #	Recording #	Page #	
AMC 317247	LAW 128	2408	139			SEC27-T15N-R10W
AMC 317248	LAW 129	2408	141			SEC34-T15N-R10W
AMC 317249	LAW 130	2408	143			SEC34-T15N-R10W
AMC 317250	LAW 131	2408	145			SEC34-T15N-R10W
AMC 317251	LAW 132	2408	147			SEC34-T15N-R10W
AMC 317252	LAW 133	2408	149			SEC34-T15N-R10W
AMC 317253	LAW 134	2408	151			SEC34-T15N-R10W
AMC 317254	LAW 135	2408	153			SEC34-T15N-R10W
AMC 317255	LAW 136	2408	155			SEC34-T15N-R10W
AMC 317256	LAW 137	2408	157			SEC34-T15N-R10W
AMC 317257	LAW 138	2408	159			SEC34-T15N-R10W
AMC 317258	LAW 139	2408	161			SEC34-T15N-R10W
AMC 317259	LAW 140	2408	163			SEC34-T15N-R10W
AMC 317260	LAW 141	2408	165			SEC34-T15N-R10W
AMC 317261	LAW 142	2408	167			SEC34-T15N-R10W
AMC 317262	LAW 143	2408	169			SEC34-T15N-R10W
AMC 317263	LAW 144	2408	171			SEC34-T15N-R10W
AMC 317268	LAW 149	2408	181			SEC34-T15N-R10W
AMC 317269	LAW 150	2408	183			SEC34-T15N-R10W
AMC 317270	LAW 151	2408	185			SEC34-T15N-R10W
AMC 317271	LAW 152	2408	187			SEC34-T15N-R10W
AMC 317276	LAW 157	2408	197			SEC34-T15N-R10W
AMC 317277	LAW 158	2408	199			SEC34-T15N-R10W
AMC 317278	LAW 159	2408	201			SEC34-T15N-R10W
AMC 317279	LAW 160	2408	203			SEC34-T15N-R10W
AMC 317284	LAW 165	2408	213			SEC35-T15N-R10W
AMC 317285	LAW 166	2408	215			SEC35-T15N-R10W
AMC 317286	LAW 167	2408	217			SEC35-T15N-R10W
AMC 317287	LAW 168	2408	219			SEC35-T15N-R10W
AMC 317292	LAW 173	2408	229			SEC35-T15N-R10W
AMC 317293	LAW 174	2408	231			SEC35-T15N-R10W
AMC 317294	LAW 175	2408	233			SEC35-T15N-R10W
AMC 317295	LAW 176	2408	235			SEC35-T15N-R10W
AMC 317296	LAW 177	2408	237			SEC35-T15N-R10W
AMC 317297	LAW 178	2408	239			SEC35-T15N-R10W
AMC 317298	LAW 179	2408	241			SEC35-T15N-R10W
AMC 317299	LAW 180	2408	243			SEC35-T15N-R10W
AMC 317300	LAW 181	2408	245			SEC35-T15N-R10W

Date: 8/6/2009

Page 13

2009 AUG 18 9:48

RECEIVED
BLM AZ STATE OFFICE

38

Exhibit A

County: Yavapai

State: AZ

BLM Serial #	Claim Name	Original Recording		Amended Recording		Location
		Recording #	Page #	Recording #	Page #	
AMC 317301	LAW 182	2408	247			SEC35-T15N-R10W
AMC 317302	LAW 183	2408	249			SEC35-T15N-R10W
AMC 317303	LAW 184	2408	251			SEC35-T15N-R10W
AMC 317304	LAW 185	2408	253			SEC35-T15N-R10W
AMC 317305	LAW 186	2408	255			SEC35-T15N-R10W
AMC 317306	LAW 187	2408	257			SEC35-T15N-R10W
AMC 317307	LAW 188	2408	259			SEC35-T15N-R10W
AMC 317308	LAW 189	2408	261			SEC35-T15N-R10W
AMC 317309	LAW 190	2408	263			SEC35-T15N-R10W
AMC 317310	LAW 191	2408	265			SEC35-T15N-R10W
AMC 317311	LAW 192	2408	267			SEC35-T15N-R10W
AMC 317312	LAW 193	2408	269			SEC26-T15N-R10W
AMC 317313	LAW 194	2408	271			SEC26-T15N-R10W
AMC 317314	LAW 195	2408	273			SEC26-T15N-R10W
AMC 317315	LAW 196	2408	275			SEC26-T15N-R10W
AMC 317316	LAW 197	2408	277			SEC35-T15N-R10W
AMC 317317	LAW 198	2408	279			SEC35-T15N-R10W
AMC 317318	LAW 199	2408	281			SEC35-T15N-R10W
AMC 317319	LAW 200	2408	283			SEC35-T15N-R10W
AMC 317320	LAW 201	2408	285			SEC35-T15N-R10W
AMC 317321	LAW 202	2408	287			SEC35-T15N-R10W
AMC 317322	LAW 203	2408	289			SEC35-T15N-R10W
AMC 317323	LAW 204	2408	291			SEC35-T15N-R10W
AMC 317324	LAW 205	2408	293			SEC26-T15N-R10W
AMC 317325	LAW 206	2408	295			SEC26-T15N-R10W
AMC 317326	LAW 207	2408	297			SEC26-T15N-R10W
AMC 317327	LAW 208	2408	299			SEC35-T15N-R10W
AMC 317328	LAW 209	2408	301			SEC35-T15N-R10W
AMC 317329	LAW 210	2408	303			SEC35-T15N-R10W
AMC 317330	LAW 211	2408	305			SEC35-T15N-R10W
AMC 317331	LAW 212	2408	307			SEC35-T15N-R10W
AMC 317332	LAW 213	2408	309			SEC35-T15N-R10W
AMC 317333	LAW 214	2408	311			SEC35-T15N-R10W
AMC 317334	LAW 215	2408	313			SEC35-T15N-R10W
AMC 317335	LAW 216	2408	315			SEC26-T15N-R10W
AMC 317336	LAW 217	2408	317			SEC26-T15N-R10W
AMC 317337	LAW 218	2408	319			SEC26-T15N-R10W
AMC 317338	LAW 219	2408	321			SEC26-T15N-R10W

Date: 8/6/2009

Page 14

2009 AUG 18 A 9:48

RECEIVED
BLM AZ STATE OFFICE

38

Exhibit A

County: Yavapai

State: AZ

BLM Serial #	Claim Name	Original Recording		Amended Recording		Location
		Recording #	Page #	Recording #	Page #	
AMC 317339	LAW 220	2408	323			SEC35-T15N-R10W
AMC 317340	LAW 221	2408	325			SEC35-T15N-R10W
AMC 317341	LAW 222	2408	327			SEC35-T15N-R10W
AMC 317342	LAW 223	2408	329			SEC35-T15N-R10W
AMC 317343	LAW 224	2408	331			SEC35-T15N-R10W
AMC 317344	LAW 225	2408	333			SEC35-T15N-R10W
AMC 317345	LAW 226	2408	335			SEC35-T15N-R10W
AMC 317346	LAW 227	2408	337			SEC35-T15N-R10W
AMC 317347	LAW 228	2408	339			SEC26-T15N-R10W
AMC 317348	LAW 229	2408	341			SEC26-T15N-R10W
AMC 317349	LAW 230	2408	343			SEC26-T15N-R10W
AMC 317350	LAW 231	2408	345			SEC26-T15N-R10W
AMC 317351	LAW 232	2408	347			SEC26-T15N-R10W
AMC 317352	LAW 233	2408	349			SEC35-T15N-R10W
AMC 317353	LAW 234	2408	351			SEC35-T15N-R10W
AMC 317354	LAW 235	2408	353			SEC35-T15N-R10W
AMC 317355	LAW 236	2408	355			SEC35-T15N-R10W
AMC 317356	LAW 237	2408	357			SEC35-T15N-R10W
AMC 317357	LAW 238	2408	359			SEC35-T15N-R10W
AMC 317358	LAW 239	2408	361			SEC35-T15N-R10W
AMC 317359	LAW 240	2408	363			SEC35-T15N-R10W
AMC 322631	JWH 80	2494	611			SEC07-T14N-R09W
AMC 322632	JWH 81	2494	613			SEC07-T14N-R09W
AMC 322633	JWH 82	2494	615			SEC07-T14N-R09W
AMC 322634	JWH 83	2494	617			SEC07-T14N-R09W
AMC 362070	KIM-1	4166	88			SEC09-T14N-R09W
AMC 362071	KIM-2	4166	89			SEC09-T14N-R09W
AMC 362072	KIM-3	4166	90			SEC09-T14N-R09W
AMC 362073	KIM-4	4166	91			SEC09-T14N-R09W
AMC 362074	KIM-5	4166	92			SEC09-T14N-R09W
AMC 362075	KIM-6	4166	93			SEC09-T14N-R09W
AMC 362076	KIM-7	4166	94			SEC09-T14N-R09W
AMC 362077	KIM-8	4166	95			SEC09-T14N-R09W
AMC 362078	KIM-9	4166	96			SEC09-T14N-R09W
AMC 362079	KIM-10	4166	97			SEC09-T14N-R09W
AMC 362080	KIM-11	4166	98			SEC09-T14N-R09W
AMC 362081	KIM-12	4166	99			SEC09-T14N-R09W
AMC 362082	KIM-13	4166	100			SEC09-T14N-R09W

Date: 8/6/2009

2009 AUG 18 9:48

Page 15

RECEIVED
PLMAZ STATE OFFICE

38ct

Exhibit A

County: Yavapai

State: AZ

BLM Serial #	Claim Name	Original Recording		Amended Recording		Location
		Recording #	Page #	Recording #	Page #	
AMC 362083	KIM-14	4166	101			SEC09-T14N-R09W
AMC 362084	KIM-15	4166	102			SEC09-T14N-R09W
AMC 362085	KIM-16	4166	103			SEC09-T14N-R09W
AMC 362086	KIM-17	4166	104			SEC08-T14N-R09W
AMC 362087	KIM-18	4166	105			SEC08-T14N-R09W
AMC 362088	KIM-19	4166	106			SEC08-T14N-R09W
AMC 362089	KIM-20	4166	107			SEC08-T14N-R09W
AMC 362090	KIM-21	4166	108			SEC08-T14N-R09W
AMC 362091	KIM-22	4166	109			SEC08-T14N-R09W
AMC 362092	KIM-23	4166	110			SEC08-T14N-R09W
AMC 362093	KIM-24	4166	111			SEC08-T14N-R09W
AMC 362094	KIM-25	4166	112			SEC08-T14N-R09W
AMC 362095	KIM-26	4166	113			SEC08-T14N-R09W
AMC 362096	KIM-27	4166	114			SEC08-T14N-R09W
AMC 362097	KIM-28	4166	115			SEC08-T14N-R09W
AMC 362098	KIM-29	4166	116			SEC08-T14N-R09W
AMC 362099	KIM-30	4166	117			SEC08-T14N-R09W
AMC 362100	KIM-31	4166	118			SEC09-T14N-R09W
AMC 362101	KIM-32	4166	119			SEC09-T14N-R09W
AMC 362102	KIM-33	4166	120			SEC09-T14N-R09W
AMC 364582	WP-1	4214	518			SEC08-T14N-R09W
AMC 364583	WP-2	4214	519			SEC08-T14N-R09W
AMC 364584	WP-3	4214	520			SEC08-T14N-R09W
AMC 364585	WP-4	4214	521			SEC08-T14N-R09W
AMC 364586	WP-5	4214	522			SEC08-T14N-R09W
AMC 364587	WP-6	4214	523			SEC08-T14N-R09W
AMC 364588	WP-7	4214	524			SEC08-T14N-R09W
AMC 364595	WP-14	4214	531			SEC08-T14N-R09W
AMC 364596	WP-15	4214	532			SEC08-T14N-R09W
AMC 364597	WP-16	4214	533			SEC08-T14N-R09W
AMC 364598	WP-17	4214	534			SEC08-T14N-R09W
AMC 364599	WP-18	4214	535			SEC08-T14N-R09W
AMC 364600	WP-19	4214	536			SEC08-T14N-R09W
AMC 364601	WP-20	4214	537			SEC08-T14N-R09W
AMC 364602	WP-21	4214	538			SEC08-T14N-R09W
AMC 364603	WP-22	4214	539			SEC08-T14N-R09W
AMC 366982	WP-23	4302	834			SEC08-T14N-R09W
AMC 366983	WP-24	4302	835			SEC08-T14N-R09W

Date: 8/6/2009

Page 16

RECEIVED

PLM AZ STATE OFFICE

2009 AUG 18 A 9:48

58

Exhibit A

County: Yavapai

State: AZ

BLM Serial #	Claim Name	Original Recording		Amended Recording		Location
		Recording #	Page #	Recording #	Page #	
AMC 366984	WP-25	4302	836			SEC08-T14N-R09W
AMC 366985	WP-26	4302	837			SEC08-T14N-R09W
AMC 366986	WP-27	4302	838			SEC08-T14N-R09W
AMC 366987	WP-28	4302	839			SEC08-T14N-R09W
AMC 397192	KP-1	4680	566			SEC08-T14N-R09W
AMC 397193	KP-2	4680	567			SEC08-T14N-R09W
AMC 397194	LTB-1	4680	535			SEC08-T14N-R09W
AMC 397195	LTB-2	4680	536			SEC08-T14N-R09W
AMC 397196	LTB-3	4680	537			SEC08-T14N-R09W
AMC 397197	LTB-4	4680	538			SEC08-T14N-R09W
AMC 397198	LTB-5	4680	539			SEC08-T14N-R09W
AMC 397199	LTB-6	4680	540			SEC08-T14N-R09W
AMC 397200	LTB-7	4680	541			SEC08-T14N-R09W
AMC 397201	LTB-8	4680	542			SEC08-T14N-R09W
AMC 397202	LTB-9	4680	543			SEC08-T14N-R09W
AMC 397203	LTB-10	4680	544			SEC08-T14N-R09W
AMC 397204	LTB-11	4680	545			SEC08-T14N-R09W
AMC 397205	LTB-12	4680	546			SEC08-T14N-R09W
AMC 397206	LTB-13	4680	547			SEC08-T14N-R09W
AMC 397207	LTB-14	4680	548			SEC08-T14N-R09W
AMC 397208	LTB-15	4680	549			SEC08-T14N-R09W
AMC 397209	LTB-16	4680	550			SEC08-T14N-R09W
AMC 397210	LTB-17	4680	551			SEC08-T14N-R09W
AMC 397211	LTB-18	4680	552			SEC08-T14N-R09W
AMC 397212	LTB-19	4680	553			SEC08-T14N-R09W
AMC 397213	LTB-20	4680	554			SEC08-T14N-R09W
AMC 397214	LTB-21	4680	555			SEC17-T14N-R09W
AMC 397215	LTB-22	4680	556			SEC17-T14N-R09W
AMC 397216	LTB-23	4680	557			SEC17-T14N-R09W
AMC 397217	LTB-24	4680	558			SEC17-T14N-R09W
AMC 397218	LTB-25	4680	559			SEC17-T14N-R09W
AMC 397219	LTB-26	4680	560			SEC17-T14N-R09W
AMC 397220	LTB-27	4680	561			SEC17-T14N-R09W
AMC 397221	LTB-28	4680	562			SEC17-T14N-R09W
AMC 397222	LTB-29	4680	563			SEC17-T14N-R09W
AMC 397223	LTB-30	4680	564			SEC17-T14N-R09W
AMC 397224	LTB-31	4680	565			SEC17-T14N-R09W
No. Of Claims	639					

PHOENIX, ARIZONA

Date: 8/6/2009

2009 AUG 18 A 9:49

Page 17

RECEIVED
BLM AZ STATE OFFICE

37

United States Department of the Interior
 Bureau of Land Management
 BUSINESS & SUPPORT SVCS DIV
 ONE N CENTRAL AVE SUITE 800
 PHOENIX, AZ 85004 -4427
 Phone: (602) 417-9200

Receipt

No: 1980292

Transaction #: 2044332		ENTERED INTO COMPUTER
Date of Transaction: 08/18/2009		
CUSTOMER:	FREEPORT MCMORAN CORP ONE N CENTRAL AVE PHOENIX, AZ 85004 US	SEP 09 2009 <i>JS</i>

LINE #	QTY	DESCRIPTION	REMARKS	UNIT PRICE	TOTAL
1	1.00	LOCATABLE MINERALS / MINING CLAIMS-NOT NEW-UNADJUD, ONE AUTH NO. ONLY / MINING CLAIM MONEY RECEIVED CASES: AMC31840/\$89460.00	MAINT 2010/639	- n/a -	89460.00
TOTAL:					\$89,460.00

PAYMENT INFORMATION					
1	AMOUNT:	89460.00	POSTMARKED:	N/A	
	TYPE:	CHECK	RECEIVED:	08/18/2009	
	CHECK NO:	658583			
	NAME:	FREEPORT MCMORAN CORP ONE N CENTRAL AVE PHOENIX AZ 85004 US			

REMARKS

This receipt was generated by the automated BLM Collections and Billing System and is a paper representation of a portion of the official electronic record contained therein.

LR2000 Production **Message:**

639 ROWS RETRIEVED

CBS Export Results Report

- Case Recordation**
- View
- Mining Claims**
- View/Update
- Mass Owner
- Mass Action
- Status**
- View
- LLD / Land**
- View LLD
- Customer Name**
- New
- View/Update
- Transaction Rpts**
- Mass Upd Report
- MC CBS Export
- CBS Import Rpt
- Data Scan
- Case Scan
- Administration**
- My Permissions
- Decode Tables

Include Resolved Records

Record Status

- Error Records (E/M/I)
- Accepted Records (A/W)
- "On Hold" Records (H)
- All Records (for s/n or receipt nr)
- Exported, No Results From CBS
- New (not yet exported)

Search Criteria Responsible Area (Error)

- Enter export Date (mm/dd/yyyy) ALL
- Serial Number match (optional)
- Receipt Nr (optional) 1980292
- Export Nr (exclusive)
- LR2000 User (defaults to login) ALL

- User (U,X)
- Programmer (P,X)
- All (U,P,X)

Query

Reset

User Guide

LR2000 Reports

Switch Screen

Function Keys	
Alt <-	Back
Alt ->	Forward
Alt-F2	Switch
Alt-F4	Close

	Resend?	Export Nr	A/D	Serial Nr	Mult	Code	\$ Amount	Remarks	Receipt Nr	LR2000 User	#Msg	Resolved
1	<input type="checkbox"/>	2491353	A	AMC31841		682	140.00	2010	1980292	PAULINEB	1	<input type="checkbox"/>
2	<input type="checkbox"/>	2491354	A	AMC31842		682	140.00	2010	1980292	PAULINEB	1	<input type="checkbox"/>
3	<input type="checkbox"/>	2491355	A	AMC31843		682	140.00	2010	1980292	PAULINEB	1	<input type="checkbox"/>
4	<input type="checkbox"/>	2491356	A	AMC31844		682	140.00	2010	1980292	PAULINEB	1	<input type="checkbox"/>
5	<input type="checkbox"/>	2491357	A	AMC31845		682	140.00	2010	1980292	PAULINEB	1	<input type="checkbox"/>
6	<input type="checkbox"/>	2491358	A	AMC31846		682	140.00	2010	1980292	PAULINEB	1	<input type="checkbox"/>
7	<input type="checkbox"/>	2491359	A	AMC31847		682	140.00	2010	1980292	PAULINEB	1	<input type="checkbox"/>
8	<input type="checkbox"/>	2491360	A	AMC31840		682	140.00	2010	1980292	PAULINEB	1	<input type="checkbox"/>
9	<input type="checkbox"/>	2491563	A	AMC31856		682	140.00	2010	1980292	PAULINEB	1	<input type="checkbox"/>
10	<input type="checkbox"/>	2491564	A	AMC31857		682	140.00	2010	1980292	PAULINEB	1	<input type="checkbox"/>
11	<input type="checkbox"/>	2491565	A	AMC31858		682	140.00	2010	1980292	PAULINEB	1	<input type="checkbox"/>
12	<input type="checkbox"/>	2491566	A	AMC31859		682	140.00	2010	1980292	PAULINEB	1	<input type="checkbox"/>
13	<input type="checkbox"/>	2491567	A	AMC31860		682	140.00	2010	1980292	PAULINEB	1	<input type="checkbox"/>

AMC 362070 AMC 31840
 AMC 364582 AMC 38688
 AMC 366982 AMC 61004
 AMC 62882
 AMC 63137
 AMC 79981
 AMC 131683
 AMC 159967
 AMC 305766
 AMC 308466
 AMC 317120
 AMC 32263

August 12, 2008

After recording, return to:
 Freeport-McMoRan Corporation
 Attn: D. Stillwell
 1 North Central Avenue
 Phoenix, AZ 85004

Bureau of Land Management
 Department of the Interior
 One N. Central Avenue
 Phoenix, AZ 85004

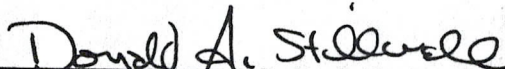
2008

NOTICE OF INTENT TO HOLD MINING CLAIMS AND PAYMENT OF BLM MAINTENANCE FEE

Re: Payment of Annual Claim Maintenance Fee

Dear Sir or Madam:

This will serve as notice that Freeport-McMoRan Bagdad, Inc., formerly known as Phelps Dodge Bagdad, Inc., whose address for purposes of this filing is Land and Water Department, One North Central Ave., Phoenix, Arizona 85004, intends to hold the mining claims and/or mill sites described on Exhibit A attached hereto for the assessment year ending at 12 o'clock, noon, on September 1, 2009 by payment of the annual maintenance fee of \$125 per claim or site. Payment of such amount is made herewith for such assessment year for each of the claims and sites, the name, and BLM serial number with the book and page or index number of recording of the location notice in the official records of Yavapai County, Arizona, of which, is set forth on Exhibit A attached hereto and by this reference incorporated herein.



 Donald A. Stillwell for
 Freeport-McMoRan Bagdad, Inc.


RECEIVED
 BLM, AZ STATE OFFICE
 2008 AUG 12 P 12: 17
 PHOENIX, ARIZONA

State of Arizona)
) ss.
 County of Maricopa)

The foregoing instrument was acknowledged before me on August 12, 2008, by Donald A. Stillwell, on behalf of Freeport-McMoRan Bagdad, Inc.

(Seal)


 Notary Public
 My commission expires: 11/18/2011



ENTERED INTO COMPUTER

SEP 08 '08 

Exhibit A

County: Yavapai

State: AZ

BLM Serial #	Claim Name	Original Recording		Amended Recording		Location
		Recording #	Page #	Recording #	Page #	
AMC 031840	RS 129	1185	243			SEC34-T15N-R10W
AMC 031841	RS 130	1185	245			SEC34-T15N-R10W
AMC 031842	RS 131	1185	247			SEC34-T15N-R10W
AMC 031843	RS 132	1185	249			SEC34-T15N-R10W
AMC 031844	RS 133	1185	251			SEC34-T15N-R10W
AMC 031845	RS 134	1185	253			SEC34-T15N-R10W
AMC 031846	RS 135	1185	255			SEC34-T15N-R10W
AMC 031847	RS 136	1185	257			SEC34-T15N-R10W
AMC 031856	RS 145	1185	275			SEC34-T15N-R10W
AMC 031857	RS 146	1185	277			SEC34-T15N-R10W
AMC 031858	RS 147	1185	279			SEC34-T15N-R10W
AMC 031859	RS 148	1185	281			SEC34-T15N-R10W
AMC 031860	RS 149	1185	283			SEC34-T15N-R10W
AMC 031861	RS 150	1185	285			SEC34-T15N-R10W
AMC 031862	RS 151	1185	287			SEC34-T15N-R10W
AMC 031863	RS 152	1185	289			SEC34-T15N-R10W
AMC 031872	RS 165	1185	307			SEC34-T15N-R10W
AMC 031873	RS 166	1185	309			SEC34-T15N-R10W
AMC 031874	RS 167	1185	311			SEC34-T15N-R10W
AMC 031875	RS 168	1185	313			SEC34-T15N-R10W
AMC 031884	RS 181	1185	331			SEC34-T15N-R10W
AMC 031885	RS 182	1185	333			SEC34-T15N-R10W
AMC 031886	RS 183	1185	335			SEC34-T15N-R10W
AMC 031887	RS 184	1185	337			SEC34-T15N-R10W
AMC 031896	RS 197	1185	355			SEC34-T15N-R10W
AMC 031897	RS 198	1185	357			SEC34-T15N-R10W
AMC 031898	RS 199	1185	359			SEC34-T15N-R10W
AMC 031899	RS 200	1185	361			SEC34-T15N-R10W
AMC 031900	RS 213	1185	363			SEC34-T15N-R10W
AMC 031901	RS 214	1185	365			SEC34-T15N-R10W
AMC 031902	RS 215	1185	367			SEC34-T15N-R10W
AMC 031903	RS 216	1185	369			SEC34-T15N-R10W
AMC 038690	DEER NO. 3	580	730			SEC12-T14N-R10W
AMC 038691	DEER NO. 4	580	731			SEC12-T14N-R10W
AMC 038692	DEER NO. 5	580	732			SEC12-T14N-R10W
AMC 038693	DEER NO. 6	580	733			SEC12-T14N-R10W
AMC 038694	DEER NO. 7A	1202	282			SEC12-T14N-R10W
AMC 038695	DEER NO. 8A	1202	284			SEC12-T14N-R10W

Date: 8/12/2008

2008 AUG 12 P 12:17

RECEIVED
B.L.M. AZ STATE OFFICE

Exhibit A

County: Yavapai

State: AZ

BLM Serial #	Claim Name	Original Recording		Amended Recording		Location
		Recording #	Page #	Recording #	Page #	
AMC 038696	DEER NO. 9	580	881			SEC12-T14N-R10W
AMC 038708	DEER # 21	669	962			SEC12-T14N-R10W
AMC 038709	DEER # 22	669	963			SEC12-T14N-R10W
AMC 038710	DEER # 23	669	964			SEC12-T14N-R10W
AMC 038711	DEER # 24	669	965			SEC12-T14N-R10W
AMC 038712	DEER # 25	669	966			SEC12-T14N-R10W
AMC 038713	DEER # 26	669	967			SEC12-T14N-R10W
AMC 038714	DEER # 27	669	968			SEC12-T14N-R10W
AMC 038715	DEER # 28	669	969			SEC13-T14N-R10W
AMC 038716	DEER # 29	669	970			SEC13-T14N-R10W
AMC 038717	DEER # 30	669	971			SEC12-T14N-R10W
AMC 038718	DEER # 31	669	972			SEC12-T14N-R10W
AMC 038719	DEER # 32	669	973			SEC12-T14N-R10W
AMC 038720	DEER # 33	669	974			SEC12-T14N-R10W
AMC 038721	DEER # 34	669	975			SEC13-T14N-R10W
AMC 038722	DEER # 35	669	976			SEC13-T14N-R10W
AMC 038723	DEER # 36	669	977			SEC13-T14N-R10W
AMC 038724	DEER # 37	669	978			SEC13-T14N-R10W
AMC 038725	DEER # 38	669	979			SEC12-T14N-R10W
AMC 038726	DEER # 39	669	980			SEC12-T14N-R10W
AMC 038727	DEER # 40	669	981			SEC12-T14N-R10W
AMC 038728	DEER # 41	669	982			SEC12-T14N-R10W
AMC 038729	DEER # 42	669	983			SEC13-T14N-R10W
AMC 038730	DEER # 43	669	984			SEC13-T14N-R10W
AMC 038731	DEER # 44	669	985			SEC13-T14N-R10W
AMC 038732	DEER # 45	669	986			SEC13-T14N-R10W
AMC 038733	DEER # 46	669	987			SEC13-T14N-R10W
AMC 038734	DEER # 47	669	988			SEC13-T14N-R10W
AMC 038735	DEER # 48	669	989			SEC11-T14N-R10W
AMC 038736	DEER # 49	669	990			SEC11-T14N-R10W
AMC 038737	DEER # 50	669	991			SEC14-T14N-R10W
AMC 038738	DEER # 51	669	992			SEC14-T14N-R10W
AMC 038739	DEER # 52	669	993			SEC14-T14N-R10W
AMC 038740	DEER # 53 (RELOCATION)	695	390			SEC13-T14N-R10W
AMC 038741	DEER # 54	669	995			SEC14-T14N-R10W
AMC 038742	DEER # 55	669	996			SEC14-T14N-R10W
AMC 038743	DEER # 56	669	997			SEC14-T14N-R10W
AMC 038744	DEER # 57	669	998			SEC14-T14N-R10W

Date: 8/12/2008

RECEIVED
 BLM, AZ STATE OFFICE
 2008 AUG 12 P 12:17
 PHOENIX ARIZONA

Exhibit A

County: Yavapai

State: AZ

BLM Serial #	Claim Name	Original Recording		Amended Recording		Location
		Recording #	Page #	Recording #	Page #	
AMC 038745	DEER # 58	669	999			SEC14-T14N-R10W
AMC 038746	DEER # 59	670	001			SEC14-T14N-R10W
AMC 038747	DEER # 60 (RELOCATION)	695	391			SEC14-T14N-R10W
AMC 038748	DEER # 61	670	003			SEC14-T14N-R10W
AMC 038749	DEER # 62	670	004			SEC14-T14N-R10W
AMC 038750	DEER # 63	670	005			SEC14-T14N-R10W
AMC 038751	DEER # 64	670	006			SEC14-T14N-R10W
AMC 038767	DEER # 81	938	474			SEC12-T14N-R10W
AMC 038768	DEER # 82	938	475			SEC12-T14N-R10W
AMC 038769	DEER # 83	938	476			SEC12-T14N-R10W
AMC 038770	DEER # 84	938	477			SEC12-T14N-R10W
AMC 081004	BONANZA	156	243	1385	655	SEC07-T14N-R09W
AMC 061005	POLARIS	156	247	4214	514	SEC08-T14N-R09W
AMC 062882	KEYNOTE	108	189			SEC20-T14N-R09W
AMC 062883	MOON ANCHOR	076	374			SEC19-T14N-R09W
AMC 062884	BIRD EYE	076	375			SEC19-T14N-R09W
AMC 062885	LONGVIEW	050	191	071	025	SEC30-T14N-R09W
AMC 062886	NINO	017	007			SEC19-T14N-R09W
AMC 062887	QUEEN EXTENSION #1	004	538			SEC20-T14N-R09W
AMC 062888	BRUCE #1	608	348			SEC19-T14N-R09W
AMC 062889	BRUCE #3	608	350			SEC19-T14N-R09W
AMC 062890	R & R #2	608	345			SEC18-T14N-R09W
AMC 062891	JOS #5	576	129			SEC19-T14N-R09W
AMC 062892	JOS #6	576	130			SEC19-T14N-R09W
AMC 062893	CYPRUS NO 1	005	483	025	589	SEC20-T14N-R09W
AMC 062894	CYPRUS NO 2	005	484	025	590	SEC20-T14N-R09W
AMC 062895	CYPRUS NO 3	005	485	025	591	SEC20-T14N-R09W
AMC 062896	CYPRUS NO. 4	013	022	049	525	SEC20-T14N-R09W
AMC 062897	CYPRUS NO. 5	013	023	049	526	SEC17-T14N-R09W
AMC 062898	CYPRUS NO 6	013	024	049	527	SEC20-T14N-R09W
AMC 062899	CYPRUS #7	049	528			SEC19-T14N-R09W
AMC 062900	CYPRUS #8	049	529			SEC19-T14N-R09W
AMC 062901	CYPRUS #9	049	530			SEC19-T14N-R09W
AMC 062902	CYPRUS #10	049	531			SEC19-T14N-R09W
AMC 062903	CYPRUS #11	049	532			SEC19-T14N-R09W
AMC 062904	CYPRUS #12	049	533			SEC19-T14N-R09W
AMC 062905	CYPRUS #13	049	534			SEC19-T14N-R09W

Date: 8/12/2008

Page 3

RECEIVED
B.L.M. AZ STATE OFFICE

2008 AUG 12 P 12:17
PHOENIX, ARIZONA

Exhibit A

County: Yavapai

State: AZ

BLM Serial #	Claim Name	Original Recording		Amended Recording		Location
		Recording #	Page #	Recording #	Page #	
AMC 062906	CYPRUS # 14	071	024			SEC20-T14N-R09W
AMC 062907	CYPRUS #15	162	190			SEC18-T14N-R09W
AMC 062908	L. & W.	015	227			SEC19-T14N-R09W
AMC 062909	L. & W. NO. 3	015	230			SEC19-T14N-R09W
AMC 062910	L. & W. NO. 4	015	231			SEC19-T14N-R09W
AMC 062911	L. & W. NO. 5	015	232			SEC19-T14N-R09W
AMC 062912	BETA NO. 1	013	546			SEC19-T14N-R09W
AMC 062913	BETA NO. 2	013	547	025	588	SEC19-T14N-R09W
AMC 062914	BETA NO. 3	013	548			SEC19-T14N-R09W
AMC 062915	PLYMOUTH	131	046			SEC17-T14N-R09W
AMC 062916	PLYMOUTH EXTENSION	156	246			SEC20-T14N-R09W
AMC 062917	VALENCIA	156	248			SEC17-T14N-R09W
AMC 063176	OCTAROON	144	367			SEC14-T14N-R10W
AMC 063177	OCTAROON NO. 1	144	368			SEC14-T14N-R10W
AMC 063178	RED MT. COPPER NO 1	358	215			SEC14-T14N-R10W
AMC 063179	RED MT. COPPER NO 2	358	216			SEC14-T14N-R10W
AMC 063180	RED MT. COPPER NO 3	358	217			SEC14-T14N-R10W
AMC 063181	RED MT. COPPER NO 4	358	218			SEC14-T14N-R10W
AMC 063182	RED MT. COPPER NO 5	358	219			SEC14-T14N-R10W
AMC 063183	RED MT. COPPER NO 6	358	220			SEC14-T14N-R10W
AMC 063184	RED MT. COPPER NO 7	358	221			SEC14-T14N-R10W
AMC 063185	RED MT. COPPER NO 8	358	222			SEC14-T14N-R10W
AMC 063186	RED MT. COPPER NO 9	358	223			SEC23-T14N-R10W
AMC 063187	COPPER-RIDGE NO 1	358	206			SEC14-T14N-R10W
AMC 063188	COPPER-RIDGE NO 2	358	207			SEC15-T14N-R10W
AMC 063189	COPPER-RIDGE NO 3	358	208			SEC15-T14N-R10W
AMC 063190	COPPER RIDGE NO 4	358	209			SEC14-T14N-R10W
AMC 063191	COPPER RIDGE NO 5	358	210			SEC15-T14N-R10W
AMC 063192	COPPER RIDGE NO 6	358	211			SEC22-T14N-R10W
AMC 063193	COPPER RIDGE NO 7	358	212			SEC22-T14N-R10W
AMC 063194	COPPER RIDGE NO 8	358	213			SEC22-T14N-R10W
AMC 063195	COPPER RIDGE NO 9	358	214			SEC22-T14N-R10W
AMC 063196	ISO #1	563	346			SEC14-T14N-R10W

Date: 8/12/2008

2008 AUG 12 P 12:18

Exhibit A

County: Yavapai

State: AZ

BLM Serial #	Claim Name	Original Recording		Amended Recording		Location
		Recording #	Page #	Recording #	Page #	
AMC 063197	ISO #2	563	347			SEC15-T14N-R10W
AMC 063198	ISO #3	563	348			SEC15-T14N-R10W
AMC 063199	ISO #4	563	349			SEC15-T14N-R10W
AMC 063200	ISO #5	563	350			SEC15-T14N-R10W
AMC 063201	ISO #6	563	351			SEC15-T14N-R10W
AMC 063202	ISO #7	563	352			SEC23-T14N-R10W
AMC 063203	ISO #8	563	353			SEC23-T14N-R10W
AMC 063204	ISO #9	563	354			SEC23-T14N-R10W
AMC 063205	ISO #10	563	355			SEC22-T14N-R10W
AMC 063206	ISO #11	563	356			SEC22-T14N-R10W
AMC 063207	ISO #12	563	357			SEC22-T14N-R10W
AMC 063208	ISO #13	563	358			SEC15-T14N-R10W
AMC 063209	ISO #14	563	359			SEC22-T14N-R10W
AMC 063210	ISO #15	568	502			SEC15-T14N-R10W
AMC 063211	ISO #16	568	503			SEC15-T14N-R10W
AMC 063227	JLM 10	1230	885	4214	516	SEC08-T14N-R09W
AMC 063228	JLM 11	1230	887			SEC08-T14N-R09W
AMC 063229	JLM 12	1230	889			SEC08-T14N-R09W
AMC 063238	CY-28	1230	911			SEC08-T14N-R09W
AMC 063249	CY-6	905	230	4214	517	SEC08-T14N-R09W
AMC 063250	CY-7	905	231			SEC08-T14N-R09W
AMC 063251	CY-8	905	232			SEC08-T14N-R09W
AMC 063252	CY-9	905	233			SEC08-T14N-R09W
AMC 063253	CY-10	905	234			SEC08-T14N-R09W
AMC 063254	CY-11	905	235			SEC08-T14N-R09W
AMC 063255	CY-12	905	236			SEC08-T14N-R09W
AMC 079981	R & R #1	608	344			SEC19-T14N-R09W
AMC 079982	R & R #3	608	346			SEC18-T14N-R09W
AMC 079983	R & R #4	608	347			SEC19-T14N-R09W
AMC 079984	BRUCE #2	608	349			SEC19-T14N-R09W
AMC 079985	JOS #1	576	125			SEC19-T14N-R09W
AMC 079986	JOS #2	576	126			SEC19-T14N-R09W
AMC 079987	JOS #3	576	127	761	181	SEC19-T14N-R09W
AMC 079988	JOS #4	576	128			SEC19-T14N-R09W
AMC 079989	COMBINE NO. 2	511	463			SEC18-T14N-R09W
AMC 079990	L. & W. NO. 1	015	228			SEC19-T14N-R09W
AMC 079991	L. & W. NO. 2	015	229			SEC19-T14N-R09W
AMC 079992	L. & W. NO. 6	015	233			SEC19-T14N-R09W

Date: 8/12/2008

Page 5

RECEIVED
 B.L.M. AZ STATE OFFICE
 2008 AUG 12 P 12:18
 PHOENIX, ARIZONA

Exhibit A

County: Yavapai

State: AZ

BLM Serial #	Claim Name	Original Recording		Amended Recording		Location
		Recording #	Page #	Recording #	Page #	
AMC 079993	L. & W. FRACTION	015	226	761	182	SEC19-T14N-R09W
AMC 079994	POSSIBILITIES NO. 1	015	225			SEC19-T14N-R09W
AMC 131683	PONDEROSA	1385	650	4214	515	SEC07-T14N-R09W
AMC 159967	BM 1	1441	332			SEC26-T15N-R10W
AMC 159968	BM 2	1441	334			SEC26-T15N-R10W
AMC 305766	BEV 1	2265	277			SEC09-T14N-R09W
AMC 305767	BEV 2	2265	279			SEC09-T14N-R09W
AMC 305768	BEV 3	2265	281			SEC09-T14N-R09W
AMC 305769	BEV 4	2265	283			SEC09-T14N-R09W
AMC 305770	BEV 5	2265	285			SEC09-T14N-R09W
AMC 305771	BEV 6	2265	287			SEC09-T14N-R09W
AMC 305772	BEV 7	2265	289			SEC09-T14N-R09W
AMC 305773	BEV 8	2265	291			SEC09-T14N-R09W
AMC 305774	BEV 9	2265	293			SEC09-T14N-R09W
AMC 305775	BEV 10	2265	295			SEC09-T14N-R09W
AMC 305776	BEV 11	2265	297			SEC09-T14N-R09W
AMC 305777	BEV 12	2265	299			SEC09-T14N-R09W
AMC 305778	BEV 13	2265	301			SEC09-T14N-R09W
AMC 305779	BEV 14	2265	303			SEC09-T14N-R09W
AMC 305780	BEV 15	2265	305			SEC09-T14N-R09W
AMC 305781	BEV 16	2265	307			SEC09-T14N-R09W
AMC 305782	BEV 17	2265	309			SEC09-T14N-R09W
AMC 305783	BEV 18	2265	311			SEC09-T14N-R09W
AMC 305784	BEV 19	2265	313			SEC09-T14N-R09W
AMC 305785	BEV 20	2265	315			SEC09-T14N-R09W
AMC 305786	BEV 21	2265	317			SEC09-T14N-R09W
AMC 305787	BEV 22	2265	319			SEC09-T14N-R09W
AMC 305788	BEV 23	2265	321			SEC09-T14N-R09W
AMC 305789	BEV 24	2265	323			SEC09-T14N-R09W
AMC 305790	BEV 25	2265	325			SEC09-T14N-R09W
AMC 305791	BEV 26	2265	327			SEC09-T14N-R09W
AMC 305792	BEV 27	2265	329			SEC09-T14N-R09W
AMC 305793	BEV 28	2265	331			SEC09-T14N-R09W
AMC 305794	BEV 29	2265	333			SEC09-T14N-R09W
AMC 305795	BEV 30	2265	335			SEC09-T14N-R09W
AMC 305796	BEV 31	2265	337			SEC09-T14N-R09W
AMC 305797	BEV 32	2265	339			SEC09-T14N-R09W
AMC 305798	BEV 33	2265	341			SEC09-T14N-R09W

Date: 8/12/2008

Page 6

2008 AUG 12 P 12: 18

RECEIVED
BLM AZ STATE OFFICE

PHOENIX, ARIZONA

Exhibit A

County: Yavapai

State: AZ

BLM Serial #	Claim Name	Original Recording		Amended Recording		Location
		Recording #	Page #	Recording #	Page #	
AMC 305799	BEV 34	2265	343			SEC09-T14N-R09W
AMC 305800	BEV 35	2265	345			SEC09-T14N-R09W
AMC 305801	BEV 36	2265	347			SEC09-T14N-R09W
AMC 305802	BEV 37	2265	349			SEC09-T14N-R09W
AMC 305803	BEV 38	2265	351			SEC09-T14N-R09W
AMC 305804	BEV 39	2265	353			SEC09-T14N-R09W
AMC 305805	BEV 40	2265	355			SEC09-T14N-R09W
AMC 305806	BEV 41	2265	357			SEC09-T14N-R09W
AMC 305807	BEV 42	2265	359			SEC09-T14N-R09W
AMC 305808	BEV 43	2265	361			SEC09-T14N-R09W
AMC 305809	BEV 44	2265	363			SEC09-T14N-R09W
AMC 305810	BEV 45	2265	365			SEC09-T14N-R09W
AMC 305811	BEV 46	2265	367			SEC09-T14N-R09W
AMC 305812	BEV 47	2265	369			SEC09-T14N-R09W
AMC 305813	BEV 48	2265	371			SEC09-T14N-R09W
AMC 305814	BEV 49	2265	373			SEC09-T14N-R09W
AMC 305815	BEV 50	2265	375			SEC09-T14N-R09W
AMC 305816	BEV 51	2265	377			SEC09-T14N-R09W
AMC 305817	BEV 52	2265	379			SEC09-T14N-R09W
AMC 305818	BEV 53	2265	381			SEC09-T14N-R09W
AMC 305819	BEV 54	2265	383			SEC09-T14N-R09W
AMC 308466	FSM #1	2297	161			SEC20-T14N-R09W
AMC 308467	FSM #2	2297	163			SEC20-T14N-R09W
AMC 308468	FSM #3	2297	165			SEC20-T14N-R09W
AMC 308469	FSM #4	2297	167			SEC20-T14N-R09W
AMC 308470	FSM #5	2297	169			SEC20-T14N-R09W
AMC 308471	FSM #6	2297	171			SEC20-T14N-R09W
AMC 308472	FSM #7	2297	173			SEC20-T14N-R09W
AMC 308473	JWH #1	2297	105			SEC07-T14N-R09W
AMC 308474	JWH #2	2297	107			SEC07-T14N-R09W
AMC 308475	JWH #3	2297	109			SEC07-T14N-R09W
AMC 308476	JWH #4	2297	111			SEC07-T14N-R09W
AMC 308477	JWH #5	2297	113			SEC07-T14N-R09W
AMC 308478	JWH #6	2297	115			SEC07-T14N-R09W
AMC 308479	JWH #7	2297	117			SEC07-T14N-R09W
AMC 308480	JWH #8	2297	119			SEC07-T14N-R09W
AMC 308481	JWH #9	2297	121			SEC07-T14N-R09W
AMC 308482	JWH #10	2297	123			SEC07-T14N-R09W

Date: 8/12/2008

Page 7

RECEIVED
 B.L.M. AZ STATE OFFICE
 2008 AUG 12 P 12:18
 PHOENIX, ARIZONA

Exhibit A

County: Yavapai

State: AZ

BLM Serial #	Claim Name	Original Recording		Amended Recording		Location
		Recording #	Page #	Recording #	Page #	
AMC 308483	JWH #11	2297	125			SEC07-T14N-R09W
AMC 308484	JWH #12	2297	127			SEC07-T14N-R09W
AMC 308485	JWH #13	2297	129			SEC07-T14N-R09W
AMC 308486	JWH #14	2297	131			SEC07-T14N-R09W
AMC 308487	JWH #15	2297	133			SEC07-T14N-R09W
AMC 308488	JWH #16	2297	135			SEC07-T14N-R09W
AMC 308489	JWH #17	2297	137			SEC07-T14N-R09W
AMC 308490	JWH #18	2297	139			SEC07-T14N-R09W
AMC 308491	JWH #19	2297	141			SEC07-T14N-R09W
AMC 308492	JWH #20	2297	143			SEC07-T14N-R09W
AMC 308493	JWH #21	2297	145			SEC18-T14N-R09W
AMC 308494	JWH #22	2297	147			SEC18-T14N-R09W
AMC 308495	JWH #23	2297	149			SEC18-T14N-R09W
AMC 308496	JWH #24	2297	151			SEC18-T14N-R09W
AMC 308497	JWH #25	2297	153			SEC18-T14N-R09W
AMC 308498	JWH #26	2297	155			SEC18-T14N-R09W
AMC 308499	JWH #27	2297	157			SEC18-T14N-R09W
AMC 308500	JWH #28	2297	159			SEC18-T14N-R09W
AMC 308501	JWH #29	2298	320			SEC13-T14N-R10W
AMC 308502	JWH #30	2298	322			SEC13-T14N-R10W
AMC 308503	JWH #31	2298	324			SEC18-T14N-R09W
AMC 308504	JWH #32	2298	326			SEC18-T14N-R09W
AMC 308505	JWH #33	2298	328			SEC18-T14N-R09W
AMC 308506	JWH #34	2298	330			SEC18-T14N-R09W
AMC 308507	JWH #35	2298	332			SEC18-T14N-R09W
AMC 308508	JWH #36	2298	334			SEC18-T14N-R09W
AMC 308509	JWH #37	2298	336			SEC18-T14N-R09W
AMC 308510	JWH #38	2298	338			SEC13-T14N-R10W
AMC 308511	JWH #39	2298	340			SEC13-T14N-R10W
AMC 308512	JWH #40	2298	342			SEC13-T14N-R10W
AMC 308513	JWH #41	2298	344			SEC18-T14N-R09W
AMC 308514	JWH #42	2298	346			SEC18-T14N-R09W
AMC 308515	JWH #43	2298	348			SEC18-T14N-R09W
AMC 308516	JWH #44	2298	350			SEC18-T14N-R09W
AMC 308517	JWH #45	2298	352			SEC18-T14N-R09W
AMC 308518	JWH #46	2298	354			SEC18-T14N-R09W
AMC 308519	JWH #47	2298	356			SEC18-T14N-R09W
AMC 308520	JWH #48	2298	358			SEC18-T14N-R09W

Date: 8/12/2008

2008 AUG 12 P 12: 18
 RECEIVED
 B.L.M. AZ STATE OFFICE
 PHOENIX, ARIZONA

Exhibit A

County: Yavapai

State: AZ

BLM Serial #	Claim Name	Original Recording		Amended Recording		Location
		Recording #	Page #	Recording #	Page #	
AMC 308521	JWH #49	2298	360			SEC13-T14N-R10W
AMC 308522	JWH #50	2298	362			SEC13-T14N-R10W
AMC 308523	JWH #51	2298	364			SEC18-T14N-R09W
AMC 308524	JWH #52	2298	366			SEC18-T14N-R09W
AMC 308525	JWH #53	2298	368			SEC18-T14N-R09W
AMC 308526	JWH #54	2298	370			SEC18-T14N-R09W
AMC 308527	JWH #55	2298	372			SEC18-T14N-R09W
AMC 308528	JWH #56	2298	374			SEC18-T14N-R09W
AMC 308529	JWH #57	2298	376			SEC18-T14N-R09W
AMC 308530	JWH #58	2298	378			SEC18-T14N-R09W
AMC 308531	JWH #59	2298	380			SEC18-T14N-R09W
AMC 308532	JWH #60	2298	382			SEC19-T14N-R09W
AMC 308533	JWH #61	2298	384			SEC19-T14N-R09W
AMC 308534	JWH #62	2298	386			SEC19-T14N-R09W
AMC 308535	JWH #63	2298	388			SEC19-T14N-R09W
AMC 308536	JWH #64	2298	390			SEC19-T14N-R09W
AMC 308537	JWH #65	2298	392			SEC19-T14N-R09W
AMC 308538	JWH #66	2298	394			SEC19-T14N-R09W
AMC 308539	JWH #67	2298	396			SEC19-T14N-R09W
AMC 308540	JWH #68	2298	398			SEC19-T14N-R09W
AMC 308541	JWH #69	2298	400			SEC24-T14N-R10W
AMC 308542	JWH #70	2298	402			SEC24-T14N-R10W
AMC 308543	JWH #71	2298	404			SEC24-T14N-R10W
AMC 308544	JWH #72	2298	406			SEC24-T14N-R10W
AMC 308545	JWH #73	2298	408			SEC24-T14N-R10W
AMC 308546	JWH #74	2298	410			SEC24-T14N-R10W
AMC 308547	JWH #75	2298	412			SEC24-T14N-R10W
AMC 308548	JWH #76	2298	414			SEC24-T14N-R10W
AMC 308549	JWH #77	2298	416			SEC24-T14N-R10W
AMC 317120	LAW 1	2407	887			SEC28-T15N-R10W
AMC 317121	LAW 2	2407	889			SEC28-T15N-R10W
AMC 317122	LAW 3	2407	891			SEC28-T15N-R10W
AMC 317123	LAW 4	2407	893			SEC28-T15N-R10W
AMC 317124	LAW 5	2407	895			SEC33-T15N-R10W
AMC 317125	LAW 6	2407	897			SEC33-T15N-R10W
AMC 317126	LAW 7	2407	899			SEC33-T15N-R10W
AMC 317127	LAW 8	2407	901			SEC33-T15N-R10W
AMC 317128	LAW 9	2407	903			SEC33-T15N-R10W

Date: 8/12/2008

Page 9

RECEIVED
B.L.M. AZ STATE OFFICE
PHOENIX, ARIZONA
2008 AUG 12 P 12:18

Exhibit A

County: Yavapai

State: AZ

<u>BLM Serial #</u>	<u>Claim Name</u>	<u>Original Recording</u>		<u>Amended Recording</u>		<u>Location</u>
		<u>Recording #</u>	<u>Page #</u>	<u>Recording #</u>	<u>Page #</u>	
AMC 317129	LAW 10	2407	905			SEC33-T15N-R10W
AMC 317130	LAW 11	2407	907			SEC33-T15N-R10W
AMC 317131	LAW 12	2407	909			SEC33-T15N-R10W
AMC 317132	LAW 13	2407	911			SEC28-T15N-R10W
AMC 317133	LAW 14	2407	913			SEC28-T15N-R10W
AMC 317134	LAW 15	2407	915			SEC28-T15N-R10W
AMC 317135	LAW 16	2407	917			SEC28-T15N-R10W
AMC 317136	LAW 17	2407	919			SEC33-T15N-R10W
AMC 317137	LAW 18	2407	921			SEC33-T15N-R10W
AMC 317138	LAW 19	2407	923			SEC33-T15N-R10W
AMC 317139	LAW 20	2407	925			SEC33-T15N-R10W
AMC 317140	LAW 21	2407	927			SEC33-T15N-R10W
AMC 317141	LAW 22	2407	929			SEC33-T15N-R10W
AMC 317142	LAW 23	2407	931			SEC33-T15N-R10W
AMC 317143	LAW 24	2407	933			SEC33-T15N-R10W
AMC 317144	LAW 25	2407	934			SEC28-T15N-R10W
AMC 317145	LAW 26	2407	936			SEC28-T15N-R10W
AMC 317146	LAW 27	2407	938			SEC28-T15N-R10W
AMC 317147	LAW 28	2407	940			SEC28-T15N-R10W
AMC 317148	LAW 29	2407	942			SEC28-T15N-R10W
AMC 317149	LAW 30	2407	943			SEC28-T15N-R10W
AMC 317150	LAW 31	2407	945			SEC28-T15N-R10W
AMC 317151	LAW 32	2407	947			SEC28-T15N-R10W
AMC 317152	LAW 33	2407	949			SEC33-T15N-R10W
AMC 317153	LAW 34	2407	951			SEC33-T15N-R10W
AMC 317154	LAW 35	2407	953			SEC33-T15N-R10W
AMC 317155	LAW 36	2407	955			SEC33-T15N-R10W
AMC 317156	LAW 37	2407	957			SEC33-T15N-R10W
AMC 317157	LAW 38	2407	959			SEC33-T15N-R10W
AMC 317158	LAW 39	2407	961			SEC33-T15N-R10W
AMC 317159	LAW 40	2407	963			SEC33-T15N-R10W
AMC 317160	LAW 41	2407	965			SEC28-T15N-R10W
AMC 317161	LAW 42	2407	967			SEC28-T15N-R10W
AMC 317162	LAW 43	2407	969			SEC28-T15N-R10W
AMC 317163	LAW 44	2407	971			SEC28-T15N-R10W
AMC 317164	LAW 45	2407	973			SEC28-T15N-R10W
AMC 317165	LAW 46	2407	975			SEC28-T15N-R10W
AMC 317166	LAW 47	2407	977			SEC28-T15N-R10W

Date: 8/12/2008

RECEIVED
 B.L.M. AZ STATE OFFICE
 2008 AUG 12 12:18 PM
 PHOENIX, ARIZONA

Exhibit A

County: Yavapai

State: AZ

BLM Serial #	Claim Name	Original Recording		Amended Recording		Location
		Recording #	Page #	Recording #	Page #	
AMC 317167	LAW 48	2407	979			SEC28-T15N-R10W
AMC 317168	LAW 49	2407	981			SEC33-T15N-R10W
AMC 317169	LAW 50	2407	983			SEC33-T15N-R10W
AMC 317170	LAW 51	2407	985			SEC33-T15N-R10W
AMC 317171	LAW 52	2407	987			SEC33-T15N-R10W
AMC 317172	LAW 53	2407	989			SEC33-T15N-R10W
AMC 317173	LAW 54	2407	991			SEC33-T15N-R10W
AMC 317174	LAW 55	2407	993			SEC33-T15N-R10W
AMC 317175	LAW 56	2407	995			SEC33-T15N-R10W
AMC 317176	LAW 57	2407	997			SEC28-T15N-R10W
AMC 317177	LAW 58	2407	999			SEC28-T15N-R10W
AMC 317178	LAW 59	2408	1			SEC28-T15N-R10W
AMC 317179	LAW 60	2408	3			SEC28-T15N-R10W
AMC 317180	LAW 61	2408	5			SEC28-T15N-R10W
AMC 317181	LAW 62	2408	7			SEC28-T15N-R10W
AMC 317182	LAW 63	2408	9			SEC28-T15N-R10W
AMC 317183	LAW 64	2408	11			SEC28-T15N-R10W
AMC 317184	LAW 65	2408	13			SEC33-T15N-R10W
AMC 317185	LAW 66	2408	15			SEC33-T15N-R10W
AMC 317186	LAW 67	2408	17			SEC33-T15N-R10W
AMC 317187	LAW 68	2408	19			SEC33-T15N-R10W
AMC 317188	LAW 69	2408	21			SEC33-T15N-R10W
AMC 317189	LAW 70	2408	23			SEC33-T15N-R10W
AMC 317190	LAW 71	2408	25			SEC33-T15N-R10W
AMC 317191	LAW 72	2408	27			SEC33-T15N-R10W
AMC 317192	LAW 73	2408	29			SEC28-T15N-R10W
AMC 317193	LAW 74	2408	31			SEC28-T15N-R10W
AMC 317194	LAW 75	2408	33			SEC28-T15N-R10W
AMC 317195	LAW 76	2408	35			SEC28-T15N-R10W
AMC 317196	LAW 77	2408	37			SEC28-T15N-R10W
AMC 317197	LAW 78	2408	39			SEC28-T15N-R10W
AMC 317198	LAW 79	2408	41			SEC28-T15N-R10W
AMC 317199	LAW 80	2408	43			SEC28-T15N-R10W
AMC 317200	LAW 81	2408	45			SEC33-T15N-R10W
AMC 317201	LAW 82	2408	47			SEC33-T15N-R10W
AMC 317202	LAW 83	2408	49			SEC33-T15N-R10W
AMC 317203	LAW 84	2408	51			SEC33-T15N-R10W
AMC 317204	LAW 85	2408	53			SEC33-T15N-R10W

Date: 8/12/2008

Page 11

RECEIVED
 B.L.M. AZ STATE OFFICE
 2008 AUG 12 P 2:18
 PHOENIX, ARIZONA

Exhibit A

County: Yavapai

State: AZ

<u>BLM Serial #</u>	<u>Claim Name</u>	<u>Original Recording</u>		<u>Amended Recording</u>		<u>Location</u>
		<u>Recording #</u>	<u>Page #</u>	<u>Recording #</u>	<u>Page #</u>	
AMC 317205	LAW 86	2408	55			SEC33-T15N-R10W
AMC 317206	LAW 87	2408	57			SEC33-T15N-R10W
AMC 317207	LAW 88	2408	59			SEC33-T15N-R10W
AMC 317208	LAW 89	2408	61			SEC28-T15N-R10W
AMC 317209	LAW 90	2408	63			SEC28-T15N-R10W
AMC 317210	LAW 91	2408	65			SEC28-T15N-R10W
AMC 317211	LAW 92	2408	67			SEC28-T15N-R10W
AMC 317212	LAW 93	2408	69			SEC28-T15N-R10W
AMC 317213	LAW 94	2408	71			SEC28-T15N-R10W
AMC 317214	LAW 95	2408	73			SEC28-T15N-R10W
AMC 317215	LAW 96	2408	75			SEC28-T15N-R10W
AMC 317216	LAW 97	2408	77			SEC33-T15N-R10W
AMC 317217	LAW 98	2408	79			SEC33-T15N-R10W
AMC 317218	LAW 99	2408	81			SEC33-T15N-R10W
AMC 317219	LAW 100	2408	83			SEC33-T15N-R10W
AMC 317220	LAW 101	2408	85			SEC33-T15N-R10W
AMC 317221	LAW 102	2408	87			SEC33-T15N-R10W
AMC 317222	LAW 103	2408	89			SEC33-T15N-R10W
AMC 317223	LAW 104	2408	91			SEC33-T15N-R10W
AMC 317224	LAW 105	2408	93			SEC28-T15N-R10W
AMC 317225	LAW 106	2408	95			SEC28-T15N-R10W
AMC 317226	LAW 107	2408	97			SEC28-T15N-R10W
AMC 317227	LAW 108	2408	99			SEC28-T15N-R10W
AMC 317228	LAW 109	2408	101			SEC28-T15N-R10W
AMC 317229	LAW 110	2408	103			SEC28-T15N-R10W
AMC 317230	LAW 111	2408	105			SEC28-T15N-R10W
AMC 317231	LAW 112	2408	107			SEC28-T15N-R10W
AMC 317232	LAW 113	2408	109			SEC33-T15N-R10W
AMC 317233	LAW 114	2408	111			SEC33-T15N-R10W
AMC 317234	LAW 115	2408	113			SEC33-T15N-R10W
AMC 317235	LAW 116	2408	115			SEC33-T15N-R10W
AMC 317236	LAW 117	2408	117			SEC33-T15N-R10W
AMC 317237	LAW 118	2408	119			SEC33-T15N-R10W
AMC 317238	LAW 119	2408	121			SEC33-T15N-R10W
AMC 317239	LAW 120	2408	123			SEC33-T15N-R10W
AMC 317240	LAW 121	2408	125			SEC27-T15N-R10W
AMC 317241	LAW 122	2408	127			SEC27-T15N-R10W
AMC 317242	LAW 123	2408	129			SEC27-T15N-R10W

Date: 8/12/2008

Page 12

RECEIVED B.L.M. AZ STATE OFFICE

2008 AUG 12 P 12:18

PHOENIX, ARIZONA

Exhibit A

County: Yavapai

State: AZ

BLM Serial #	Claim Name	Original Recording		Amended Recording		Location
		Recording #	Page #	Recording #	Page #	
AMC 317243	LAW 124	2408	131			SEC27-T15N-R10W
AMC 317244	LAW 125	2408	133			SEC27-T15N-R10W
AMC 317245	LAW 126	2408	135			SEC27-T15N-R10W
AMC 317246	LAW 127	2408	137			SEC27-T15N-R10W
AMC 317247	LAW 128	2408	139			SEC27-T15N-R10W
AMC 317248	LAW 129	2408	141			SEC34-T15N-R10W
AMC 317249	LAW 130	2408	143			SEC34-T15N-R10W
AMC 317250	LAW 131	2408	145			SEC34-T15N-R10W
AMC 317251	LAW 132	2408	147			SEC34-T15N-R10W
AMC 317252	LAW 133	2408	149			SEC34-T15N-R10W
AMC 317253	LAW 134	2408	151			SEC34-T15N-R10W
AMC 317254	LAW 135	2408	153			SEC34-T15N-R10W
AMC 317255	LAW 136	2408	155			SEC34-T15N-R10W
AMC 317256	LAW 137	2408	157			SEC34-T15N-R10W
AMC 317257	LAW 138	2408	159			SEC34-T15N-R10W
AMC 317258	LAW 139	2408	161			SEC34-T15N-R10W
AMC 317259	LAW 140	2408	163			SEC34-T15N-R10W
AMC 317260	LAW 141	2408	165			SEC34-T15N-R10W
AMC 317261	LAW 142	2408	167			SEC34-T15N-R10W
AMC 317262	LAW 143	2408	169			SEC34-T15N-R10W
<u>AMC 317263</u>	LAW 144	2408	171			SEC34-T15N-R10W
AMC 317268	LAW 149	2408	181			SEC34-T15N-R10W
AMC 317269	LAW 150	2408	183			SEC34-T15N-R10W
AMC 317270	LAW 151	2408	185			SEC34-T15N-R10W
AMC 317271	LAW 152	2408	187			SEC34-T15N-R10W
AMC 317276	LAW 157	2408	197			SEC34-T15N-R10W
AMC 317277	LAW 158	2408	199			SEC34-T15N-R10W
AMC 317278	LAW 159	2408	201			SEC34-T15N-R10W
<u>AMC 317279</u>	LAW 160	2408	203			SEC34-T15N-R10W
AMC 317284	LAW 165	2408	213			SEC35-T15N-R10W
AMC 317285	LAW 166	2408	215			SEC35-T15N-R10W
AMC 317286	LAW 167	2408	217			SEC35-T15N-R10W
<u>AMC 317287</u>	LAW 168	2408	219			SEC35-T15N-R10W
AMC 317292	LAW 173	2408	229			SEC35-T15N-R10W
AMC 317293	LAW 174	2408	231			SEC35-T15N-R10W
AMC 317294	LAW 175	2408	233			SEC35-T15N-R10W
AMC 317295	LAW 176	2408	235			SEC35-T15N-R10W
AMC 317296	LAW 177	2408	237			SEC35-T15N-R10W

Date: 8/12/2008

Page 13

RECEIVED
 B.L.M. AZ STATE OFFICE
 2008 AUG 12 P 12:18

Exhibit A

County: Yavapai

State: AZ

<u>BLM Serial #</u>	<u>Claim Name</u>	<u>Original Recording</u>		<u>Amended Recording</u>		<u>Location</u>
		<u>Recording #</u>	<u>Page #</u>	<u>Recording #</u>	<u>Page #</u>	
AMC 317297	LAW 178	2408	239			SEC35-T15N-R10W
AMC 317298	LAW 179	2408	241			SEC35-T15N-R10W
AMC 317299	LAW 180	2408	243			SEC35-T15N-R10W
AMC 317300	LAW 181	2408	245			SEC35-T15N-R10W
AMC 317301	LAW 182	2408	247			SEC35-T15N-R10W
AMC 317302	LAW 183	2408	249			SEC35-T15N-R10W
AMC 317303	LAW 184	2408	251			SEC35-T15N-R10W
AMC 317304	LAW 185	2408	253			SEC35-T15N-R10W
AMC 317305	LAW 186	2408	255			SEC35-T15N-R10W
AMC 317306	LAW 187	2408	257			SEC35-T15N-R10W
AMC 317307	LAW 188	2408	259			SEC35-T15N-R10W
AMC 317308	LAW 189	2408	261			SEC35-T15N-R10W
AMC 317309	LAW 190	2408	263			SEC35-T15N-R10W
AMC 317310	LAW 191	2408	265			SEC35-T15N-R10W
AMC 317311	LAW 192	2408	267			SEC35-T15N-R10W
AMC 317312	LAW 193	2408	269			SEC26-T15N-R10W
AMC 317313	LAW 194	2408	271			SEC26-T15N-R10W
AMC 317314	LAW 195	2408	273			SEC26-T15N-R10W
AMC 317315	LAW 196	2408	275			SEC26-T15N-R10W
AMC 317316	LAW 197	2408	277			SEC35-T15N-R10W
AMC 317317	LAW 198	2408	279			SEC35-T15N-R10W
AMC 317318	LAW 199	2408	281			SEC35-T15N-R10W
AMC 317319	LAW 200	2408	283			SEC35-T15N-R10W
AMC 317320	LAW 201	2408	285			SEC35-T15N-R10W
AMC 317321	LAW 202	2408	287			SEC35-T15N-R10W
AMC 317322	LAW 203	2408	289			SEC35-T15N-R10W
AMC 317323	LAW 204	2408	291			SEC35-T15N-R10W
AMC 317324	LAW 205	2408	293			SEC26-T15N-R10W
AMC 317325	LAW 206	2408	295			SEC26-T15N-R10W
AMC 317326	LAW 207	2408	297			SEC26-T15N-R10W
AMC 317327	LAW 208	2408	299			SEC35-T15N-R10W
AMC 317328	LAW 209	2408	301			SEC35-T15N-R10W
AMC 317329	LAW 210	2408	303			SEC35-T15N-R10W
AMC 317330	LAW 211	2408	305			SEC35-T15N-R10W
AMC 317331	LAW 212	2408	307			SEC35-T15N-R10W
AMC 317332	LAW 213	2408	309			SEC35-T15N-R10W
AMC 317333	LAW 214	2408	311			SEC35-T15N-R10W
AMC 317334	LAW 215	2408	313			SEC35-T15N-R10W

Date: 8/12/2008

Page 14

RECEIVED
B.L.M. AZ STATE OFFICE

2008 AUG 12 P 12:18

PHOENIX, ARIZONA

Exhibit A

County: Yavapai

State: AZ

BLM Serial #	Claim Name	Original Recording		Amended Recording		Location
		Recording #	Page #	Recording #	Page #	
AMC 317335	LAW 216	2408	315			SEC26-T15N-R10W
AMC 317336	LAW 217	2408	317			SEC26-T15N-R10W
AMC 317337	LAW 218	2408	319			SEC26-T15N-R10W
AMC 317338	LAW 219	2408	321			SEC26-T15N-R10W
AMC 317339	LAW 220	2408	323			SEC35-T15N-R10W
AMC 317340	LAW 221	2408	325			SEC35-T15N-R10W
AMC 317341	LAW 222	2408	327			SEC35-T15N-R10W
AMC 317342	LAW 223	2408	329			SEC35-T15N-R10W
AMC 317343	LAW 224	2408	331			SEC35-T15N-R10W
AMC 317344	LAW 225	2408	333			SEC35-T15N-R10W
AMC 317345	LAW 226	2408	335			SEC35-T15N-R10W
AMC 317346	LAW 227	2408	337			SEC35-T15N-R10W
AMC 317347	LAW 228	2408	339			SEC26-T15N-R10W
AMC 317348	LAW 229	2408	341			SEC26-T15N-R10W
AMC 317349	LAW 230	2408	343			SEC26-T15N-R10W
AMC 317350	LAW 231	2408	345			SEC26-T15N-R10W
AMC 317351	LAW 232	2408	347			SEC26-T15N-R10W
AMC 317352	LAW 233	2408	349			SEC35-T15N-R10W
AMC 317353	LAW 234	2408	351			SEC35-T15N-R10W
AMC 317354	LAW 235	2408	353			SEC35-T15N-R10W
AMC 317355	LAW 236	2408	355			SEC35-T15N-R10W
AMC 317356	LAW 237	2408	357			SEC35-T15N-R10W
AMC 317357	LAW 238	2408	359			SEC35-T15N-R10W
AMC 317358	LAW 239	2408	361			SEC35-T15N-R10W
AMC 317359	LAW 240	2408	363			SEC35-T15N-R10W
AMC 322631	JWH 80	2494	611			SEC07-T14N-R09W
AMC 322632	JWH 81	2494	613			SEC07-T14N-R09W
AMC 322633	JWH 82	2494	615			SEC07-T14N-R09W
AMC 322634	JWH 83	2494	617			SEC07-T14N-R09W
AMC 362070	KIM-1	4166	88			SEC09-T14N-R09W
AMC 362071	KIM-2	4166	89			SEC09-T14N-R09W
AMC 362072	KIM-3	4166	90			SEC09-T14N-R09W
AMC 362073	KIM-4	4166	91			SEC09-T14N-R09W
AMC 362074	KIM-5	4166	92			SEC09-T14N-R09W
AMC 362075	KIM-6	4166	93			SEC09-T14N-R09W
AMC 362076	KIM-7	4166	94			SEC09-T14N-R09W
AMC 362077	KIM-8	4166	95			SEC09-T14N-R09W
AMC 362078	KIM-9	4166	96			SEC09-T14N-R09W

Date: 8/12/2008

Page 15

RECEIVED
 B.L.M. AZ STATE OFFICE
 2008 AUG 12 P 12:18
 PHOENIX, ARIZONA

Exhibit A

County: Yavapai

State: AZ

<u>BLM Serial #</u>	<u>Claim Name</u>	<u>Original Recording</u>		<u>Amended Recording</u>		<u>Location</u>
		<u>Recording #</u>	<u>Page #</u>	<u>Recording #</u>	<u>Page #</u>	
AMC 362079	KIM-10	4166	97			SEC09-T14N-R09W
AMC 362080	KIM-11	4166	98			SEC09-T14N-R09W
AMC 362081	KIM-12	4166	99			SEC09-T14N-R09W
AMC 362082	KIM-13	4166	100			SEC09-T14N-R09W
AMC 362083	KIM-14	4166	101			SEC09-T14N-R09W
AMC 362084	KIM-15	4166	102			SEC09-T14N-R09W
AMC 362085	KIM-16	4166	103			SEC09-T14N-R09W
AMC 362086	KIM-17	4166	104			SEC08-T14N-R09W
AMC 362087	KIM-18	4166	105			SEC08-T14N-R09W
AMC 362088	KIM-19	4166	106			SEC08-T14N-R09W
AMC 362089	KIM-20	4166	107			SEC08-T14N-R09W
AMC 362090	KIM-21	4166	108			SEC08-T14N-R09W
AMC 362091	KIM-22	4166	109			SEC08-T14N-R09W
AMC 362092	KIM-23	4166	110			SEC08-T14N-R09W
AMC 362093	KIM-24	4166	111			SEC08-T14N-R09W
AMC 362094	KIM-25	4166	112			SEC08-T14N-R09W
AMC 362095	KIM-26	4166	113			SEC08-T14N-R09W
AMC 362096	KIM-27	4166	114			SEC08-T14N-R09W
AMC 362097	KIM-28	4166	115			SEC08-T14N-R09W
AMC 362098	KIM-29	4166	116			SEC08-T14N-R09W
AMC 362099	KIM-30	4166	117			SEC08-T14N-R09W
AMC 362100	KIM-31	4166	118			SEC09-T14N-R09W
AMC 362101	KIM-32	4166	119			SEC09-T14N-R09W
AMC 362102	KIM-33	4166	120			SEC09-T14N-R09W
AMC 364582	WP-1	4214	518			SEC08-T14N-R09W
AMC 364583	WP-2	4214	519			SEC08-T14N-R09W
AMC 364584	WP-3	4214	520			SEC08-T14N-R09W
AMC 364585	WP-4	4214	521			SEC08-T14N-R09W
AMC 364586	WP-5	4214	522			SEC08-T14N-R09W
AMC 364587	WP-6	4214	523			SEC08-T14N-R09W
AMC 364588	WP-7	4214	524			SEC08-T14N-R09W
AMC 364595	WP-14	4214	531			SEC08-T14N-R09W
AMC 364596	WP-15	4214	532			SEC08-T14N-R09W
AMC 364597	WP-16	4214	533			SEC08-T14N-R09W
AMC 364598	WP-17	4214	534			SEC08-T14N-R09W
AMC 364599	WP-18	4214	535			SEC08-T14N-R09W
AMC 364600	WP-19	4214	536			SEC08-T14N-R09W
AMC 364601	WP-20	4214	537			SEC08-T14N-R09W

Date: 8/12/2008

RECEIVED
 B.L.M. AZ STATE OFFICE
 2008 AUG 12 P 12:18
 PHOENIX, ARIZONA

Exhibit A

County: Yavapai

State: AZ

<u>BLM Serial #</u>	<u>Claim Name</u>	<u>Original Recording</u>		<u>Amended Recording</u>		<u>Location</u>
		<u>Recording #</u>	<u>Page #</u>	<u>Recording #</u>	<u>Page #</u>	
AMC 364602	WP-21	4214	538			SEC08-T14N-R09W
AMC 364603	WP-22	4214	539			SEC08-T14N-R09W
AMC 366982	WP-23	4302	834			SEC08-T14N-R09W
AMC 366983	WP-24	4302	835			SEC08-T14N-R09W
AMC 366984	WP-25	4302	836			SEC08-T14N-R09W
AMC 366985	WP-26	4302	837			SEC08-T14N-R09W
AMC 366986	WP-27	4302	838			SEC08-T14N-R09W
AMC 366987	WP-28	4302	839			SEC08-T14N-R09W
No. Of Claims	610					

RECEIVED
B.L.M. AZ STATE OFFICE
2008 AUG 12 P 12:18
PHOENIX, ARIZONA

United States Department of the Interior

Bureau of Land Management
 BUSINESS & SUPPORT SVCS DIV
 ONE N CENTRAL AVE SUITE 800
 PHOENIX, AZ 85004 -4427
 Phone: (602) 417-9200

Receipt

No:

1759290

Transaction #: 1816774	
Date of Transaction: 08/12/2008	
CUSTOMER:	D SITWELL FREEPORT MCMORAN CORP ONE NORTH CENTRAL AVE PHOENIX, AZ 85004

LINE #	QTY	DESCRIPTION	REMARKS	UNIT PRICE	TOTAL
1	1.00	LOCATABLE MINERALS / MINING CLAIMS-NOT NEW-UNADJUD, ONE AUTH NO. ONLY / MINING CLAIM MONEY RECEIVED (455) CASES: AMC31840/\$76250.00	MAINT 2009/6/19	610 - n/a -	76250.00
TOTAL:					\$76,250.00

PAYMENT INFORMATION			
1	AMOUNT:	\$76,250.00	POSTMARKED: N/A
	TYPE:	CHECK	RECEIVED: 08/12/2008
	CHECK NO:	621497	
	NAME:	FREEPORT MCMORAN CORP SITWELL, D ONE NORTH CENTRAL AVE PHOENIX AZ 85004	

REMARKS

This receipt was generated by the automated BLM Collections and Billing System and is a paper representation of a portion of the official electronic record contained therein.

United States Department of the Interior
 Bureau of Land Management
 BUSINESS & SUPPORT SVCS DIV
 ONE N CENTRAL AVE SUITE 800
 PHOENIX, AZ 85004 -4427
 Phone: (602) 417-9200

Receipt

No: 1759290

Transaction #: 1816774

Date of Transaction: 08/12/2008

Corrected receipt

CUSTOMER:	D SITWELL FREEPORT MCMORAN CORP ONE NORTH CENTRAL AVE PHOENIX, AZ 85004
-----------	--

LINE #	QTY	DESCRIPTION	REMARKS	UNIT PRICE	TOTAL
1	1.00	LOCATABLE MINERALS / MINING CLAIMS-NOT NEW-UNADJUD, ONE AUTH NO. ONLY / MINING CLAIM MONEY RECEIVED (455) CASES: AMC31840/\$76250.00	MAINT 2009/610	- n/a -	76250.00
TOTAL:					\$76,250.00

PAYMENT INFORMATION

1	AMOUNT:	\$76,250.00	POSTMARKED:	N/A
	TYPE:	CHECK	RECEIVED:	08/12/2008
	CHECK NO:	621497		
	NAME:	FREEPORT MCMORAN CORP SITWELL, D ONE NORTH CENTRAL AVE PHOENIX AZ 85004		

REMARKS

This receipt was generated by the automated BLM Collections and Billing System and is a paper representation of a portion of the official electronic record contained therein.

AMC 63137 AMC 31840
 79981 38688
 131683 61004
 159967 62882
 305766
 308466
 317120
 322631
 362070
 364582

RECEIVED
 B.L.M. AZ STATE OFFICE
 2007 AUG 21 A 8:10
 PHOENIX, ARIZONA

August 20, 2007

After recording, return to:
 Phelps Dodge Corporation
 Attn: D. Stillwell
 1 North Central Avenue
 Phoenix, AZ 85004

Bureau of Land Management
 Department of the Interior
 222 N. Central Avenue
 Phoenix, AZ 85004

**NOTICE OF INTENT TO HOLD MINING CLAIMS AND PAYMENT OF BLM
 MAINTENANCE FEE**

Re: Payment of Annual Claim Maintenance Fee

Dear Sir or Madam:


This will serve as notice that Phelps Dodge Bagdad, Inc., formerly known as Cyprus Bagdad Copper Corporation, whose address for purposes of this filing is Land and Water Department, One North Central Ave., 17th Floor, Phoenix, Arizona 85004, intends to hold the mining claims and/or mill sites described on Exhibit A attached hereto for the assessment year ending at 12 o'clock, noon, on September 1, 2008 by payment of the annual maintenance fee of \$125 per claim or site. Payment of such amount is made herewith for such assessment year for each of the claims and sites, the name, and BLM serial number with the book and page or index number of recording of the location notice in the official records of Yavapai County, Arizona, of which, is set forth on Exhibit A attached hereto and by this reference incorporated herein.

Donald A. Stillwell
 Donald A. Stillwell for
 Phelps Dodge Bagdad, Inc.

State of Arizona)
) ss.
 County of Maricopa)

The foregoing instrument was acknowledged before me on Aug 20, 2007, by Donald A. Stillwell, on behalf of Phelps Dodge Bagdad, Inc.

(Seal)



Leslie Nielsen
 Notary Public
 My commission expires: 9-30-08

EXHIBIT A

County: Yavapai

State: AZ

BLM Serial #	Claim Name	Original Recording		Amended Recording		Location
		Recording #	Page #	Recording #	Page #	
AMC 031840	RS 129	1185	243			SEC34-T15N-R10W
AMC 031841	RS 130	1185	245			SEC34-T15N-R10W
AMC 031842	RS 131	1185	247			SEC34-T15N-R10W
AMC 031843	RS 132	1185	249			SEC34-T15N-R10W
AMC 031844	RS 133	1185	251			SEC34-T15N-R10W
AMC 031845	RS 134	1185	253			SEC34-T15N-R10W
AMC 031846	RS 135	1185	255			SEC34-T15N-R10W
AMC 031847	RS 136	1185	257			SEC34-T15N-R10W
AMC 031856	RS 145	1185	275			SEC34-T15N-R10W
AMC 031857	RS 146	1185	277			SEC34-T15N-R10W
AMC 031858	RS 147	1185	279			SEC34-T15N-R10W
AMC 031859	RS 148	1185	281			SEC34-T15N-R10W
AMC 031860	RS 149	1185	283			SEC34-T15N-R10W
AMC 031861	RS 150	1185	285			SEC34-T15N-R10W
AMC 031862	RS 151	1185	287			SEC34-T15N-R10W
AMC 031863	RS 152	1185	289			SEC34-T15N-R10W
AMC 031872	RS 165	1185	307			SEC34-T15N-R10W
AMC 031873	RS 166	1185	309			SEC34-T15N-R10W
AMC 031874	RS 167	1185	311			SEC34-T15N-R10W
AMC 031875	RS 168	1185	313			SEC34-T15N-R10W
AMC 031884	RS 181	1185	331			SEC34-T15N-R10W
AMC 031885	RS 182	1185	333			SEC34-T15N-R10W
AMC 031886	RS 183	1185	335			SEC34-T15N-R10W
AMC 031887	RS 184	1185	337			SEC34-T15N-R10W
AMC 031896	RS 197	1185	355			SEC34-T15N-R10W
AMC 031897	RS 198	1185	357			SEC34-T15N-R10W
AMC 031898	RS 199	1185	359			SEC34-T15N-R10W
AMC 031899	RS 200	1185	361			SEC34-T15N-R10W
AMC 031900	RS 213	1185	363			SEC34-T15N-R10W
AMC 031901	RS 214	1185	365			SEC34-T15N-R10W
AMC 031902	RS 215	1185	367			SEC34-T15N-R10W
AMC 031903	RS 216	1185	369			SEC34-T15N-R10W
AMC 038690	DEER NO. 3	580	730			SEC12-T14N-R10W
AMC 038691	DEER NO. 4	580	731			SEC12-T14N-R10W
AMC 038692	DEER NO. 5	580	732			SEC12-T14N-R10W
AMC 038693	DEER NO. 6	580	733			SEC12-T14N-R10W
AMC 038694	DEER NO. 7A	1202	282			SEC12-T14N-R10W
AMC 038695	DEER NO. 8A	1202	284			SEC12-T14N-R10W
AMC 038696	DEER NO. 9	580	881			SEC12-T14N-R10W
AMC 038708	DEER # 21	669	962			SEC12-T14N-R10W
AMC 038709	DEER # 22	669	963			SEC12-T14N-R10W
AMC 038710	DEER # 23	669	964			SEC12-T14N-R10W

RECEIVED
 BLM, AZ STATE OFFICE
 2007 AUG 21 10 08 AM
 PHOENIX, ARIZONA

EXHIBIT A

County: Yavapai

State: AZ

<u>BLM Serial #</u>	<u>Claim Name</u>	<u>Original Recording</u>		<u>Amended Recording</u>		<u>Location</u>
		<u>Recording #</u>	<u>Page #</u>	<u>Recording #</u>	<u>Page #</u>	
AMC 038711	DEER # 24	669	965			SEC12-T14N-R10W
AMC 038712	DEER # 25	669	966			SEC12-T14N-R10W
AMC 038713	DEER # 26	669	967			SEC12-T14N-R10W
AMC 038714	DEER # 27	669	968			SEC12-T14N-R10W
AMC 038715	DEER # 28	669	969			SEC13-T14N-R10W
AMC 038716	DEER # 29	669	970			SEC13-T14N-R10W
AMC 038717	DEER # 30	669	971			SEC12-T14N-R10W
AMC 038718	DEER # 31	669	972			SEC12-T14N-R10W
AMC 038719	DEER # 32	669	973			SEC12-T14N-R10W
AMC 038720	DEER # 33	669	974			SEC12-T14N-R10W
AMC 038721	DEER # 34	669	975			SEC13-T14N-R10W
AMC 038722	DEER # 35	669	976			SEC13-T14N-R10W
AMC 038723	DEER # 36	669	977			SEC13-T14N-R10W
AMC 038724	DEER # 37	669	978			SEC13-T14N-R10W
AMC 038725	DEER # 38	669	979			SEC12-T14N-R10W
AMC 038726	DEER # 39	669	980			SEC12-T14N-R10W
AMC 038727	DEER # 40	669	981			SEC12-T14N-R10W
AMC 038728	DEER # 41	669	982			SEC12-T14N-R10W
AMC 038729	DEER # 42	669	983			SEC13-T14N-R10W
AMC 038730	DEER # 43	669	984			SEC13-T14N-R10W
AMC 038731	DEER # 44	669	985			SEC13-T14N-R10W
AMC 038732	DEER # 45	669	986			SEC13-T14N-R10W
AMC 038733	DEER # 46	669	987			SEC13-T14N-R10W
AMC 038734	DEER # 47	669	988			SEC13-T14N-R10W
AMC 038735	DEER # 48	669	989			SEC11-T14N-R10W
AMC 038736	DEER # 49	669	990			SEC11-T14N-R10W
AMC 038737	DEER # 50	669	991			SEC14-T14N-R10W
AMC 038738	DEER # 51	669	992			SEC14-T14N-R10W
AMC 038739	DEER # 52	669	993			SEC14-T14N-R10W
AMC 038740	DEER # 53 (RELOCATION)	695	390			SEC13-T14N-R10W
AMC 038741	DEER # 54	669	995			SEC14-T14N-R10W
AMC 038742	DEER # 55	669	996			SEC14-T14N-R10W
AMC 038743	DEER # 56	669	997			SEC14-T14N-R10W
AMC 038744	DEER # 57	669	998			SEC14-T14N-R10W
AMC 038745	DEER # 58	669	999			SEC14-T14N-R10W
AMC 038746	DEER # 59	670	001			SEC14-T14N-R10W
AMC 038747	DEER # 60 (RELOCATION)	695	391			SEC14-T14N-R10W
AMC 038748	DEER # 61	670	003			SEC14-T14N-R10W
AMC 038749	DEER # 62	670	004			SEC14-T14N-R10W
AMC 038750	DEER # 63	670	005			SEC14-T14N-R10W
AMC 038751	DEER # 64	670	006			SEC14-T14N-R10W
AMC 038767	DEER # 81	938	474			SEC12-T14N-R10W

RECEIVED
 BLM, AZ STATE OFFICE
 AUG 21 8:10 AM '07
 PHOENIX, ARIZONA

42

EXHIBIT A

County: Yavapai

State: AZ

BLM Serial #	Claim Name	Original Recording		Amended Recording		Location
		Recording #	Page #	Recording #	Page #	
AMC 038768	DEER # 82	938	475			SEC12-T14N-R10W
AMC 038769	DEER # 83	938	476			SEC12-T14N-R10W
AMC 038770	DEER # 84	938	477			SEC12-T14N-R10W
AMC 061004	BONANZA	156	243	1385	655	SEC07-T14N-R09W
AMC 061005	POLARIS	156	247	4214	514	SEC08-T14N-R09W
AMC 062882	KEYNOTE	108	189			SEC20-T14N-R09W
AMC 062883	MOON ANCHOR	076	374			SEC19-T14N-R09W
AMC 062884	BIRD EYE	076	375			SEC19-T14N-R09W
AMC 062885	LONGVIEW	050	191	071	025	SEC30-T14N-R09W
AMC 062886	NINO	017	007			SEC19-T14N-R09W
AMC 062887	QUEEN EXTENSION #1	004	538			SEC20-T14N-R09W
AMC 062888	BRUCE #1	608	348			SEC19-T14N-R09W
AMC 062889	BRUCE #3	608	350			SEC19-T14N-R09W
AMC 062890	R & R #2	608	345			SEC18-T14N-R09W
AMC 062891	JOS #5	576	129			SEC19-T14N-R09W
AMC 062892	JOS #6	576	130			SEC19-T14N-R09W
AMC 062893	CYPRUS NO 1	005	483	025	589	SEC20-T14N-R09W
AMC 062894	CYPRUS NO 2	005	484	025	590	SEC20-T14N-R09W
AMC 062895	CYPRUS NO 3	005	485	025	591	SEC20-T14N-R09W
AMC 062896	CYPRUS NO. 4	013	022	049	525	SEC20-T14N-R09W
AMC 062897	CYPRUS NO. 5	013	023	049	526	SEC17-T14N-R09W
AMC 062898	CYPRUS NO 6	013	024	049	527	SEC20-T14N-R09W
AMC 062899	CYPRUS #7	049	528			SEC19-T14N-R09W
AMC 062900	CYPRUS #8	049	529			SEC19-T14N-R09W
AMC 062901	CYPRUS #9	049	530			SEC19-T14N-R09W
AMC 062902	CYPRUS #10	049	531			SEC19-T14N-R09W
AMC 062903	CYPRUS #11	049	532			SEC19-T14N-R09W
AMC 062904	CYPRUS #12	049	533			SEC19-T14N-R09W
AMC 062905	CYPRUS #13	049	534			SEC19-T14N-R09W
AMC 062906	CYPRUS # 14	071	024			SEC20-T14N-R09W
AMC 062907	CYPRUS #15	162	190			SEC18-T14N-R09W
AMC 062908	L. & W.	015	227			SEC19-T14N-R09W
AMC 062909	L. & W. NO. 3	015	230			SEC19-T14N-R09W
AMC 062910	L. & W. NO. 4	015	231			SEC19-T14N-R09W
AMC 062911	L. & W. NO. 5	015	232			SEC19-T14N-R09W
AMC 062912	BETA NO. 1	013	546			SEC19-T14N-R09W
AMC 062913	BETA NO. 2	013	547	025	588	SEC19-T14N-R09W
AMC 062914	BETA NO. 3	013	548			SEC19-T14N-R09W
AMC 062915	PLYMOUTH	131	046			SEC17-T14N-R09W
AMC 062916	PLYMOUTH EXTENSION	156	246			SEC20-T14N-R09W
AMC 062917	VALENCIA	156	248			SEC17-T14N-R09W
AMC 063176	OCTAROON	144	367			SEC14-T14N-R10W

Date: 8/10/2007

Page: 3 of 15

42

EXHIBIT A

County: Yavapai

State: AZ

BLM Serial #	Claim Name	Original Recording		Amended Recording		Location
		Recording #	Page #	Recording #	Page #	
AMC 063177	OCTAROON NO. 1	144	368			SEC14-T14N-R10W
AMC 063178	RED MT. COPPER NO 1	358	215			SEC14-T14N-R10W
AMC 063179	RED MT. COPPER NO 2	358	216			SEC14-T14N-R10W
AMC 063180	RED MT. COPPER NO 3	358	217			SEC14-T14N-R10W
AMC 063181	RED MT. COPPER NO 4	358	218			SEC14-T14N-R10W
AMC 063182	RED MT. COPPER NO 5	358	219			SEC14-T14N-R10W
AMC 063183	RED MT. COPPER NO 6	358	220			SEC14-T14N-R10W
AMC 063184	RED MT. COPPER NO 7	358	221			SEC14-T14N-R10W
AMC 063185	RED MT. COPPER NO 8	358	222			SEC14-T14N-R10W
AMC 063186	RED MT. COPPER NO 9	358	223			SEC23-T14N-R10W
AMC 063187	COPPER-RIDGE NO 1	358	206			SEC14-T14N-R10W
AMC 063188	COPPER-RIDGE NO 2	358	207			SEC15-T14N-R10W
AMC 063189	COPPER-RIDGE NO 3	358	208			SEC15-T14N-R10W
AMC 063190	COPPER RIDGE NO 4	358	209			SEC14-T14N-R10W
AMC 063191	COPPER RIDGE NO 5	358	210			SEC15-T14N-R10W
AMC 063192	COPPER RIDGE NO 6	358	211			SEC22-T14N-R10W
AMC 063193	COPPER RIDGE NO 7	358	212			SEC22-T14N-R10W
AMC 063194	COPPER RIDGE NO 8	358	213			SEC22-T14N-R10W
AMC 063195	COPPER RIDGE NO 9	358	214			SEC22-T14N-R10W
AMC 063196	ISO #1	563	346			SEC14-T14N-R10W
AMC 063197	ISO #2	563	347			SEC15-T14N-R10W
AMC 063198	ISO #3	563	348			SEC15-T14N-R10W
AMC 063199	ISO #4	563	349			SEC15-T14N-R10W
AMC 063200	ISO #5	563	350			SEC15-T14N-R10W
AMC 063201	ISO #6	563	351			SEC15-T14N-R10W
AMC 063202	ISO #7	563	352			SEC23-T14N-R10W
AMC 063203	ISO #8	563	353			SEC23-T14N-R10W
AMC 063204	ISO #9	563	354			SEC23-T14N-R10W
AMC 063205	ISO #10	563	355			SEC22-T14N-R10W
AMC 063206	ISO #11	563	356			SEC22-T14N-R10W
AMC 063207	ISO #12	563	357			SEC22-T14N-R10W
AMC 063208	ISO #13	563	358			SEC15-T14N-R10W
AMC 063209	ISO #14	563	359			SEC22-T14N-R10W
AMC 063210	ISO #15	568	502			SEC15-T14N-R10W
AMC 063211	ISO #16	568	503			SEC15-T14N-R10W
AMC 063227	JLM 10	1230	885	4214	516	SEC08-T14N-R09W
AMC 063228	JLM 11	1230	887			SEC08-T14N-R09W
AMC 063229	JLM 12	1230	889			SEC08-T14N-R09W
AMC 063238	CY-28	1230	911			SEC08-T14N-R09W
AMC 063249	CY-6	905	230	4214	517	SEC08-T14N-R09W
AMC 063250	CY-7	905	231			SEC08-T14N-R09W
AMC 063251	CY-8	905	232			SEC08-T14N-R09W

Date: 8/10/2007

Page: 4 of 15

42



RECEIVED
 BLM, AZ STATE OFFICE
 2007 AUG 21 8:11 AM
 PHOENIX, ARIZONA

EXHIBIT A

County: Yavapai

State: AZ

BLM Serial #	Claim Name	Original Recording		Amended Recording		Location
		Recording #	Page #	Recording #	Page #	
AMC 063252	CY-9	905	233			SEC08-T14N-R09W
AMC 063253	CY-10	905	234			SEC08-T14N-R09W
AMC 063254	CY-11	905	235			SEC08-T14N-R09W
AMC 063255	CY-12	905	236			SEC08-T14N-R09W
AMC 079981	R & R #1	608	344			SEC19-T14N-R09W
AMC 079982	R & R #3	608	346			SEC18-T14N-R09W
AMC 079983	R & R #4	608	347			SEC19-T14N-R09W
AMC 079984	BRUCE #2	608	349			SEC19-T14N-R09W
AMC 079985	JOS #1	576	125			SEC19-T14N-R09W
AMC 079986	JOS #2	576	126			SEC19-T14N-R09W
AMC 079987	JOS #3	576	127	761	181	SEC19-T14N-R09W
AMC 079988	JOS #4	576	128			SEC19-T14N-R09W
AMC 079989	COMBINE NO. 2	511	463			SEC18-T14N-R09W
AMC 079990	L. & W. NO. 1	015	228			SEC19-T14N-R09W
AMC 079991	L. & W. NO. 2	015	229			SEC19-T14N-R09W
AMC 079992	L. & W. NO. 6	015	233			SEC19-T14N-R09W
AMC 079993	L. & W. FRACTION	015	226	761	182	SEC19-T14N-R09W
AMC 079994	POSSIBILITIES NO. 1	015	225			SEC19-T14N-R09W
AMC 131683	PONDEROSA	1385	650	4214	515	SEC07-T14N-R09W
AMC 159967	BM 1	1441	332			SEC26-T15N-R10W
AMC 159968	BM 2	1441	334			SEC26-T15N-R10W
AMC 305766	BEV 1	2265	277			SEC09-T14N-R09W
AMC 305767	BEV 2	2265	279			SEC09-T14N-R09W
AMC 305768	BEV 3	2265	281			SEC09-T14N-R09W
AMC 305769	BEV 4	2265	283			SEC09-T14N-R09W
AMC 305770	BEV 5	2265	285			SEC09-T14N-R09W
AMC 305771	BEV 6	2265	287			SEC09-T14N-R09W
AMC 305772	BEV 7	2265	289			SEC09-T14N-R09W
AMC 305773	BEV 8	2265	291			SEC09-T14N-R09W
AMC 305774	BEV 9	2265	293			SEC09-T14N-R09W
AMC 305775	BEV 10	2265	295			SEC09-T14N-R09W
AMC 305776	BEV 11	2265	297			SEC09-T14N-R09W
AMC 305777	BEV 12	2265	299			SEC09-T14N-R09W
AMC 305778	BEV 13	2265	301			SEC09-T14N-R09W
AMC 305779	BEV 14	2265	303			SEC09-T14N-R09W
AMC 305780	BEV 15	2265	305			SEC09-T14N-R09W
AMC 305781	BEV 16	2265	307			SEC09-T14N-R09W
AMC 305782	BEV 17	2265	309			SEC09-T14N-R09W
AMC 305783	BEV 18	2265	311			SEC09-T14N-R09W
AMC 305784	BEV 19	2265	313			SEC09-T14N-R09W
AMC 305785	BEV 20	2265	315			SEC09-T14N-R09W
AMC 305786	BEV 21	2265	317			SEC09-T14N-R09W

RECEIVED
 S.L.M. AZ STATE OFFICE
 AUG 21 8 11 A
 PHOENIX, ARIZONA

EXHIBIT A

County: Yavapai

State: AZ

<u>BLM Serial #</u>	<u>Claim Name</u>	<u>Original Recording</u>		<u>Amended Recording</u>		<u>Location</u>
		<u>Recording #</u>	<u>Page #</u>	<u>Recording #</u>	<u>Page #</u>	
AMC 305787	BEV 22	2265	319			SEC09-T14N-R09W
AMC 305788	BEV 23	2265	321			SEC09-T14N-R09W
AMC 305789	BEV 24	2265	323			SEC09-T14N-R09W
AMC 305790	BEV 25	2265	325			SEC09-T14N-R09W
AMC 305791	BEV 26	2265	327			SEC09-T14N-R09W
AMC 305792	BEV 27	2265	329			SEC09-T14N-R09W
AMC 305793	BEV 28	2265	331			SEC09-T14N-R09W
AMC 305794	BEV 29	2265	333			SEC09-T14N-R09W
AMC 305795	BEV 30	2265	335			SEC09-T14N-R09W
AMC 305796	BEV 31	2265	337			SEC09-T14N-R09W
AMC 305797	BEV 32	2265	339			SEC09-T14N-R09W
AMC 305798	BEV 33	2265	341			SEC09-T14N-R09W
AMC 305799	BEV 34	2265	343			SEC09-T14N-R09W
AMC 305800	BEV 35	2265	345			SEC09-T14N-R09W
AMC 305801	BEV 36	2265	347			SEC09-T14N-R09W
AMC 305802	BEV 37	2265	349			SEC09-T14N-R09W
AMC 305803	BEV 38	2265	351			SEC09-T14N-R09W
AMC 305804	BEV 39	2265	353			SEC09-T14N-R09W
AMC 305805	BEV 40	2265	355			SEC09-T14N-R09W
AMC 305806	BEV 41	2265	357			SEC09-T14N-R09W
AMC 305807	BEV 42	2265	359			SEC09-T14N-R09W
AMC 305808	BEV 43	2265	361			SEC09-T14N-R09W
AMC 305809	BEV 44	2265	363			SEC09-T14N-R09W
AMC 305810	BEV 45	2265	365			SEC09-T14N-R09W
AMC 305811	BEV 46	2265	367			SEC09-T14N-R09W
AMC 305812	BEV 47	2265	369			SEC09-T14N-R09W
AMC 305813	BEV 48	2265	371			SEC09-T14N-R09W
AMC 305814	BEV 49	2265	373			SEC09-T14N-R09W
AMC 305815	BEV 50	2265	375			SEC09-T14N-R09W
AMC 305816	BEV 51	2265	377			SEC09-T14N-R09W
AMC 305817	BEV 52	2265	379			SEC09-T14N-R09W
AMC 305818	BEV 53	2265	381			SEC09-T14N-R09W
AMC 305819	BEV 54	2265	383			SEC09-T14N-R09W
AMC 308466	FSM #1	2297	161			SEC20-T14N-R09W
AMC 308467	FSM #2	2297	163			SEC20-T14N-R09W
AMC 308468	FSM #3	2297	165			SEC20-T14N-R09W
AMC 308469	FSM #4	2297	167			SEC20-T14N-R09W
AMC 308470	FSM #5	2297	169			SEC20-T14N-R09W
AMC 308471	FSM #6	2297	171			SEC20-T14N-R09W
AMC 308472	FSM #7	2297	173			SEC20-T14N-R09W
AMC 308473	JWH #1	2297	105			SEC07-T14N-R09W
AMC 308474	JWH #2	2297	107			SEC07-T14N-R09W

RECEIVED
 T.M. AZ STATE OFFICE
 AUG 21 8:11
 PHOENIX, ARIZONA

42

EXHIBIT A

County: Yavapai

State: AZ

<u>BLM Serial #</u>	<u>Claim Name</u>	<u>Original Recording</u>		<u>Amended Recording</u>		<u>Location</u>
		<u>Recording #</u>	<u>Page #</u>	<u>Recording #</u>	<u>Page #</u>	
AMC 308475	JWH #3	2297	109			SEC07-T14N-R09W
AMC 308476	JWH #4	2297	111			SEC07-T14N-R09W
AMC 308477	JWH #5	2297	113			SEC07-T14N-R09W
AMC 308478	JWH #6	2297	115			SEC07-T14N-R09W
AMC 308479	JWH #7	2297	117			SEC07-T14N-R09W
AMC 308480	JWH #8	2297	119			SEC07-T14N-R09W
AMC 308481	JWH #9	2297	121			SEC07-T14N-R09W
AMC 308482	JWH #10	2297	123			SEC07-T14N-R09W
AMC 308483	JWH #11	2297	125			SEC07-T14N-R09W
AMC 308484	JWH #12	2297	127			SEC07-T14N-R09W
AMC 308485	JWH #13	2297	129			SEC07-T14N-R09W
AMC 308486	JWH #14	2297	131			SEC07-T14N-R09W
AMC 308487	JWH #15	2297	133			SEC07-T14N-R09W
AMC 308488	JWH #16	2297	135			SEC07-T14N-R09W
AMC 308489	JWH #17	2297	137			SEC07-T14N-R09W
AMC 308490	JWH #18	2297	139			SEC07-T14N-R09W
AMC 308491	JWH #19	2297	141			SEC07-T14N-R09W
AMC 308492	JWH #20	2297	143			SEC07-T14N-R09W
AMC 308493	JWH #21	2297	145			SEC18-T14N-R09W
AMC 308494	JWH #22	2297	147			SEC18-T14N-R09W
AMC 308495	JWH #23	2297	149			SEC18-T14N-R09W
AMC 308496	JWH #24	2297	151			SEC18-T14N-R09W
AMC 308497	JWH #25	2297	153			SEC18-T14N-R09W
AMC 308498	JWH #26	2297	155			SEC18-T14N-R09W
AMC 308499	JWH #27	2297	157			SEC18-T14N-R09W
AMC 308500	JWH #28	2297	159			SEC18-T14N-R09W
AMC 308501	JWH #29	2298	320			SEC13-T14N-R10W
AMC 308502	JWH #30	2298	322			SEC13-T14N-R10W
AMC 308503	JWH #31	2298	324			SEC18-T14N-R09W
AMC 308504	JWH #32	2298	326			SEC18-T14N-R09W
AMC 308505	JWH #33	2298	328			SEC18-T14N-R09W
AMC 308506	JWH #34	2298	330			SEC18-T14N-R09W
AMC 308507	JWH #35	2298	332			SEC18-T14N-R09W
AMC 308508	JWH #36	2298	334			SEC18-T14N-R09W
AMC 308509	JWH #37	2298	336			SEC18-T14N-R09W
AMC 308510	JWH #38	2298	338			SEC13-T14N-R10W
AMC 308511	JWH #39	2298	340			SEC13-T14N-R10W
AMC 308512	JWH #40	2298	342			SEC13-T14N-R10W
AMC 308513	JWH #41	2298	344			SEC18-T14N-R09W
AMC 308514	JWH #42	2298	346			SEC18-T14N-R09W
AMC 308515	JWH #43	2298	348			SEC18-T14N-R09W
AMC 308516	JWH #44	2298	350			SEC18-T14N-R09W

PHOENIX, ARIZONA
 AUG 21 11 51 AM '07
 RECEIVED
 BLM, AZ STATE OFFICE

Date: 8/10/2007

42

EXHIBIT A

County: Yavapai

State: AZ

BLM Serial #	Claim Name	Original Recording		Amended Recording		Location
		Recording #	Page #	Recording #	Page #	
AMC 308517	JWH #45	2298	352			SEC18-T14N-R09W
AMC 308518	JWH #46	2298	354			SEC18-T14N-R09W
AMC 308519	JWH #47	2298	356			SEC18-T14N-R09W
AMC 308520	JWH #48	2298	358			SEC18-T14N-R09W
AMC 308521	JWH #49	2298	360			SEC13-T14N-R10W
AMC 308522	JWH #50	2298	362			SEC13-T14N-R10W
AMC 308523	JWH #51	2298	364			SEC18-T14N-R09W
AMC 308524	JWH #52	2298	366			SEC18-T14N-R09W
AMC 308525	JWH #53	2298	368			SEC18-T14N-R09W
AMC 308526	JWH #54	2298	370			SEC18-T14N-R09W
AMC 308527	JWH #55	2298	372			SEC18-T14N-R09W
AMC 308528	JWH #56	2298	374			SEC18-T14N-R09W
AMC 308529	JWH #57	2298	376			SEC18-T14N-R09W
AMC 308530	JWH #58	2298	378			SEC18-T14N-R09W
AMC 308531	JWH #59	2298	380			SEC18-T14N-R09W
AMC 308532	JWH #60	2298	382			SEC19-T14N-R09W
AMC 308533	JWH #61	2298	384			SEC19-T14N-R09W
AMC 308534	JWH #62	2298	386			SEC19-T14N-R09W
AMC 308535	JWH #63	2298	388			SEC19-T14N-R09W
AMC 308536	JWH #64	2298	390			SEC19-T14N-R09W
AMC 308537	JWH #65	2298	392			SEC19-T14N-R09W
AMC 308538	JWH #66	2298	394			SEC19-T14N-R09W
AMC 308539	JWH #67	2298	396			SEC19-T14N-R09W
AMC 308540	JWH #68	2298	398			SEC19-T14N-R09W
AMC 308541	JWH #69	2298	400			SEC24-T14N-R10W
AMC 308542	JWH #70	2298	402			SEC24-T14N-R10W
AMC 308543	JWH #71	2298	404			SEC24-T14N-R10W
AMC 308544	JWH #72	2298	406			SEC24-T14N-R10W
AMC 308545	JWH #73	2298	408			SEC24-T14N-R10W
AMC 308546	JWH #74	2298	410			SEC24-T14N-R10W
AMC 308547	JWH #75	2298	412			SEC24-T14N-R10W
AMC 308548	JWH #76	2298	414			SEC24-T14N-R10W
AMC 308549	JWH #77	2298	416			SEC24-T14N-R10W
AMC 317120	LAW 1	2407	887			SEC28-T15N-R10W
AMC 317121	LAW 2	2407	889			SEC28-T15N-R10W
AMC 317122	LAW 3	2407	891			SEC28-T15N-R10W
AMC 317123	LAW 4	2407	893			SEC28-T15N-R10W
AMC 317124	LAW 5	2407	895			SEC33-T15N-R10W
AMC 317125	LAW 6	2407	897			SEC33-T15N-R10W
AMC 317126	LAW 7	2407	899			SEC33-T15N-R10W
AMC 317127	LAW 8	2407	901			SEC33-T15N-R10W
AMC 317128	LAW 9	2407	903			SEC33-T15N-R10W

PHOENIX, ARIZONA

2007 AUG 21 A 9 11

RECEIVED
BLM, AZ STATE OFFICE

42

EXHIBIT A

County: Yavapai

State: AZ

<u>BLM Serial #</u>	<u>Claim Name</u>	<u>Original Recording</u>		<u>Amended Recording</u>		<u>Location</u>
		<u>Recording #</u>	<u>Page #</u>	<u>Recording #</u>	<u>Page #</u>	
AMC 317129	LAW 10	2407	905			SEC33-T15N-R10W
AMC 317130	LAW 11	2407	907			SEC33-T15N-R10W
AMC 317131	LAW 12	2407	909			SEC33-T15N-R10W
AMC 317132	LAW 13	2407	911			SEC28-T15N-R10W
AMC 317133	LAW 14	2407	913			SEC28-T15N-R10W
AMC 317134	LAW 15	2407	915			SEC28-T15N-R10W
AMC 317135	LAW 16	2407	917			SEC28-T15N-R10W
AMC 317136	LAW 17	2407	919			SEC33-T15N-R10W
AMC 317137	LAW 18	2407	921			SEC33-T15N-R10W
AMC 317138	LAW 19	2407	923			SEC33-T15N-R10W
AMC 317139	LAW 20	2407	925			SEC33-T15N-R10W
AMC 317140	LAW 21	2407	927			SEC33-T15N-R10W
AMC 317141	LAW 22	2407	929			SEC33-T15N-R10W
AMC 317142	LAW 23	2407	931			SEC33-T15N-R10W
AMC 317143	LAW 24	2407	933			SEC33-T15N-R10W
AMC 317144	LAW 25	2407	934			SEC28-T15N-R10W
AMC 317145	LAW 26	2407	936			SEC28-T15N-R10W
AMC 317146	LAW 27	2407	938			SEC28-T15N-R10W
AMC 317147	LAW 28	2407	940			SEC28-T15N-R10W
AMC 317148	LAW 29	2407	942			SEC28-T15N-R10W
AMC 317149	LAW 30	2407	943			SEC28-T15N-R10W
AMC 317150	LAW 31	2407	945			SEC28-T15N-R10W
AMC 317151	LAW 32	2407	947			SEC28-T15N-R10W
AMC 317152	LAW 33	2407	949			SEC33-T15N-R10W
AMC 317153	LAW 34	2407	951			SEC33-T15N-R10W
AMC 317154	LAW 35	2407	953			SEC33-T15N-R10W
AMC 317155	LAW 36	2407	955			SEC33-T15N-R10W
AMC 317156	LAW 37	2407	957			SEC33-T15N-R10W
AMC 317157	LAW 38	2407	959			SEC33-T15N-R10W
AMC 317158	LAW 39	2407	961			SEC33-T15N-R10W
AMC 317159	LAW 40	2407	963			SEC33-T15N-R10W
AMC 317160	LAW 41	2407	965			SEC28-T15N-R10W
AMC 317161	LAW 42	2407	967			SEC28-T15N-R10W
AMC 317162	LAW 43	2407	969			SEC28-T15N-R10W
AMC 317163	LAW 44	2407	971			SEC28-T15N-R10W
AMC 317164	LAW 45	2407	973			SEC28-T15N-R10W
AMC 317165	LAW 46	2407	975			SEC28-T15N-R10W
AMC 317166	LAW 47	2407	977			SEC28-T15N-R10W
AMC 317167	LAW 48	2407	979			SEC28-T15N-R10W
AMC 317168	LAW 49	2407	981			SEC33-T15N-R10W
AMC 317169	LAW 50	2407	983			SEC33-T15N-R10W
AMC 317170	LAW 51	2407	985			SEC33-T15N-R10W

PHOENIX, ARIZONA

2007 AUG 21 A 8:11

RECEIVED
CLIM. AZ STATE OFFICE

Date: 8/10/2007

Page: 9 of 15

42

EXHIBIT A

County: Yavapai

State: AZ

BLM Serial #	Claim Name	Original Recording		Amended Recording		Location
		Recording #	Page #	Recording #	Page #	
AMC 317171	LAW 52	2407	987			SEC33-T15N-R10W
AMC 317172	LAW 53	2407	989			SEC33-T15N-R10W
AMC 317173	LAW 54	2407	991			SEC33-T15N-R10W
AMC 317174	LAW 55	2407	993			SEC33-T15N-R10W
AMC 317175	LAW 56	2407	995			SEC33-T15N-R10W
AMC 317176	LAW 57	2407	997			SEC28-T15N-R10W
AMC 317177	LAW 58	2407	999			SEC28-T15N-R10W
AMC 317178	LAW 59	2408	1			SEC28-T15N-R10W
AMC 317179	LAW 60	2408	3			SEC28-T15N-R10W
AMC 317180	LAW 61	2408	5			SEC28-T15N-R10W
AMC 317181	LAW 62	2408	7			SEC28-T15N-R10W
AMC 317182	LAW 63	2408	9			SEC28-T15N-R10W
AMC 317183	LAW 64	2408	11			SEC28-T15N-R10W
AMC 317184	LAW 65	2408	13			SEC33-T15N-R10W
AMC 317185	LAW 66	2408	15			SEC33-T15N-R10W
AMC 317186	LAW 67	2408	17			SEC33-T15N-R10W
AMC 317187	LAW 68	2408	19			SEC33-T15N-R10W
AMC 317188	LAW 69	2408	21			SEC33-T15N-R10W
AMC 317189	LAW 70	2408	23			SEC33-T15N-R10W
AMC 317190	LAW 71	2408	25			SEC33-T15N-R10W
AMC 317191	LAW 72	2408	27			SEC33-T15N-R10W
AMC 317192	LAW 73	2408	29			SEC28-T15N-R10W
AMC 317193	LAW 74	2408	31			SEC28-T15N-R10W
AMC 317194	LAW 75	2408	33			SEC28-T15N-R10W
AMC 317195	LAW 76	2408	35			SEC28-T15N-R10W
AMC 317196	LAW 77	2408	37			SEC28-T15N-R10W
AMC 317197	LAW 78	2408	39			SEC28-T15N-R10W
AMC 317198	LAW 79	2408	41			SEC28-T15N-R10W
AMC 317199	LAW 80	2408	43			SEC28-T15N-R10W
AMC 317200	LAW 81	2408	45			SEC33-T15N-R10W
AMC 317201	LAW 82	2408	47			SEC33-T15N-R10W
AMC 317202	LAW 83	2408	49			SEC33-T15N-R10W
AMC 317203	LAW 84	2408	51			SEC33-T15N-R10W
AMC 317204	LAW 85	2408	53			SEC33-T15N-R10W
AMC 317205	LAW 86	2408	55			SEC33-T15N-R10W
AMC 317206	LAW 87	2408	57			SEC33-T15N-R10W
AMC 317207	LAW 88	2408	59			SEC33-T15N-R10W
AMC 317208	LAW 89	2408	61			SEC28-T15N-R10W
AMC 317209	LAW 90	2408	63			SEC28-T15N-R10W
AMC 317210	LAW 91	2408	65			SEC28-T15N-R10W
AMC 317211	LAW 92	2408	67			SEC28-T15N-R10W
AMC 317212	LAW 93	2408	69			SEC28-T15N-R10W

RECEIVED
 BLM AZ STATE OFFICE
 AUG 21 8:11 AM '07
 HOENIX, ARIZONA

42

EXHIBIT A

County: Yavapai

State: AZ

<u>BLM Serial #</u>	<u>Claim Name</u>	<u>Original Recording</u>		<u>Amended Recording</u>		<u>Location</u>
		<u>Recording #</u>	<u>Page #</u>	<u>Recording #</u>	<u>Page #</u>	
AMC 317213	LAW 94	2408	71			SEC28-T15N-R10W
AMC 317214	LAW 95	2408	73			SEC28-T15N-R10W
AMC 317215	LAW 96	2408	75			SEC28-T15N-R10W
AMC 317216	LAW 97	2408	77			SEC33-T15N-R10W
AMC 317217	LAW 98	2408	79			SEC33-T15N-R10W
AMC 317218	LAW 99	2408	81			SEC33-T15N-R10W
AMC 317219	LAW 100	2408	83			SEC33-T15N-R10W
AMC 317220	LAW 101	2408	85			SEC33-T15N-R10W
AMC 317221	LAW 102	2408	87			SEC33-T15N-R10W
AMC 317222	LAW 103	2408	89			SEC33-T15N-R10W
AMC 317223	LAW 104	2408	91			SEC33-T15N-R10W
AMC 317224	LAW 105	2408	93			SEC28-T15N-R10W
AMC 317225	LAW 106	2408	95			SEC28-T15N-R10W
AMC 317226	LAW 107	2408	97			SEC28-T15N-R10W
AMC 317227	LAW 108	2408	99			SEC28-T15N-R10W
AMC 317228	LAW 109	2408	101			SEC28-T15N-R10W
AMC 317229	LAW 110	2408	103			SEC28-T15N-R10W
AMC 317230	LAW 111	2408	105			SEC28-T15N-R10W
AMC 317231	LAW 112	2408	107			SEC28-T15N-R10W
AMC 317232	LAW 113	2408	109			SEC33-T15N-R10W
AMC 317233	LAW 114	2408	111			SEC33-T15N-R10W
AMC 317234	LAW 115	2408	113			SEC33-T15N-R10W
AMC 317235	LAW 116	2408	115			SEC33-T15N-R10W
AMC 317236	LAW 117	2408	117			SEC33-T15N-R10W
AMC 317237	LAW 118	2408	119			SEC33-T15N-R10W
AMC 317238	LAW 119	2408	121			SEC33-T15N-R10W
AMC 317239	LAW 120	2408	123			SEC33-T15N-R10W
AMC 317240	LAW 121	2408	125			SEC27-T15N-R10W
AMC 317241	LAW 122	2408	127			SEC27-T15N-R10W
AMC 317242	LAW 123	2408	129			SEC27-T15N-R10W
AMC 317243	LAW 124	2408	131			SEC27-T15N-R10W
AMC 317244	LAW 125	2408	133			SEC27-T15N-R10W
AMC 317245	LAW 126	2408	135			SEC27-T15N-R10W
AMC 317246	LAW 127	2408	137			SEC27-T15N-R10W
AMC 317247	LAW 128	2408	139			SEC27-T15N-R10W
AMC 317248	LAW 129	2408	141			SEC34-T15N-R10W
AMC 317249	LAW 130	2408	143			SEC34-T15N-R10W
AMC 317250	LAW 131	2408	145			SEC34-T15N-R10W
AMC 317251	LAW 132	2408	147			SEC34-T15N-R10W
AMC 317252	LAW 133	2408	149			SEC34-T15N-R10W
AMC 317253	LAW 134	2408	151			SEC34-T15N-R10W
AMC 317254	LAW 135	2408	153			SEC34-T15N-R10W

RECEIVED
 B.L.M. AZ STATE OFFICE
 11:08 A 21 AUG 2007
 PHOENIX, ARIZONA

Date: 8/10/2007

EXHIBIT A

County: Yavapai

State: AZ

BLM Serial #	Claim Name	Original Recording		Amended Recording		Location
		Recording #	Page #	Recording #	Page #	
AMC 317255	LAW 136	2408	155			SEC34-T15N-R10W
AMC 317256	LAW 137	2408	157			SEC34-T15N-R10W
AMC 317257	LAW 138	2408	159			SEC34-T15N-R10W
AMC 317258	LAW 139	2408	161			SEC34-T15N-R10W
AMC 317259	LAW 140	2408	163			SEC34-T15N-R10W
AMC 317260	LAW 141	2408	165			SEC34-T15N-R10W
AMC 317261	LAW 142	2408	167			SEC34-T15N-R10W
AMC 317262	LAW 143	2408	169			SEC34-T15N-R10W
AMC 317263	LAW 144	2408	171			SEC34-T15N-R10W
AMC 317268	LAW 149	2408	181			SEC34-T15N-R10W
AMC 317269	LAW 150	2408	183			SEC34-T15N-R10W
AMC 317270	LAW 151	2408	185			SEC34-T15N-R10W
AMC 317271	LAW 152	2408	187			SEC34-T15N-R10W
AMC 317276	LAW 157	2408	197			SEC34-T15N-R10W
AMC 317277	LAW 158	2408	199			SEC34-T15N-R10W
AMC 317278	LAW 159	2408	201			SEC34-T15N-R10W
AMC 317279	LAW 160	2408	203			SEC34-T15N-R10W
AMC 317284	LAW 165	2408	213			SEC35-T15N-R10W
AMC 317285	LAW 166	2408	215			SEC35-T15N-R10W
AMC 317286	LAW 167	2408	217			SEC35-T15N-R10W
AMC 317287	LAW 168	2408	219			SEC35-T15N-R10W
AMC 317292	LAW 173	2408	229			SEC35-T15N-R10W
AMC 317293	LAW 174	2408	231			SEC35-T15N-R10W
AMC 317294	LAW 175	2408	233			SEC35-T15N-R10W
AMC 317295	LAW 176	2408	235			SEC35-T15N-R10W
AMC 317296	LAW 177	2408	237			SEC35-T15N-R10W
AMC 317297	LAW 178	2408	239			SEC35-T15N-R10W
AMC 317298	LAW 179	2408	241			SEC35-T15N-R10W
AMC 317299	LAW 180	2408	243			SEC35-T15N-R10W
AMC 317300	LAW 181	2408	245			SEC35-T15N-R10W
AMC 317301	LAW 182	2408	247			SEC35-T15N-R10W
AMC 317302	LAW 183	2408	249			SEC35-T15N-R10W
AMC 317303	LAW 184	2408	251			SEC35-T15N-R10W
AMC 317304	LAW 185	2408	253			SEC35-T15N-R10W
AMC 317305	LAW 186	2408	255			SEC35-T15N-R10W
AMC 317306	LAW 187	2408	257			SEC35-T15N-R10W
AMC 317307	LAW 188	2408	259			SEC35-T15N-R10W
AMC 317308	LAW 189	2408	261			SEC35-T15N-R10W
AMC 317309	LAW 190	2408	263			SEC35-T15N-R10W
AMC 317310	LAW 191	2408	265			SEC35-T15N-R10W
AMC 317311	LAW 192	2408	267			SEC35-T15N-R10W
AMC 317312	LAW 193	2408	269			SEC26-T15N-R10W

PHOENIX, ARIZONA

AUG 21 8:11 AM 2007

RECEIVED
BLM, AZ STATE OFFICE

42

EXHIBIT A

County: Yavapai

State: AZ

<u>BLM Serial #</u>	<u>Claim Name</u>	<u>Original Recording</u>		<u>Amended Recording</u>		<u>Location</u>
		<u>Recording #</u>	<u>Page #</u>	<u>Recording #</u>	<u>Page #</u>	
AMC 317313	LAW 194	2408	271			SEC26-T15N-R10W
AMC 317314	LAW 195	2408	273			SEC26-T15N-R10W
AMC 317315	LAW 196	2408	275			SEC26-T15N-R10W
AMC 317316	LAW 197	2408	277			SEC35-T15N-R10W
AMC 317317	LAW 198	2408	279			SEC35-T15N-R10W
AMC 317318	LAW 199	2408	281			SEC35-T15N-R10W
AMC 317319	LAW 200	2408	283			SEC35-T15N-R10W
AMC 317320	LAW 201	2408	285			SEC35-T15N-R10W
AMC 317321	LAW 202	2408	287			SEC35-T15N-R10W
AMC 317322	LAW 203	2408	289			SEC35-T15N-R10W
AMC 317323	LAW 204	2408	291			SEC35-T15N-R10W
AMC 317324	LAW 205	2408	293			SEC26-T15N-R10W
AMC 317325	LAW 206	2408	295			SEC26-T15N-R10W
AMC 317326	LAW 207	2408	297			SEC26-T15N-R10W
AMC 317327	LAW 208	2408	299			SEC35-T15N-R10W
AMC 317328	LAW 209	2408	301			SEC35-T15N-R10W
AMC 317329	LAW 210	2408	303			SEC35-T15N-R10W
AMC 317330	LAW 211	2408	305			SEC35-T15N-R10W
AMC 317331	LAW 212	2408	307			SEC35-T15N-R10W
AMC 317332	LAW 213	2408	309			SEC35-T15N-R10W
AMC 317333	LAW 214	2408	311			SEC35-T15N-R10W
AMC 317334	LAW 215	2408	313			SEC35-T15N-R10W
AMC 317335	LAW 216	2408	315			SEC26-T15N-R10W
AMC 317336	LAW 217	2408	317			SEC26-T15N-R10W
AMC 317337	LAW 218	2408	319			SEC26-T15N-R10W
AMC 317338	LAW 219	2408	321			SEC26-T15N-R10W
AMC 317339	LAW 220	2408	323			SEC35-T15N-R10W
AMC 317340	LAW 221	2408	325			SEC35-T15N-R10W
AMC 317341	LAW 222	2408	327			SEC35-T15N-R10W
AMC 317342	LAW 223	2408	329			SEC35-T15N-R10W
AMC 317343	LAW 224	2408	331			SEC35-T15N-R10W
AMC 317344	LAW 225	2408	333			SEC35-T15N-R10W
AMC 317345	LAW 226	2408	335			SEC35-T15N-R10W
AMC 317346	LAW 227	2408	337			SEC35-T15N-R10W
AMC 317347	LAW 228	2408	339			SEC26-T15N-R10W
AMC 317348	LAW 229	2408	341			SEC26-T15N-R10W
AMC 317349	LAW 230	2408	343			SEC26-T15N-R10W
AMC 317350	LAW 231	2408	345			SEC26-T15N-R10W
AMC 317351	LAW 232	2408	347			SEC26-T15N-R10W
AMC 317352	LAW 233	2408	349			SEC35-T15N-R10W
AMC 317353	LAW 234	2408	351			SEC35-T15N-R10W
AMC 317354	LAW 235	2408	353			SEC35-T15N-R10W

RECEIVED
 B.L.M. AZ STATE OFFICE
 AUG 21 2007
 PHOENIX, ARIZONA

Date: 8/10/2007

42

EXHIBIT A

County: Yavapai

State: AZ

BLM Serial #	Claim Name	Original Recording		Amended Recording		Location
		Recording #	Page #	Recording #	Page #	
AMC 317355	LAW 236	2408	355			SEC35-T15N-R10W
AMC 317356	LAW 237	2408	357			SEC35-T15N-R10W
AMC 317357	LAW 238	2408	359			SEC35-T15N-R10W
AMC 317358	LAW 239	2408	361			SEC35-T15N-R10W
AMC 317359	LAW 240	2408	363			SEC35-T15N-R10W
AMC 322631	JWH 80	2494	611			SEC07-T14N-R09W
AMC 322632	JWH 81	2494	613			SEC07-T14N-R09W
AMC 322633	JWH 82	2494	615			SEC07-T14N-R09W
AMC 322634	JWH 83	2494	617			SEC07-T14N-R09W
AMC 362070	KIM-1	4166	88			SEC09-T14N-R09W
AMC 362071	KIM-2	4166	89			SEC09-T14N-R09W
AMC 362072	KIM-3	4166	90			SEC09-T14N-R09W
AMC 362073	KIM-4	4166	91			SEC09-T14N-R09W
AMC 362074	KIM-5	4166	92			SEC09-T14N-R09W
AMC 362075	KIM-6	4166	93			SEC09-T14N-R09W
AMC 362076	KIM-7	4166	94			SEC09-T14N-R09W
AMC 362077	KIM-8	4166	95			SEC09-T14N-R09W
AMC 362078	KIM-9	4166	96			SEC09-T14N-R09W
AMC 362079	KIM-10	4166	97			SEC09-T14N-R09W
AMC 362080	KIM-11	4166	98			SEC09-T14N-R09W
AMC 362081	KIM-12	4166	99			SEC09-T14N-R09W
AMC 362082	KIM-13	4166	100			SEC09-T14N-R09W
AMC 362083	KIM-14	4166	101			SEC09-T14N-R09W
AMC 362084	KIM-15	4166	102			SEC09-T14N-R09W
AMC 362085	KIM-16	4166	103			SEC09-T14N-R09W
AMC 362086	KIM-17	4166	104			SEC08-T14N-R09W
AMC 362087	KIM-18	4166	105			SEC08-T14N-R09W
AMC 362088	KIM-19	4166	106			SEC08-T14N-R09W
AMC 362089	KIM-20	4166	107			SEC08-T14N-R09W
AMC 362090	KIM-21	4166	108			SEC08-T14N-R09W
AMC 362091	KIM-22	4166	109			SEC08-T14N-R09W
AMC 362092	KIM-23	4166	110			SEC08-T14N-R09W
AMC 362093	KIM-24	4166	111			SEC08-T14N-R09W
AMC 362094	KIM-25	4166	112			SEC08-T14N-R09W
AMC 362095	KIM-26	4166	113			SEC08-T14N-R09W
AMC 362096	KIM-27	4166	114			SEC08-T14N-R09W
AMC 362097	KIM-28	4166	115			SEC08-T14N-R09W
AMC 362098	KIM-29	4166	116			SEC08-T14N-R09W
AMC 362099	KIM-30	4166	117			SEC08-T14N-R09W
AMC 362100	KIM-31	4166	118			SEC09-T14N-R09W
AMC 362101	KIM-32	4166	119			SEC09-T14N-R09W
AMC 362102	KIM-33	4166	120			SEC09-T14N-R09W

RECEIVED
 B.L.M. AZ STATE OFFICE
 2007 AUG 21 A 8:11
 PHOENIX, ARIZONA

42

EXHIBIT A

County: Yavapai

State: AZ

<u>BLM Serial #</u>	<u>Claim Name</u>	<u>Original Recording</u>		<u>Amended Recording</u>		<u>Location</u>
		<u>Recording #</u>	<u>Page #</u>	<u>Recording #</u>	<u>Page #</u>	
AMC 364582	WP-1	4214	518			SEC08-T14N-R09W
AMC 364583	WP-2	4214	519			SEC08-T14N-R09W
AMC 364584	WP-3	4214	520			SEC08-T14N-R09W
AMC 364585	WP-4	4214	521			SEC08-T14N-R09W
AMC 364586	WP-5	4214	522			SEC08-T14N-R09W
AMC 364587	WP-6	4214	523			SEC08-T14N-R09W
AMC 364588	WP-7	4214	524			SEC08-T14N-R09W
AMC 364595	WP-14	4214	531			SEC08-T14N-R09W
AMC 364596	WP-15	4214	532			SEC08-T14N-R09W
AMC 364597	WP-16	4214	533			SEC08-T14N-R09W
AMC 364598	WP-17	4214	534			SEC08-T14N-R09W
AMC 364599	WP-18	4214	535			SEC08-T14N-R09W
AMC 364600	WP-19	4214	536			SEC08-T14N-R09W
AMC 364601	WP-20	4214	537			SEC08-T14N-R09W
AMC 364602	WP-21	4214	538			SEC08-T14N-R09W
AMC 364603	WP-22	4214	539			SEC08-T14N-R09W
AMC 366982	WP-23	4302	834			SEC08-T14N-R09W
AMC 366983	WP-24	4302	835			SEC08-T14N-R09W
AMC 366984	WP-25	4302	836			SEC08-T14N-R09W
AMC 366985	WP-26	4302	837			SEC08-T14N-R09W
AMC 366986	WP-27	4302	838			SEC08-T14N-R09W
AMC 366987	WP-28	4302	839			SEC08-T14N-R09W

Total # Of Claims: 610

PHOENIX, ARIZONA
 2007 AUG 21 A 8:11
 RECEIVED B.L.M. AZ STATE OFFICE

United States Department of the Interior
Bureau of Land Management
 BUSINESS & SUPPORT SVCS DIV
 ONE N CENTRAL AVE SUITE 800
 PHOENIX, AZ 85004 -4427
 Phone: (602) 417-9200

Receipt

No: 1548721

Transaction #: 1600156	
Date of Transaction: 08/21/2007	
CUSTOMER:	PHELPS DODGE CORP ONE N CENTRAL AVE 17TH FLOOR PHOENIX, AZ 85004

LINE #	QTY	DESCRIPTION	REMARKS	UNIT PRICE	TOTAL
1	1.00	LOCATABLE MINERALS / MINING CLAIMS-NOT NEW-UNADJUD, ONE AUTH NO. ONLY / MINING CLAIM MONEY RECEIVED (455) CASES: AMC31840/\$76250.00	MAINT 2008 (610)	- n/a -	76250.00
TOTAL:					\$76,250.00

PAYMENT INFORMATION					
1	AMOUNT:	\$76,250.00	POSTMARKED:	N/A	
	TYPE:	CHECK	RECEIVED:	08/21/2007	
	CHECK NO:	581308			
	NAME:	PHELPS DODGE CORP ONE N CENTRAL AVE 17TH FLOOR PHOENIX AZ 85004			

REMARKS

This receipt was generated by the automated BLM Collections and Billing System and is a paper representation of a portion of the official electronic record contained therein.

AMC 31840
38688
61004
62882
63137
79981

131683
159967
305766
308466
317120

322631
362070
364582
366982

TRANSACTION DATE: 08/24/2006
 RECEIPT NUMBER: 1342537

AMOUNT PAID: 16,250.⁰⁰ for 610 claims
 CODE NUMBER: 582

LEAD AMC SERIAL NUMBER	AMC SERIAL NUMBER(S)	NUMBER OF CLAIM(S)	AMOUNT PAID
Amc 31840	Amc 31840 - 31847		
"	31856 - 31863		
"	31872 - 31875		
"	31884 - 31887		
"	31896 - 31903		
38688	38690 - 38696		
"	38708 - 38751		
"	38767 - 38770		
61004	61004 - 61005		
62882	62882 - 62917		
63137	63176 - 63211		
"	63227 - 63229		
"	63238		
"	63249 - 63255		
79981	79981 - 79994		
131683	131683		
159967	159967 - 159968		
GRAND TOTAL(S):			\$ →

DATE ENTERED INTO COMPUTER: SEP 13 2006

INITIALS: PB

August 24, 2006

After recording, return to:
Phelps Dodge Exploration Corporation
Attn: D. Stillwell
1 North Central Avenue
Phoenix, AZ 85004

Bureau of Land Management
Department of the Interior
222 N. Central Avenue
Phoenix, AZ 85004

2006

**NOTICE OF INTENT TO HOLD MINING CLAIMS AND PAYMENT OF BLM
MAINTENANCE FEE**

Re: Payment of Annual Claim Maintenance Fee

Dear Sir or Madam:


This will serve as notice that Phelps Dodge Bagdad, Inc., formerly known as Cyprus Bagdad Copper Corporation, whose address for purposes of this filing is Land and Water Department, One North Central Ave., 17th Floor, Phoenix, Arizona 85004, intends to hold the mining claims and/or mill sites described on Exhibit A attached hereto for the assessment year ending at 12 o'clock, noon, on September 1, 2007 by payment of the annual maintenance fee of \$125 per claim or site. Payment of such amount is made herewith for such assessment year for each of the claims and sites, the name, and BLM serial number with the book and page or index number of recording of the location notice in the official records of Yavapai County, Arizona, of which, is set forth on Exhibit A attached hereto and by this reference incorporated here.

Donald A. Stillwell
Donald A. Stillwell for
Phelps Dodge Bagdad, Inc.

RECEIVED
BLM, AZ STATE OFFICE
AUG 24 A 9:30
PHOENIX, ARIZONA

State of Arizona)
) ss.
County of Maricopa)

The foregoing instrument was acknowledged before me on 24 August, 2006, by Donald A. Stillwell, on behalf of Phelps Dodge Bagdad, Inc.



Allison L. Porter
Notary Public
My commission expires: Nov 7, 2006

EXHIBIT A

County: Yavapai

State: AZ

BLM Serial #	Claim Name	Original Recording		Amended Recording		
		Recording #	Page #	Recording #	Page #	Sec Twp Range
AMC 031840	RS 129	1185	243			34 15N 10W
AMC 031841	RS 130	1185	245			34 15N 10W
AMC 031842	RS 131	1185	247			34 15N 10W
AMC 031843	RS 132	1185	249			34 15N 10W
AMC 031844	RS 133	1185	251			34 15N 10W
AMC 031845	RS 134	1185	253			34 15N 10W
AMC 031846	RS 135	1185	255			34 15N 10W
AMC 031847	RS 136	1185	257			34 15N 10W
AMC 031856	RS 145	1185	275			34 15N 10W
AMC 031857	RS 146	1185	277			34 15N 10W
AMC 031858	RS 147	1185	279			34 15N 10W
AMC 031859	RS 148	1185	281			34 15N 10W
AMC 031860	RS 149	1185	283			34 15N 10W
AMC 031861	RS 150	1185	285			34 15N 10W
AMC 031862	RS 151	1185	287			34 15N 10W
AMC 031863	RS 152	1185	289			34 15N 10W
AMC 031872	RS 165	1185	307			34 15N 10W
AMC 031873	RS 166	1185	309			34 15N 10W
AMC 031874	RS 167	1185	311			34 15N 10W
AMC 031875	RS 168	1185	313			34 15N 10W
AMC 031884	RS 181	1185	331			34 15N 10W
AMC 031885	RS 182	1185	333			34 15N 10W
AMC 031886	RS 183	1185	335			34 15N 10W
AMC 031887	RS 184	1185	337			34 15N 10W
AMC 031896	RS 197	1185	355			34 15N 10W
AMC 031897	RS 198	1185	357			34 15N 10W
AMC 031898	RS 199	1185	359			34 15N 10W
AMC 031899	RS 200	1185	361			34 15N 10W
AMC 031900	RS 213	1185	363			34 15N 10W
AMC 031901	RS 214	1185	365			34 15N 10W
AMC 031902	RS 215	1185	367			34 15N 10W
AMC 031903	RS 216	1185	369			34 15N 10W
AMC 038690	DEER NO. 3	580	730			12 14N 10W
AMC 038691	DEER NO. 4	580	731			12 14N 10W
AMC 038692	DEER NO. 5	580	732			12 14N 10W
AMC 038693	DEER NO. 6	580	733			12 14N 10W
AMC 038694	DEER NO. 7A	1202	282			12 14N 10W
AMC 038695	DEER NO. 8A	1202	284			12 14N 10W
AMC 038696	DEER NO. 9	580	881			12 14N 10W
AMC 038708	DEER # 21	669	962			12 14N 10W
AMC 038709	DEER # 22	669	963			12 14N 10W
AMC 038710	DEER # 23	669	964			12 14N 10W

RECEIVED
 B.L.M. AZ STATE OFFICE
 AUG 24 9:30 AM '06
 PHOENIX, ARIZONA

Date: 8/22/2006

42/50

EXHIBIT A

County: Yavapai

State: AZ

BLM Serial #	Claim Name	Original Recording		Amended Recording		
		Recording #	Page #	Recording #	Page #	Sec Twp Range
AMC 038711	DEER # 24	669	965			12 14N 10W
AMC 038712	DEER # 25	669	966			12 14N 10W
AMC 038713	DEER # 26	669	967			12 14N 10W
AMC 038714	DEER # 27	669	968			12 14N 10W
AMC 038715	DEER # 28	669	969			13 14N 10W
AMC 038716	DEER # 29	669	970			13 14N 10W
AMC 038717	DEER # 30	669	971			12 14N 10W
AMC 038718	DEER # 31	669	972			12 14N 10W
AMC 038719	DEER # 32	669	973			12 14N 10W
AMC 038720	DEER # 33	669	974			12 14N 10W
AMC 038721	DEER # 34	669	975			13 14N 10W
AMC 038722	DEER # 35	669	976			13 14N 10W
AMC 038723	DEER # 36	669	977			13 14N 10W
AMC 038724	DEER # 37	669	978			13 14N 10W
AMC 038725	DEER # 38	669	979			12 14N 10W
AMC 038726	DEER # 39	669	980			12 14N 10W
AMC 038727	DEER # 40	669	981			12 14N 10W
AMC 038728	DEER # 41	669	982			12 14N 10W
AMC 038729	DEER # 42	669	983			13 14N 10W
AMC 038730	DEER # 43	669	984			13 14N 10W
AMC 038731	DEER # 44	669	985			13 14N 10W
AMC 038732	DEER # 45	669	986			13 14N 10W
AMC 038733	DEER # 46	669	987			13 14N 10W
AMC 038734	DEER # 47	669	988			13 14N 10W
AMC 038735	DEER # 48	669	989			11 14N 10W
AMC 038736	DEER # 49	669	990			11 14N 10W
AMC 038737	DEER # 50	669	991			14 14N 10W
AMC 038738	DEER # 51	669	992			14 14N 10W
AMC 038739	DEER # 52	669	993			14 14N 10W
AMC 038740	DEER # 53 (RELOCATION)	695	390			13 14N 10W
AMC 038741	DEER # 54	669	995			14 14N 10W
AMC 038742	DEER # 55	669	996			14 14N 10W
AMC 038743	DEER # 56	669	997			14 14N 10W
AMC 038744	DEER # 57	669	998			14 14N 10W
AMC 038745	DEER # 58	669	999			14 14N 10W
AMC 038746	DEER # 59	670	001			14 14N 10W
AMC 038747	DEER # 60 (RELOCATION)	695	391			14 14N 10W
AMC 038748	DEER # 61	670	003			14 14N 10W
AMC 038749	DEER # 62	670	004			14 14N 10W
AMC 038750	DEER # 63	670	005			14 14N 10W
AMC 038751	DEER # 64	670	006			14 14N 10W
AMC 038767	DEER # 81	938	474			12 14N 10W

RECEIVED BLM AZ STATE OFFICE
 2006 AUG 24 9:30 AM
 PHOENIX, ARIZONA

Date: 8/22/2006

42/50

EXHIBIT A

County: Yavapai

State: AZ

BLM Serial #	Claim Name	Original Recording		Amended Recording		Sec	Twp	Range
		Recording #	Page #	Recording #	Page #			
AMC 038768	DEER # 82	938	475			12	14N	10W
AMC 038769	DEER # 83	938	476			12	14N	10W
AMC 038770	DEER # 84	938	477			12	14N	10W
AMC 061004	BONANZA	156	243	1385	655	07	14N	09W
AMC 061005	POLARIS	156	247	4214	514	08	14N	09W
AMC 062882	KEYNOTE	108	189			20	14N	09W
AMC 062883	MOON ANCHOR	076	374			19	14N	09W
AMC 062884	BIRD EYE	076	375			19	14N	09W
AMC 062885	LONGVIEW	050	191	071	025	20	14N	09W
AMC 062886	NINO	017	007			30	14N	09W
AMC 062887	QUEEN EXTENSION #1	004	538			19	14N	09W
AMC 062888	BRUCE #1	608	348			20	14N	09W
AMC 062889	BRUCE #3	608	350			19	14N	09W
AMC 062890	R & R #2	608	345			19	14N	09W
AMC 062891	JOS #5	576	129			18	14N	09W
AMC 062892	JOS #6	576	130			19	14N	09W
AMC 062893	CYPRUS NO 1	005	483	025	589	20	14N	09W
AMC 062894	CYPRUS NO 2	005	484	025	590	20	14N	09W
AMC 062895	CYPRUS NO 3	005	485	025	591	20	14N	09W
AMC 062896	CYPRUS NO. 4	013	022	049	525	20	14N	09W
AMC 062897	CYPRUS NO. 5	013	023	049	526	17	14N	09W
AMC 062898	CYPRUS NO 6	013	024	049	527	20	14N	09W
AMC 062899	CYPRUS #7	049	528			19	14N	09W
AMC 062900	CYPRUS #8	049	529			19	14N	09W
AMC 062901	CYPRUS #9	049	530			19	14N	09W
AMC 062902	CYPRUS #10	049	531			19	14N	09W
AMC 062903	CYPRUS #11	049	532			19	14N	09W
AMC 062904	CYPRUS #12	049	533			19	14N	09W
AMC 062905	CYPRUS #13	049	534			19	14N	09W
AMC 062906	CYPRUS # 14	071	024			19	14N	09W
AMC 062907	CYPRUS #15	162	190			20	14N	09W
AMC 062908	L. & W.	015	227			18	14N	09W
AMC 062909	L. & W. NO. 3	015	230			19	14N	09W
AMC 062910	L. & W. NO. 4	015	231			19	14N	09W
AMC 062911	L. & W. NO. 5	015	232			19	14N	09W
AMC 062912	BETA NO. 1	013	546			19	14N	09W
AMC 062913	BETA NO. 2	013	547			19	14N	09W
AMC 062914	BETA NO. 3	013	548			19	14N	09W
AMC 062915	PLYMOUTH	131	046			17	14N	09W
AMC 062916	PLYMOUTH EXTENSION	156	246			20	14N	09W
AMC 062917	VALENCIA	156	248			17	14N	09W

RECEIVED
 B.L.M. AZ STATE OFFICE
 AUG 24 9 30 AM '06
 PHOENIX, ARIZONA

Date: 8/22/2006

41/60

EXHIBIT A

County: Yavapai

State: AZ

BLM Serial #	Claim Name	Original Recording		Amended Recording				
		Recording #	Page #	Recording #	Page #	Sec	Twp	Range
AMC 063176	OCTAROON	144	367			14	14N	10W
AMC 063177	OCTAROON NO. 1	144	368			14	14N	10W
AMC 063178	RED MT. COPPER NO 1	358	215			14	14N	10W
AMC 063179	RED MT. COPPER NO 2	358	216			14	14N	10W
AMC 063180	RED MT. COPPER NO 3	358	217			14	14N	10W
AMC 063181	RED MT. COPPER NO 4	358	218			14	14N	10W
AMC 063182	RED MT. COPPER NO 5	358	219			14	14N	10W
AMC 063183	RED MT. COPPER NO 6	358	220			14	14N	10W
AMC 063184	RED MT. COPPER NO 7	358	221			14	14N	10W
AMC 063185	RED MT. COPPER NO 8	358	222			14	14N	10W
AMC 063186	RED MT. COPPER NO 9	358	223			23	14N	10W
AMC 063187	COPPER-RIDGE NO 1	358	206			14	14N	10W
AMC 063188	COPPER-RIDGE NO 2	358	207			15	14N	10W
AMC 063189	COPPER-RIDGE NO 3	358	208			15	14N	10W
AMC 063190	COPPER RIDGE NO 4	358	209			14	14N	10W
AMC 063191	COPPER RIDGE NO 5	358	210			15	14N	10W
AMC 063192	COPPER RIDGE NO 6	358	211			15	14N	10W
AMC 063193	COPPER RIDGE NO 7	358	212			22	14N	10W
AMC 063194	COPPER RIDGE NO 8	358	213			22	14N	10W
AMC 063195	COPPER RIDGE NO 9	358	214			22	14N	10W
AMC 063196	ISO #1	563	346			22	14N	10W
AMC 063197	ISO #2	563	347			14	14N	10W
AMC 063198	ISO #3	563	348			15	14N	10W
AMC 063199	ISO #4	563	349			15	14N	10W
AMC 063200	ISO #5	563	350			15	14N	10W
AMC 063201	ISO #6	563	351			15	14N	10W
AMC 063202	ISO #7	563	352			15	14N	10W
AMC 063203	ISO #8	563	353			23	14N	10W
AMC 063204	ISO #9	563	354			23	14N	10W
AMC 063205	ISO #10	563	355			23	14N	10W
AMC 063206	ISO #11	563	356			22	14N	10W
AMC 063207	ISO #12	563	357			22	14N	10W
AMC 063208	ISO #13	563	358			22	14N	10W
AMC 063209	ISO #14	563	359			15	14N	10W
AMC 063210	ISO #15	568	502			22	14N	10W
AMC 063211	ISO #16	568	503			15	14N	10W
AMC 063227	JLM 10	1230	885			15	14N	10W
AMC 063228	JLM 11	1230	887			15	14N	09W
AMC 063229	JLM 12	1230	889			08	14N	09W
AMC 063238	CY-28	1230	911			08	14N	09W
AMC 063249	CY-6	905	230			08	14N	09W
AMC 063250	CY-7	905	231			08	14N	09W

PHOENIX, ARIZONA
4214 516
2006 AUG 24 9:30
BLM STATE OFFICE
4214 517

Date: 8/22/2006

Page: 4 of 15

42/50

EXHIBIT A

County: Yavapai

State: AZ

BLM Serial #	Claim Name	Original Recording		Amended Recording		Sec	Twp	Range
		Recording #	Page #	Recording #	Page #			
AMC 063251	CY-8	905	232			08	14N	09W
AMC 063252	CY-9	905	233			08	14N	09W
AMC 063253	CY-10	905	234			08	14N	09W
AMC 063254	CY-11	905	235			08	14N	09W
AMC 063255	CY-12	905	236			08	14N	09W
AMC 079981	R & R #1	608	344			19	14N	09W
AMC 079982	R & R #3	608	346			18	14N	09W
AMC 079983	R & R #4	608	347			19	14N	09W
AMC 079984	BRUCE #2	608	349			19	14N	09W
AMC 079985	JOS #1	576	125			19	14N	09W
AMC 079986	JOS #2	576	126			19	14N	09W
AMC 079987	JOS #3	576	127	761	181	19	14N	09W
AMC 079988	JOS #4	576	128			19	14N	09W
AMC 079989	COMBINE NO. 2	511	463			18	14N	09W
AMC 079990	L. & W. NO. 1	015	228			19	14N	09W
AMC 079991	L. & W. NO. 2	015	229			19	14N	09W
AMC 079992	L. & W. NO. 6	015	233			19	14N	09W
AMC 079993	L. & W. FRACTION	015	226	761	182	19	14N	09W
AMC 079994	POSSIBILITIES NO. 1	015	225			19	14N	09W
AMC 131683	PONDEROSA	1385	650	4214	515	07	14N	09W
AMC 159967	BM 1	1441	332			26	15N	10W
AMC 159968	BM 2	1441	334			26	15N	10W
AMC 305766	BEV 1	2265	277			09	14N	09W
AMC 305767	BEV 2	2265	279			09	14N	09W
AMC 305768	BEV 3	2265	281			09	14N	09W
AMC 305769	BEV 4	2265	283			09	14N	09W
AMC 305770	BEV 5	2265	285			09	14N	09W
AMC 305771	BEV 6	2265	287			09	14N	09W
AMC 305772	BEV 7	2265	289			09	14N	09W
AMC 305773	BEV 8	2265	291			09	14N	09W
AMC 305774	BEV 9	2265	293			09	14N	09W
AMC 305775	BEV 10	2265	295			09	14N	09W
AMC 305776	BEV 11	2265	297			09	14N	09W
AMC 305777	BEV 12	2265	299			09	14N	09W
AMC 305778	BEV 13	2265	301			09	14N	09W
AMC 305779	BEV 14	2265	303			09	14N	09W
AMC 305780	BEV 15	2265	305			09	14N	09W
AMC 305781	BEV 16	2265	307			09	14N	09W
AMC 305782	BEV 17	2265	309			09	14N	09W
AMC 305783	BEV 18	2265	311			09	14N	09W
AMC 305784	BEV 19	2265	313			09	14N	09W
AMC 305785	BEV 20	2265	315			09	14N	09W

RECEIVED
 B.L.M. AZ STATE OFFICE
 2006 AUG 24 4:30
 PHOENIX, ARIZONA
 303

12/50

EXHIBIT A

County: Yavapai

State: AZ

BLM Serial #	Claim Name	Original Recording		Amended Recording				
		Recording #	Page #	Recording #	Page #	Sec	Twp	Range
AMC 305786	BEV 21	2265	317			09	14N	09W
AMC 305787	BEV 22	2265	319			09	14N	09W
AMC 305788	BEV 23	2265	321			09	14N	09W
AMC 305789	BEV 24	2265	323			09	14N	09W
AMC 305790	BEV 25	2265	325			09	14N	09W
AMC 305791	BEV 26	2265	327			09	14N	09W
AMC 305792	BEV 27	2265	329			09	14N	09W
AMC 305793	BEV 28	2265	331			09	14N	09W
AMC 305794	BEV 29	2265	333			09	14N	09W
AMC 305795	BEV 30	2265	335			09	14N	09W
AMC 305796	BEV 31	2265	337			09	14N	09W
AMC 305797	BEV 32	2265	339			09	14N	09W
AMC 305798	BEV 33	2265	341			09	14N	09W
AMC 305799	BEV 34	2265	343			09	14N	09W
AMC 305800	BEV 35	2265	345			09	14N	09W
AMC 305801	BEV 36	2265	347			09	14N	09W
AMC 305802	BEV 37	2265	349			09	14N	09W
AMC 305803	BEV 38	2265	351			09	14N	09W
AMC 305804	BEV 39	2265	353			09	14N	09W
AMC 305805	BEV 40	2265	355			09	14N	09W
AMC 305806	BEV 41	2265	357			09	14N	09W
AMC 305807	BEV 42	2265	359			09	14N	09W
AMC 305808	BEV 43	2265	361			09	14N	09W
AMC 305809	BEV 44	2265	363			09	14N	09W
AMC 305810	BEV 45	2265	365			09	14N	09W
AMC 305811	BEV 46	2265	367			09	14N	09W
AMC 305812	BEV 47	2265	369			09	14N	09W
AMC 305813	BEV 48	2265	371			09	14N	09W
AMC 305814	BEV 49	2265	373			09	14N	09W
AMC 305815	BEV 50	2265	375			09	14N	09W
AMC 305816	BEV 51	2265	377			09	14N	09W
AMC 305817	BEV 52	2265	379			09	14N	09W
AMC 305818	BEV 53	2265	381			09	14N	09W
AMC 305819	BEV 54	2265	383			09	14N	09W
AMC 308466	FSM #1	2297	161			20	14N	09W
AMC 308467	FSM #2	2297	163			20	14N	09W
AMC 308468	FSM #3	2297	165			20	14N	09W
AMC 308469	FSM #4	2297	167			20	14N	09W
AMC 308470	FSM #5	2297	169			20	14N	09W
AMC 308471	FSM #6	2297	171			20	14N	09W
AMC 308472	FSM #7	2297	173			20	14N	09W
AMC 308473	JWH #1	2297	105			07	14N	09W

34

8

RECEIVED B.L.M. AZ STATE OFFICE
 2006 AUG 24 A 9:31
 PHOENIX, ARIZONA

42/50

EXHIBIT A

County: Yavapai

State: AZ

BLM Serial #	Claim Name	Original Recording		Amended Recording				
		Recording #	Page #	Recording #	Page #	Sec	Twp	Range
AMC 308474	JWH #2	2297	107			07	14N	09W
AMC 308475	JWH #3	2297	109			07	14N	09W
AMC 308476	JWH #4	2297	111			07	14N	09W
AMC 308477	JWH #5	2297	113			07	14N	09W
AMC 308478	JWH #6	2297	115			07	14N	09W
AMC 308479	JWH #7	2297	117			07	14N	09W
AMC 308480	JWH #8	2297	119			07	14N	09W
AMC 308481	JWH #9	2297	121			07	14N	09W
AMC 308482	JWH #10	2297	123			07	14N	09W
AMC 308483	JWH #11	2297	125			07	14N	09W
AMC 308484	JWH #12	2297	127			07	14N	09W
AMC 308485	JWH #13	2297	129			07	14N	09W
AMC 308486	JWH #14	2297	131			07	14N	09W
AMC 308487	JWH #15	2297	133			07	14N	09W
AMC 308488	JWH #16	2297	135			07	14N	09W
AMC 308489	JWH #17	2297	137			07	14N	09W
AMC 308490	JWH #18	2297	139			07	14N	09W
AMC 308491	JWH #19	2297	141			07	14N	09W
AMC 308492	JWH #20	2297	143			07	14N	09W
AMC 308493	JWH #21	2297	145			18	14N	09W
AMC 308494	JWH #22	2297	147			18	14N	09W
AMC 308495	JWH #23	2297	149			18	14N	09W
AMC 308496	JWH #24	2297	151			18	14N	09W
AMC 308497	JWH #25	2297	153			18	14N	09W
AMC 308498	JWH #26	2297	155			18	14N	09W
AMC 308499	JWH #27	2297	157			18	14N	09W
AMC 308500	JWH #28	2297	159			18	14N	09W
AMC 308501	JWH #29	2298	320			13	14N	10W
AMC 308502	JWH #30	2298	322			13	14N	10W
AMC 308503	JWH #31	2298	324			18	14N	09W
AMC 308504	JWH #32	2298	326			18	14N	09W
AMC 308505	JWH #33	2298	328			18	14N	09W
AMC 308506	JWH #34	2298	330			18	14N	09W
AMC 308507	JWH #35	2298	332			18	14N	09W
AMC 308508	JWH #36	2298	334			18	14N	09W
AMC 308509	JWH #37	2298	336			18	14N	09W
AMC 308510	JWH #38	2298	338			13	14N	10W
AMC 308511	JWH #39	2298	340			13	14N	10W
AMC 308512	JWH #40	2298	342			13	14N	10W
AMC 308513	JWH #41	2298	344			18	14N	09W
AMC 308514	JWH #42	2298	346			18	14N	09W
AMC 308515	JWH #43	2298	348			18	14N	09W

42

RECEIVED
 B.L.M. AZ STATE OFFICE
 AUG 24 9:31
 PHOENIX, ARIZONA

42/41

EXHIBIT A

County: Yavapai

State: AZ

BLM Serial #	Claim Name	Original Recording		Amended Recording		Sec	Twp	Range
		Recording #	Page #	Recording #	Page #			
AMC 308516	JWH #44	2298	350			18	14N	09W
AMC 308517	JWH #45	2298	352			18	14N	09W
AMC 308518	JWH #46	2298	354			18	14N	09W
AMC 308519	JWH #47	2298	356			18	14N	09W
AMC 308520	JWH #48	2298	358			18	14N	09W
AMC 308521	JWH #49	2298	360			13	14N	10W
AMC 308522	JWH #50	2298	362			13	14N	10W
AMC 308523	JWH #51	2298	364			18	14N	09W
AMC 308524	JWH #52	2298	366			18	14N	09W
AMC 308525	JWH #53	2298	368			18	14N	09W
AMC 308526	JWH #54	2298	370			18	14N	09W
AMC 308527	JWH #55	2298	372			18	14N	09W
AMC 308528	JWH #56	2298	374			18	14N	09W
AMC 308529	JWH #57	2298	376			18	14N	09W
AMC 308530	JWH #58	2298	378			18	14N	09W
AMC 308531	JWH #59	2298	380			18	14N	09W
AMC 308532	JWH #60	2298	382			19	14N	09W
AMC 308533	JWH #61	2298	384			19	14N	09W
AMC 308534	JWH #62	2298	386			19	14N	09W
AMC 308535	JWH #63	2298	388			19	14N	09W
AMC 308536	JWH #64	2298	390			19	14N	09W
AMC 308537	JWH #65	2298	392			19	14N	09W
AMC 308538	JWH #66	2298	394			19	14N	09W
AMC 308539	JWH #67	2298	396			19	14N	09W
AMC 308540	JWH #68	2298	398			19	14N	09W
AMC 308541	JWH #69	2298	400			24	14N	10W
AMC 308542	JWH #70	2298	402			24	14N	10W
AMC 308543	JWH #71	2298	404			24	14N	10W
AMC 308544	JWH #72	2298	406			24	14N	10W
AMC 308545	JWH #73	2298	408			24	14N	10W
AMC 308546	JWH #74	2298	410			24	14N	10W
AMC 308547	JWH #75	2298	412			24	14N	10W
AMC 308548	JWH #76	2298	414			24	14N	10W
AMC 308549	JWH #77	2298	416			24	14N	10W
AMC 317120	LAW 1	2407	887			28	15N	10W
AMC 317121	LAW 2	2407	889			28	15N	10W
AMC 317122	LAW 3	2407	891			28	15N	10W
AMC 317123	LAW 4	2407	893			28	15N	10W
AMC 317124	LAW 5	2407	895			33	15N	10W
AMC 317125	LAW 6	2407	897			33	15N	10W
AMC 317126	LAW 7	2407	899			33	15N	10W
AMC 317127	LAW 8	2407	901			33	15N	10W

34

PHOENIX, ARIZONA
 2006 AUG 24 9:31
 RECEIVED
 B.L.M. AZ STATE OFFICE

42/50

EXHIBIT A

County: Yavapai

State: AZ

BLM Serial #	Claim Name	Original Recording		Amended Recording		
		Recording #	Page #	Recording #	Page #	Sec Twp Range
AMC 317128	LAW 9	2407	903			33 15N 10W
AMC 317129	LAW 10	2407	905			33 15N 10W
AMC 317130	LAW 11	2407	907			33 15N 10W
AMC 317131	LAW 12	2407	909			33 15N 10W
AMC 317132	LAW 13	2407	911			28 15N 10W
AMC 317133	LAW 14	2407	913			28 15N 10W
AMC 317134	LAW 15	2407	915			28 15N 10W
AMC 317135	LAW 16	2407	917			28 15N 10W
AMC 317136	LAW 17	2407	919			33 15N 10W
AMC 317137	LAW 18	2407	921			33 15N 10W
AMC 317138	LAW 19	2407	923			33 15N 10W
AMC 317139	LAW 20	2407	925			33 15N 10W
AMC 317140	LAW 21	2407	927			33 15N 10W
AMC 317141	LAW 22	2407	929			33 15N 10W
AMC 317142	LAW 23	2407	931			33 15N 10W
AMC 317143	LAW 24	2407	933			33 15N 10W
AMC 317144	LAW 25	2407	934			28 15N 10W
AMC 317145	LAW 26	2407	936			28 15N 10W
AMC 317146	LAW 27	2407	938			28 15N 10W
AMC 317147	LAW 28	2407	940			28 15N 10W
AMC 317148	LAW 29	2407	942			28 15N 10W
AMC 317149	LAW 30	2407	943			28 15N 10W
AMC 317150	LAW 31	2407	945			28 15N 10W
AMC 317151	LAW 32	2407	947			28 15N 10W
AMC 317152	LAW 33	2407	949			33 15N 10W
AMC 317153	LAW 34	2407	951			33 15N 10W
AMC 317154	LAW 35	2407	953			33 15N 10W
AMC 317155	LAW 36	2407	955			33 15N 10W
AMC 317156	LAW 37	2407	957			33 15N 10W
AMC 317157	LAW 38	2407	959			33 15N 10W
AMC 317158	LAW 39	2407	961			33 15N 10W
AMC 317159	LAW 40	2407	963			33 15N 10W
AMC 317160	LAW 41	2407	965			28 15N 10W
AMC 317161	LAW 42	2407	967			28 15N 10W
AMC 317162	LAW 43	2407	969			28 15N 10W
AMC 317163	LAW 44	2407	971			28 15N 10W
AMC 317164	LAW 45	2407	973			28 15N 10W
AMC 317165	LAW 46	2407	975			28 15N 10W
AMC 317166	LAW 47	2407	977			28 15N 10W
AMC 317167	LAW 48	2407	979			28 15N 10W
AMC 317168	LAW 49	2407	981			33 15N 10W
AMC 317169	LAW 50	2407	983			33 15N 10W

PHOENIX, ARIZONA

2006 AUG 24 9:31

RECEIVED
BLM AZ STATE OFFICE

12/50

EXHIBIT A

County: Yavapai

State: AZ

BLM Serial #	Claim Name	Original Recording		Amended Recording				
		Recording #	Page #	Recording #	Page #	Sec	Twp	Range
AMC 317170	LAW 51	2407	985			33	15N	10W
AMC 317171	LAW 52	2407	987			33	15N	10W
AMC 317172	LAW 53	2407	989			33	15N	10W
AMC 317173	LAW 54	2407	991			33	15N	10W
AMC 317174	LAW 55	2407	993			33	15N	10W
AMC 317175	LAW 56	2407	995			33	15N	10W
AMC 317176	LAW 57	2407	997			28	15N	10W
AMC 317177	LAW 58	2407	999			28	15N	10W
AMC 317178	LAW 59	2408	1			28	15N	10W
AMC 317179	LAW 60	2408	3			28	15N	10W
AMC 317180	LAW 61	2408	5			28	15N	10W
AMC 317181	LAW 62	2408	7			28	15N	10W
AMC 317182	LAW 63	2408	9			28	15N	10W
AMC 317183	LAW 64	2408	11			28	15N	10W
AMC 317184	LAW 65	2408	13			33	15N	10W
AMC 317185	LAW 66	2408	15			33	15N	10W
AMC 317186	LAW 67	2408	17			33	15N	10W
AMC 317187	LAW 68	2408	19			33	15N	10W
AMC 317188	LAW 69	2408	21			33	15N	10W
AMC 317189	LAW 70	2408	23			33	15N	10W
AMC 317190	LAW 71	2408	25			33	15N	10W
AMC 317191	LAW 72	2408	27			33	15N	10W
AMC 317192	LAW 73	2408	29			28	15N	10W
AMC 317193	LAW 74	2408	31			28	15N	10W
AMC 317194	LAW 75	2408	33			28	15N	10W
AMC 317195	LAW 76	2408	35			28	15N	10W
AMC 317196	LAW 77	2408	37			28	15N	10W
AMC 317197	LAW 78	2408	39			28	15N	10W
AMC 317198	LAW 79	2408	41			28	15N	10W
AMC 317199	LAW 80	2408	43			28	15N	10W
AMC 317200	LAW 81	2408	45			33	15N	10W
AMC 317201	LAW 82	2408	47			33	15N	10W
AMC 317202	LAW 83	2408	49			33	15N	10W
AMC 317203	LAW 84	2408	51			33	15N	10W
AMC 317204	LAW 85	2408	53			33	15N	10W
AMC 317205	LAW 86	2408	55			33	15N	10W
AMC 317206	LAW 87	2408	57			33	15N	10W
AMC 317207	LAW 88	2408	59			33	15N	10W
AMC 317208	LAW 89	2408	61			28	15N	10W
AMC 317209	LAW 90	2408	63			28	15N	10W
AMC 317210	LAW 91	2408	65			28	15N	10W
AMC 317211	LAW 92	2408	67			28	15N	10W

PHOENIX, ARIZONA

2006 AUG 24 A 9: 31

RECEIVED
BLM STATE OFFICE

42/50

EXHIBIT A

County: Yavapai

State: AZ

BLM Serial #	Claim Name	Original Recording		Amended Recording				
		Recording #	Page #	Recording #	Page #	Sec	Twp	Range
AMC 317212	LAW 93	2408	69			28	15N	10W
AMC 317213	LAW 94	2408	71			28	15N	10W
AMC 317214	LAW 95	2408	73			28	15N	10W
AMC 317215	LAW 96	2408	75			28	15N	10W
AMC 317216	LAW 97	2408	77			33	15N	10W
AMC 317217	LAW 98	2408	79			33	15N	10W
AMC 317218	LAW 99	2408	81			33	15N	10W
AMC 317219	LAW 100	2408	83			33	15N	10W
AMC 317220	LAW 101	2408	85			33	15N	10W
AMC 317221	LAW 102	2408	87			33	15N	10W
AMC 317222	LAW 103	2408	89			33	15N	10W
AMC 317223	LAW 104	2408	91			33	15N	10W
AMC 317224	LAW 105	2408	93			28	15N	10W
AMC 317225	LAW 106	2408	95			28	15N	10W
AMC 317226	LAW 107	2408	97			28	15N	10W
AMC 317227	LAW 108	2408	99			28	15N	10W
AMC 317228	LAW 109	2408	101			28	15N	10W
AMC 317229	LAW 110	2408	103			28	15N	10W
AMC 317230	LAW 111	2408	105			28	15N	10W
AMC 317231	LAW 112	2408	107			28	15N	10W
AMC 317232	LAW 113	2408	109			33	15N	10W
AMC 317233	LAW 114	2408	111			33	15N	10W
AMC 317234	LAW 115	2408	113			33	15N	10W
AMC 317235	LAW 116	2408	115			33	15N	10W
AMC 317236	LAW 117	2408	117			33	15N	10W
AMC 317237	LAW 118	2408	119			33	15N	10W
AMC 317238	LAW 119	2408	121			33	15N	10W
AMC 317239	LAW 120	2408	123			33	15N	10W
AMC 317240	LAW 121	2408	125			27	15N	10W
AMC 317241	LAW 122	2408	127			27	15N	10W
AMC 317242	LAW 123	2408	129			27	15N	10W
AMC 317243	LAW 124	2408	131			27	15N	10W
AMC 317244	LAW 125	2408	133			27	15N	10W
AMC 317245	LAW 126	2408	135			27	15N	10W
AMC 317246	LAW 127	2408	137			27	15N	10W
AMC 317247	LAW 128	2408	139			27	15N	10W
AMC 317248	LAW 129	2408	141			34	15N	10W
AMC 317249	LAW 130	2408	143			34	15N	10W
AMC 317250	LAW 131	2408	145			34	15N	10W
AMC 317251	LAW 132	2408	147			34	15N	10W
AMC 317252	LAW 133	2408	149			34	15N	10W
AMC 317253	LAW 134	2408	151			34	15N	10W

PHOENIX, ARIZONA
 2006 AUG 24 9:31 AM
 RECEIVED BLM AZ STATE OFFICE

EXHIBIT A

County: Yavapai

State: AZ

BLM Serial #	Claim Name	Original Recording		Amended Recording				
		Recording #	Page #	Recording #	Page #	Sec	Twp	Range
AMC 317254	LAW 135	2408	153			34	15N	10W
AMC 317255	LAW 136	2408	155			34	15N	10W
AMC 317256	LAW 137	2408	157			34	15N	10W
AMC 317257	LAW 138	2408	159			34	15N	10W
AMC 317258	LAW 139	2408	161			34	15N	10W
AMC 317259	LAW 140	2408	163			34	15N	10W
AMC 317260	LAW 141	2408	165			34	15N	10W
AMC 317261	LAW 142	2408	167			34	15N	10W
AMC 317262	LAW 143	2408	169			34	15N	10W
AMC 317263	LAW 144	2408	171			34	15N	10W
AMC 317268	LAW 149	2408	181			34	15N	10W
AMC 317269	LAW 150	2408	183			34	15N	10W
AMC 317270	LAW 151	2408	185			34	15N	10W
AMC 317271	LAW 152	2408	187			34	15N	10W
AMC 317276	LAW 157	2408	197			34	15N	10W
AMC 317277	LAW 158	2408	199			34	15N	10W
AMC 317278	LAW 159	2408	201			34	15N	10W
AMC 317279	LAW 160	2408	203			34	15N	10W
AMC 317284	LAW 165	2408	213			35	15N	10W
AMC 317285	LAW 166	2408	215			35	15N	10W
AMC 317286	LAW 167	2408	217			35	15N	10W
AMC 317287	LAW 168	2408	219			35	15N	10W
AMC 317292	LAW 173	2408	229			35	15N	10W
AMC 317293	LAW 174	2408	231			35	15N	10W
AMC 317294	LAW 175	2408	233			35	15N	10W
AMC 317295	LAW 176	2408	235			35	15N	10W
AMC 317296	LAW 177	2408	237			35	15N	10W
AMC 317297	LAW 178	2408	239			35	15N	10W
AMC 317298	LAW 179	2408	241			35	15N	10W
AMC 317299	LAW 180	2408	243			35	15N	10W
AMC 317300	LAW 181	2408	245			35	15N	10W
AMC 317301	LAW 182	2408	247			35	15N	10W
AMC 317302	LAW 183	2408	249			35	15N	10W
AMC 317303	LAW 184	2408	251			35	15N	10W
AMC 317304	LAW 185	2408	253			35	15N	10W
AMC 317305	LAW 186	2408	255			35	15N	10W
AMC 317306	LAW 187	2408	257			35	15N	10W
AMC 317307	LAW 188	2408	259			35	15N	10W
AMC 317308	LAW 189	2408	261			35	15N	10W
AMC 317309	LAW 190	2408	263			35	15N	10W
AMC 317310	LAW 191	2408	265			35	15N	10W
AMC 317311	LAW 192	2408	267			35	15N	10W

PHOENIX, ARIZONA

AUG 24 9 31 AM '06

RECEIVED
BLM, AZ STATE OFFICE

Handwritten signature/initials

EXHIBIT A

County: Yavapai

State: AZ

BLM Serial #	Claim Name	Original Recording		Amended Recording		
		Recording #	Page #	Recording #	Page #	Sec Twp Range
AMC 317312	LAW 193	2408	269			26 15N 10W
AMC 317313	LAW 194	2408	271			26 15N 10W
AMC 317314	LAW 195	2408	273			26 15N 10W
AMC 317315	LAW 196	2408	275			26 15N 10W
AMC 317316	LAW 197	2408	277			35 15N 10W
AMC 317317	LAW 198	2408	279			35 15N 10W
AMC 317318	LAW 199	2408	281			35 15N 10W
AMC 317319	LAW 200	2408	283			35 15N 10W
AMC 317320	LAW 201	2408	285			35 15N 10W
AMC 317321	LAW 202	2408	287			35 15N 10W
AMC 317322	LAW 203	2408	289			35 15N 10W
AMC 317323	LAW 204	2408	291			35 15N 10W
AMC 317324	LAW 205	2408	293			26 15N 10W
AMC 317325	LAW 206	2408	295			26 15N 10W
AMC 317326	LAW 207	2408	297			26 15N 10W
AMC 317327	LAW 208	2408	299			35 15N 10W
AMC 317328	LAW 209	2408	301			35 15N 10W
AMC 317329	LAW 210	2408	303			35 15N 10W
AMC 317330	LAW 211	2408	305			35 15N 10W
AMC 317331	LAW 212	2408	307			35 15N 10W
AMC 317332	LAW 213	2408	309			35 15N 10W
AMC 317333	LAW 214	2408	311			35 15N 10W
AMC 317334	LAW 215	2408	313			35 15N 10W
AMC 317335	LAW 216	2408	315			26 15N 10W
AMC 317336	LAW 217	2408	317			26 15N 10W
AMC 317337	LAW 218	2408	319			26 15N 10W
AMC 317338	LAW 219	2408	321			26 15N 10W
AMC 317339	LAW 220	2408	323			35 15N 10W
AMC 317340	LAW 221	2408	325			35 15N 10W
AMC 317341	LAW 222	2408	327			35 15N 10W
AMC 317342	LAW 223	2408	329			35 15N 10W
AMC 317343	LAW 224	2408	331			35 15N 10W
AMC 317344	LAW 225	2408	333			35 15N 10W
AMC 317345	LAW 226	2408	335			35 15N 10W
AMC 317346	LAW 227	2408	337			35 15N 10W
AMC 317347	LAW 228	2408	339			26 15N 10W
AMC 317348	LAW 229	2408	341			26 15N 10W
AMC 317349	LAW 230	2408	343			26 15N 10W
AMC 317350	LAW 231	2408	345			26 15N 10W
AMC 317351	LAW 232	2408	347			26 15N 10W
AMC 317352	LAW 233	2408	349			35 15N 10W
AMC 317353	LAW 234	2408	351			35 15N 10W

PHOENIX, ARIZONA
 2006 AUG 24 A 9: 31
 RECEIVED
 BLM, AZ STATE OFFICE

Date: 8/22/2006

42/50

EXHIBIT A

County: Yavapai

State: AZ

BLM Serial #	Claim Name	Original Recording		Amended Recording		
		Recording #	Page #	Recording #	Page #	Sec Twp Range
AMC 317354	LAW 235	2408	353			35 15N 10W
AMC 317355	LAW 236	2408	355			35 15N 10W
AMC 317356	LAW 237	2408	357			35 15N 10W
AMC 317357	LAW 238	2408	359			35 15N 10W
AMC 317358	LAW 239	2408	361			35 15N 10W
AMC 317359	LAW 240	2408	363			35 15N 10W
AMC 322631	JWH 80	2494	611			07 14N 09W
AMC 322632	JWH 81	2494	613			07 14N 09W
AMC 322633	JWH 82	2494	615			07 14N 09W
AMC 322634	JWH 83	2494	617			07 14N 09W
AMC 362070	KIM-1	4166	88			09 14N 09W
AMC 362071	KIM-2	4166	89			09 14N 09W
AMC 362072	KIM-3	4166	90			09 14N 09W
AMC 362073	KIM-4	4166	91			09 14N 09W
AMC 362074	KIM-5	4166	92			09 14N 09W
AMC 362075	KIM-6	4166	93			09 14N 09W
AMC 362076	KIM-7	4166	94			09 14N 09W
AMC 362077	KIM-8	4166	95			09 14N 09W
AMC 362078	KIM-9	4166	96			09 14N 09W
AMC 362079	KIM-10	4166	97			09 14N 09W
AMC 362080	KIM-11	4166	98			09 14N 09W
AMC 362081	KIM-12	4166	99			09 14N 09W
AMC 362082	KIM-13	4166	100			09 14N 09W
AMC 362083	KIM-14	4166	101			09 14N 09W
AMC 362084	KIM-15	4166	102			09 14N 09W
AMC 362085	KIM-16	4166	103			09 14N 09W
AMC 362086	KIM-17	4166	104			08 14N 09W
AMC 362087	KIM-18	4166	105			08 14N 09W
AMC 362088	KIM-19	4166	106			08 14N 09W
AMC 362089	KIM-20	4166	107			08 14N 09W
AMC 362090	KIM-21	4166	108			08 14N 09W
AMC 362091	KIM-22	4166	109			08 14N 09W
AMC 362092	KIM-23	4166	110			08 14N 09W
AMC 362093	KIM-24	4166	111			08 14N 09W
AMC 362094	KIM-25	4166	112			08 14N 09W
AMC 362095	KIM-26	4166	113			08 14N 09W
AMC 362096	KIM-27	4166	114			08 14N 09W
AMC 362097	KIM-28	4166	115			08 14N 09W
AMC 362098	KIM-29	4166	116			08 14N 09W
AMC 362099	KIM-30	4166	117			08 14N 09W
AMC 362100	KIM-31	4166	118			09 14N 09W
AMC 362101	KIM-32	4166	119			09 14N 09W

PHOENIX, ARIZONA
 AUG 24 9:31 AM
 RECEIVED
 BLM AZ STATE OFFICE

Date: 8/22/2006

42/50

EXHIBIT A

County: Yavapai

State: AZ

BLM Serial #	Claim Name	Original Recording		Amended Recording				
		Recording #	Page #	Recording #	Page #	Sec	Twp	Range
AMC 362102	KIM-33	4166	120			09	14N	09W
AMC 364582	WP-1	4214	518			08	14N	09W
AMC 364583	WP-2	4214	519			08	14N	09W
AMC 364584	WP-3	4214	520			08	14N	09W
AMC 364585	WP-4	4214	521			08	14N	09W
AMC 364586	WP-5	4214	522			08	14N	09W
AMC 364587	WP-6	4214	523			08	14N	09W
AMC 364588	WP-7	4214	524			08	14N	09W
AMC 364595	WP-14	4214	531			08	14N	09W
AMC 364596	WP-15	4214	532			08	14N	09W
AMC 364597	WP-16	4214	533			08	14N	09W
AMC 364598	WP-17	4214	534			08	14N	09W
AMC 364599	WP-18	4214	535			08	14N	09W
AMC 364600	WP-19	4214	536			08	14N	09W
AMC 364601	WP-20	4214	537			08	14N	09W
AMC 364602	WP-21	4214	538			08	14N	09W
AMC 364603	WP-22	4214	539			08	14N	09W
AMC 366982	WP-23	4302	834			08	14N	09W
AMC 366983	WP-24	4302	835			08	14N	09W
AMC 366984	WP-25	4302	836			08	14N	09W
AMC 366985	WP-26	4302	837			08	14N	09W
AMC 366986	WP-27	4302	838			08	14N	09W
AMC 366987	WP-28	4302	839			08	14N	09W
Total # Of Claims: 610								

PHOENIX, ARIZONA

2006 AUG 24 A 9: 31

RECEIVED
BLM, AZ STATE OFFICE

23/50

United States Department of the Interior
 Bureau of Land Management
 BUSINESS & SUPPORT SVCS DIV
 ONE N CENTRAL AVE
 PHOENIX, AZ 85004 -2203
 Phone: (602) 417-9200

Receipt

No: 1342537

Transaction #: 1387769		ENTERED INTO COMPUTER SEP 13 2006 <i>FB</i>
Date of Transaction: 08/24/2006		
CUSTOMER:	PHELPS DODGE CORPORATION ONE N CENTRAL AVE PHOENIX, AZ 85004	

LINE #	QTY	DESCRIPTION	REMARKS	UNIT PRICE	TOTAL
1	1.00	LOCATABLE MINERALS / MINING CLAIMS-NOT NEW-UNADJUD, ONE AUTH NO. ONLY / MINING CLAIM MONEY RECEIVED (455) CASES: AMC31840/\$76250.00	MAINT 2007 (610)	- n/a -	76250.00
TOTAL:					\$76,250.00

PAYMENT INFORMATION			
1	AMOUNT:	\$76,250.00	POSTMARKED: N/A
	TYPE:	CHECK	RECEIVED: 08/24/2006
	CHECK NO:	544891	
	NAME:	PHELPS DODGE CORPORATION ONE N CENTRAL AVE PHOENIX AZ 85004	

REMARKS

This receipt was generated by the automated BLM Collections and Billing System and is a paper representation of a portion of the official electronic record contained therein.

Message:

610 ROWS RETRIEVED

CBS Export Results Report

Include Resolved Records

Record Status

- Error Records (E/M/I)
- Accepted Records (A/W)
- "On Hold" Records (H)
- All Records (for s/n or receipt nr)
- Exported, No Results From CBS
- New (not yet exported)

Search Criteria Responsible Ar

Enter export Date (mm/dd/yyyy) ALL
Serial Number match (optional)
Receipt Nr (optional) 1342537
Export Nr (exclusive)
LR2000 User (defaults to login) ALL

- User (U,X)
- Programme
- All (U,P,X)

Query

Reset

User

EXHIBIT A

County: Yavapai

State: AZ

BLM Serial #	Claim Name	Original Recording		Amended Recording				
		Recording #	Page #	Recording #	Page #	Sec	Twp	Range
AMC 031840	RS 129	1185	243			34	15N	10W
AMC 031841	RS 130	1185	245			34	15N	10W
AMC 031842	RS 131	1185	247			34	15N	10W
AMC 031843	RS 132	1185	249			34	15N	10W
AMC 031844	RS 133	1185	251			34	15N	10W
AMC 031845	RS 134	1185	253			34	15N	10W
AMC 031846	RS 135	1185	255			34	15N	10W
AMC 031847	RS 136	1185	257			34	15N	10W
AMC 031856	RS 145	1185	275			34	15N	10W
AMC 031857	RS 146	1185	277			34	15N	10W
AMC 031858	RS 147	1185	279			34	15N	10W
AMC 031859	RS 148	1185	281			34	15N	10W
AMC 031860	RS 149	1185	283			34	15N	10W
AMC 031861	RS 150	1185	285			34	15N	10W
AMC 031862	RS 151	1185	287			34	15N	10W
AMC 031863	RS 152	1185	289			34	15N	10W
AMC 031872	RS 165	1185	307			34	15N	10W
AMC 031873	RS 166	1185	309			34	15N	10W
AMC 031874	RS 167	1185	311			34	15N	10W
AMC 031875	RS 168	1185	313			34	15N	10W
AMC 031884	RS 181	1185	331			34	15N	10W
AMC 031885	RS 182	1185	333			34	15N	10W
AMC 031886	RS 183	1185	335			34	15N	10W
AMC 031887	RS 184	1185	337			34	15N	10W
AMC 031896	RS 197	1185	355			34	15N	10W
AMC 031897	RS 198	1185	357			34	15N	10W
AMC 031898	RS 199	1185	359			34	15N	10W
AMC 031899	RS 200	1185	361			34	15N	10W
AMC 031900	RS 213	1185	363			34	15N	10W
AMC 031901	RS 214	1185	365			34	15N	10W
AMC 031902	RS 215	1185	367			34	15N	10W
AMC 031903	RS 216	1185	369			34	15N	10W
AMC 038690	DEER NO. 3	580	730			12	14N	10W
AMC 038691	DEER NO. 4	580	731			12	14N	10W
AMC 038692	DEER NO. 5	580	732			12	14N	10W
AMC 038693	DEER NO. 6	580	733			12	14N	10W
AMC 038694	DEER NO. 7A	1202	282			12	14N	10W
AMC 038695	DEER NO. 8A	1202	284			12	14N	10W
AMC 038696	DEER NO. 9	580	881			12	14N	10W
AMC 038708	DEER # 21	669	962			12	14N	10W
AMC 038709	DEER # 22	669	963			12	14N	10W
AMC 038710	DEER # 23	669	964			12	14N	10W

Date: 8/15/2005

Page: 1 of 15

RECEIVED
 BLM, AZ STATE OFFICE
 2005 AUG 19 P 2:00
 PHOENIX, ARIZONA

ENTERED IN COMPUTER

AS 8/22/05

42/50

EXHIBIT A

County: Yavapai

State: AZ

BLM Serial #	Claim Name	Original Recording		Amended Recording				
		Recording #	Page #	Recording #	Page #	Sec	Twp	Range
AMC 038711	DEER # 24	669	965			12	14N	10W
AMC 038712	DEER # 25	669	966			12	14N	10W
AMC 038713	DEER # 26	669	967			12	14N	10W
AMC 038714	DEER # 27	669	968			12	14N	10W
AMC 038715	DEER # 28	669	969			13	14N	10W
AMC 038716	DEER # 29	669	970			13	14N	10W
AMC 038717	DEER # 30	669	971			12	14N	10W
AMC 038718	DEER # 31	669	972			12	14N	10W
AMC 038719	DEER # 32	669	973			12	14N	10W
AMC 038720	DEER # 33	669	974			12	14N	10W
AMC 038721	DEER # 34	669	975			13	14N	10W
AMC 038722	DEER # 35	669	976			13	14N	10W
AMC 038723	DEER # 36	669	977			13	14N	10W
AMC 038724	DEER # 37	669	978			13	14N	10W
AMC 038725	DEER # 38	669	979			12	14N	10W
AMC 038726	DEER # 39	669	980			12	14N	10W
AMC 038727	DEER # 40	669	981			12	14N	10W
AMC 038728	DEER # 41	669	982			12	14N	10W
AMC 038729	DEER # 42	669	983			13	14N	10W
AMC 038730	DEER # 43	669	984			13	14N	10W
AMC 038731	DEER # 44	669	985			13	14N	10W
AMC 038732	DEER # 45	669	986			13	14N	10W
AMC 038733	DEER # 46	669	987			13	14N	10W
AMC 038734	DEER # 47	669	988			13	14N	10W
AMC 038735	DEER # 48	669	989			11	14N	10W
AMC 038736	DEER # 49	669	990			11	14N	10W
AMC 038737	DEER # 50	669	991			14	14N	10W
AMC 038738	DEER # 51	669	992			14	14N	10W
AMC 038739	DEER # 52	669	993			14	14N	10W
AMC 038740	DEER # 53 (RELOCATION)	695	390			13	14N	10W
AMC 038741	DEER # 54	669	995			14	14N	10W
AMC 038742	DEER # 55	669	996			14	14N	10W
AMC 038743	DEER # 56	669	997			14	14N	10W
AMC 038744	DEER # 57	669	998			14	14N	10W
AMC 038745	DEER # 58	669	999			14	14N	10W
AMC 038746	DEER # 59	670	001			14	14N	10W
AMC 038747	DEER # 60 (RELOCATION)	695	391			14	14N	10W
AMC 038748	DEER # 61	670	003			14	14N	10W
AMC 038749	DEER # 62	670	004			14	14N	10W
AMC 038750	DEER # 63	670	005			14	14N	10W
AMC 038751	DEER # 64	670	006			14	14N	10W
AMC 038767	DEER # 81	938	474			12	14N	10W

Date: 8/15/2005

Page: 2 of 15

RECEIVED
 B.L.M. AZ STATE OFFICE
 2005 AUG 16 P 1:59
 PHOENIX, ARIZONA

ENTERED IN COMPUTER

RE 8/22/05

42/5

EXHIBIT A

County: Yavapai

State: AZ

BLM Serial #	Claim Name	Original Recording		Amended Recording		Sec	Twp	Range
		Recording #	Page #	Recording #	Page #			
AMC 038768	DEER # 82	938	475			12	14N	10W
AMC 038769	DEER # 83	938	476			12	14N	10W
AMC 038770	DEER # 84	938	477			12	14N	10W
AMC 061004	BONANZA	156	243	1385	655	07	14N	09W
AMC 061005	POLARIS	156	247	4214	514	08	14N	09W
AMC 062882	KEYNOTE	108	189			20	14N	09W
AMC 062883	MOON ANCHOR	076	374			19	14N	09W
AMC 062884	BIRD EYE	076	375			19	14N	09W
						20	14N	09W
AMC 062885	LONGVIEW	050	191	071	025	30	14N	09W
AMC 062886	NINO	017	007			19	14N	09W
AMC 062887	QUEEN EXTENSION #1	004	538			20	14N	09W
AMC 062888	BRUCE #1	608	348			19	14N	09W
AMC 062889	BRUCE #3	608	350			19	14N	09W
AMC 062890	R & R #2	608	345			18	14N	09W
AMC 062891	JOS #5	576	129			19	14N	09W
AMC 062892	JOS #6	576	130			19	14N	09W
AMC 062893	CYPRUS NO 1	005	483	025	589	20	14N	09W
AMC 062894	CYPRUS NO 2	005	484	025	590	20	14N	09W
AMC 062895	CYPRUS NO 3	005	485	025	591	20	14N	09W
AMC 062896	CYPRUS NO. 4	013	022	049	525	20	14N	09W
AMC 062897	CYPRUS NO. 5	013	023	049	526	17	14N	09W
AMC 062898	CYPRUS NO 6	013	024	049	527	20	14N	09W
AMC 062899	CYPRUS #7	049	528			19	14N	09W
AMC 062900	CYPRUS #8	049	529			19	14N	09W
AMC 062901	CYPRUS #9	049	530			19	14N	09W
AMC 062902	CYPRUS #10	049	531			19	14N	09W
AMC 062903	CYPRUS #11	049	532			19	14N	09W
AMC 062904	CYPRUS #12	049	533			19	14N	09W
AMC 062905	CYPRUS #13	049	534			19	14N	09W
AMC 062906	CYPRUS # 14	071	024			20	14N	09W
AMC 062907	CYPRUS #15	162	190			18	14N	09W
AMC 062908	L. & W.	015	227			19	14N	09W
AMC 062909	L. & W. NO. 3	015	230			19	14N	09W
AMC 062910	L. & W. NO. 4	015	231			19	14N	09W
AMC 062911	L. & W. NO. 5	015	232			19	14N	09W
AMC 062912	BETA NO. 1	013	546			19	14N	09W
AMC 062913	BETA NO. 2	013	547	025	588	19	14N	09W
AMC 062914	BETA NO. 3	013	548			19	14N	09W
AMC 062915	PLYMOUTH	131	046			17	14N	09W
AMC 062916	PLYMOUTH EXTENSION	156	246			20	14N	09W
AMC 062917	VALENTIA	156	248			17	14N	09W

Date: 8/15/2005

Page: 3 of 15

RECEIVED
 B.L.M. AZ STATE OFFICE
 VALLEJO
 2005 AUG 16 1:59 PM
 PHOENIX, ARIZONA

RE 8/22/05

41/5

EXHIBIT A

County: Yavapai

State: AZ

BLM Serial #	Claim Name	Original Recording		Amended Recording				
		Recording #	Page #	Recording #	Page #	Sec	Twp	Range
AMC 063176	OCTAROON	144	367			14	14N	10W
AMC 063177	OCTAROON NO. 1	144	368			14	14N	10W
AMC 063178	RED MT. COPPER NO 1	358	215			14	14N	10W
AMC 063179	RED MT. COPPER NO 2	358	216			14	14N	10W
AMC 063180	RED MT. COPPER NO 3	358	217			14	14N	10W
AMC 063181	RED MT. COPPER NO 4	358	218			14	14N	10W
AMC 063182	RED MT. COPPER NO 5	358	219			14	14N	10W
AMC 063183	RED MT. COPPER NO 6	358	220			14	14N	10W
AMC 063184	RED MT. COPPER NO 7	358	221			14	14N	10W
AMC 063185	RED MT. COPPER NO 8	358	222			14	14N	10W
AMC 063186	RED MT. COPPER NO 9	358	223			23	14N	10W
AMC 063187	COPPER-RIDGE NO 1	358	206			14	14N	10W
AMC 063188	COPPER-RIDGE NO 2	358	207			15	14N	10W
AMC 063189	COPPER-RIDGE NO 3	358	208			15	14N	10W
AMC 063190	COPPER RIDGE NO 4	358	209			14	14N	10W
AMC 063191	COPPER RIDGE NO 5	358	210			15	14N	10W
AMC 063192	COPPER RIDGE NO 6	358	211			22	14N	10W
AMC 063193	COPPER RIDGE NO 7	358	212			22	14N	10W
AMC 063194	COPPER RIDGE NO 8	358	213			22	14N	10W
AMC 063195	COPPER RIDGE NO 9	358	214			22	14N	10W
AMC 063196	ISO #1	563	346			14	14N	10W
AMC 063197	ISO #2	563	347			15	14N	10W
AMC 063198	ISO #3	563	348			15	14N	10W
AMC 063199	ISO #4	563	349			15	14N	10W
AMC 063200	ISO #5	563	350			15	14N	10W
AMC 063201	ISO #6	563	351			15	14N	10W
AMC 063202	ISO #7	563	352			23	14N	10W
AMC 063203	ISO #8	563	353			23	14N	10W
AMC 063204	ISO #9	563	354			23	14N	10W
AMC 063205	ISO #10	563	355			22	14N	10W
AMC 063206	ISO #11	563	356			22	14N	10W
AMC 063207	ISO #12	563	357			22	14N	10W
AMC 063208	ISO #13	563	358			15	14N	10W
AMC 063209	ISO #14	563	359			22	14N	10W
AMC 063210	ISO #15	568	502			15	14N	10W
AMC 063211	ISO #16	568	503			15	14N	10W
AMC 063227	JLM 10	1230	885	4214	516	08	14N	09W
AMC 063228	JLM 11	1230	887			08	14N	09W
AMC 063229	JLM 12	1230	889			08	14N	09W
AMC 063236	CY-1 (AMENDED)	905	225	1230	903	08	14N	09W
AMC 063238	CY-28	1230	911			08	14N	09W
AMC 063249	CY-6	905	230	4214	517	08	14N	09W

PHOENIX, ARIZONA

2005 AUG 16 P 1:59

RECEIVED
BLM, AZ STATE OFFICE

Date: 8/15/2005

Page: 4 of 15

42/51
8/22/05

EXHIBIT A

County: Yavapai

State: AZ

BLM Serial #	Claim Name	Original Recording		Amended Recording		Sec	Twp	Range
		Recording #	Page #	Recording #	Page #			
AMC 063250	CY-7	905	231			08	14N	09W
AMC 063251	CY-8	905	232			08	14N	09W
AMC 063252	CY-9	905	233			08	14N	09W
AMC 063253	CY-10	905	234			08	14N	09W
AMC 063254	CY-11	905	235			08	14N	09W
AMC 063255	CY-12	905	236			08	14N	09W
AMC 079981	R & R #1	608	344			19	14N	09W
AMC 079982	R & R #3	608	346			18	14N	09W
AMC 079983	R & R #4	608	347			19	14N	09W
AMC 079984	BRUCE #2	608	349			19	14N	09W
AMC 079985	JOS #1	576	125			19	14N	09W
AMC 079986	JOS #2	576	126			19	14N	09W
AMC 079987	JOS #3	576	127	761	181	19	14N	09W
AMC 079988	JOS #4	576	128			19	14N	09W
AMC 079989	COMBINE NO. 2	511	463			18	14N	09W
AMC 079990	L. & W. NO. 1	015	228			19	14N	09W
AMC 079991	L. & W. NO. 2	015	229			19	14N	09W
AMC 079992	L. & W. NO. 6	015	233			19	14N	09W
AMC 079993	L. & W. FRACTION	015	226	761	182	19	14N	09W
AMC 079994	POSSIBILITIES NO. 1	015	225			19	14N	09W
AMC 131683	PONDEROSA	1385	650	4214	515	07	14N	09W
AMC 159967	BM 1	1441	332			26	15N	10W
AMC 159968	BM 2	1441	334			26	15N	10W
AMC 305766	BEV 1	2265	277			09	14N	09W
AMC 305767	BEV 2	2265	279			09	14N	09W
AMC 305768	BEV 3	2265	281			09	14N	09W
AMC 305769	BEV 4	2265	283			09	14N	09W
AMC 305770	BEV 5	2265	285			09	14N	09W
AMC 305771	BEV 6	2265	287			09	14N	09W
AMC 305772	BEV 7	2265	289			09	14N	09W
AMC 305773	BEV 8	2265	291			09	14N	09W
AMC 305774	BEV 9	2265	293			09	14N	09W
AMC 305775	BEV 10	2265	295			09	14N	09W
AMC 305776	BEV 11	2265	297			09	14N	09W
AMC 305777	BEV 12	2265	299			09	14N	09W
AMC 305778	BEV 13	2265	301			09	14N	09W
AMC 305779	BEV 14	2265	303			09	14N	09W
AMC 305780	BEV 15	2265	305			09	14N	09W
AMC 305781	BEV 16	2265	307			09	14N	09W
AMC 305782	BEV 17	2265	309			09	14N	09W
AMC 305783	BEV 18	2265	311			09	14N	09W
AMC 305784	BEV 19	2265	313			09	14N	09W

RECEIVED
 BLM, AZ STATE OFFICE
 2005 AUG 19 P 1:59
 PHOENIX, ARIZONA

Date: 8/15/2005

Page: 5 of 15

ENTERED IN COMPUTER
 8/22/05
EE

42/c

EXHIBIT A

County: Yavapai

State: AZ

BLM Serial #	Claim Name	Original Recording		Amended Recording				
		Recording #	Page #	Recording #	Page #	Sec	Twp	Range
AMC 305785	BEV 20	2265	315			09	14N	09W
AMC 305786	BEV 21	2265	317			09	14N	09W
AMC 305787	BEV 22	2265	319			09	14N	09W
AMC 305788	BEV 23	2265	321			09	14N	09W
AMC 305789	BEV 24	2265	323			09	14N	09W
AMC 305790	BEV 25	2265	325			09	14N	09W
AMC 305791	BEV 26	2265	327			09	14N	09W
AMC 305792	BEV 27	2265	329			09	14N	09W
AMC 305793	BEV 28	2265	331			09	14N	09W
AMC 305794	BEV 29	2265	333			09	14N	09W
AMC 305795	BEV 30	2265	335			09	14N	09W
AMC 305796	BEV 31	2265	337			09	14N	09W
AMC 305797	BEV 32	2265	339			09	14N	09W
AMC 305798	BEV 33	2265	341			09	14N	09W
AMC 305799	BEV 34	2265	343			09	14N	09W
AMC 305800	BEV 35	2265	345			09	14N	09W
AMC 305801	BEV 36	2265	347			09	14N	09W
AMC 305802	BEV 37	2265	349			09	14N	09W
AMC 305803	BEV 38	2265	351			09	14N	09W
AMC 305804	BEV 39	2265	353			09	14N	09W
AMC 305805	BEV 40	2265	355			09	14N	09W
AMC 305806	BEV 41	2265	357			09	14N	09W
AMC 305807	BEV 42	2265	359			09	14N	09W
AMC 305808	BEV 43	2265	361			09	14N	09W
AMC 305809	BEV 44	2265	363			09	14N	09W
AMC 305810	BEV 45	2265	365			09	14N	09W
AMC 305811	BEV 46	2265	367			09	14N	09W
AMC 305812	BEV 47	2265	369			09	14N	09W
AMC 305813	BEV 48	2265	371			09	14N	09W
AMC 305814	BEV 49	2265	373			09	14N	09W
AMC 305815	BEV 50	2265	375			09	14N	09W
AMC 305816	BEV 51	2265	377			09	14N	09W
AMC 305817	BEV 52	2265	379			09	14N	09W
AMC 305818	BEV 53	2265	381			09	14N	09W
AMC 305819	BEV 54	2265	383			09	14N	09W
AMC 308466	FSM #1	2297	161			20	14N	09W
AMC 308467	FSM #2	2297	163			20	14N	09W
AMC 308468	FSM #3	2297	165			20	14N	09W
AMC 308469	FSM #4	2297	167			20	14N	09W
AMC 308470	FSM #5	2297	169			20	14N	09W
AMC 308471	FSM #6	2297	171			20	14N	09W
AMC 308472	FSM #7	2297	173			20	14N	09W

RECEIVED
 BLM, AZ STATE OFFICE
 2005 AUG 16 P 1:59
 PHOENIX, ARIZONA

Date: 8/15/2005

Page: 6 of 15

ENTERED IN COMPUTER

RE 8/22/05

42/51

EXHIBIT A

County: Yavapai

State: AZ

BLM Serial #	Claim Name	Original Recording		Amended Recording				
		Recording #	Page #	Recording #	Page #	Sec	Twp	Range
AMC 308473	JWH #1	2297	105			07	14N	09W
AMC 308474	JWH #2	2297	107			07	14N	09W
AMC 308475	JWH #3	2297	109			07	14N	09W
AMC 308476	JWH #4	2297	111			07	14N	09W
AMC 308477	JWH #5	2297	113			07	14N	09W
AMC 308478	JWH #6	2297	115			07	14N	09W
AMC 308479	JWH #7	2297	117			07	14N	09W
AMC 308480	JWH #8	2297	119			07	14N	09W
AMC 308481	JWH #9	2297	121			07	14N	09W
AMC 308482	JWH #10	2297	123			07	14N	09W
AMC 308483	JWH #11	2297	125			07	14N	09W
AMC 308484	JWH #12	2297	127			07	14N	09W
AMC 308485	JWH #13	2297	129			07	14N	09W
AMC 308486	JWH #14	2297	131			07	14N	09W
AMC 308487	JWH #15	2297	133			07	14N	09W
AMC 308488	JWH #16	2297	135			07	14N	09W
AMC 308489	JWH #17	2297	137			07	14N	09W
AMC 308490	JWH #18	2297	139			07	14N	09W
AMC 308491	JWH #19	2297	141			07	14N	09W
AMC 308492	JWH #20	2297	143			07	14N	09W
AMC 308493	JWH #21	2297	145			18	14N	09W
AMC 308494	JWH #22	2297	147			18	14N	09W
AMC 308495	JWH #23	2297	149			18	14N	09W
AMC 308496	JWH #24	2297	151			18	14N	09W
AMC 308497	JWH #25	2297	153			18	14N	09W
AMC 308498	JWH #26	2297	155			18	14N	09W
AMC 308499	JWH #27	2297	157			18	14N	09W
AMC 308500	JWH #28	2297	159			18	14N	09W
AMC 308501	JWH #29	2298	320			13	14N	10W
AMC 308502	JWH #30	2298	322			13	14N	10W
AMC 308503	JWH #31	2298	324			18	14N	09W
AMC 308504	JWH #32	2298	326			18	14N	09W
AMC 308505	JWH #33	2298	328			18	14N	09W
AMC 308506	JWH #34	2298	330			18	14N	09W
AMC 308507	JWH #35	2298	332			18	14N	09W
AMC 308508	JWH #36	2298	334			18	14N	09W
AMC 308509	JWH #37	2298	336			18	14N	09W
AMC 308510	JWH #38	2298	338			13	14N	10W
AMC 308511	JWH #39	2298	340			13	14N	10W
AMC 308512	JWH #40	2298	342			13	14N	10W
AMC 308513	JWH #41	2298	344			18	14N	09W
AMC 308514	JWH #42	2298	346			18	14N	09W

Date: 8/15/2005

Page: 7 of 15

PHOENIX, ARIZONA

2005 AUG 16 P 1:59

RECEIVED
BLM, AZ STATE OFFICE

ENTERED IN COMPUTER
8/22/05

42/88

EXHIBIT A

County: Yavapai

State: AZ

BLM Serial #	Claim Name	Original Recording		Amended Recording		Sec	Twp	Range
		Recording #	Page #	Recording #	Page #			
AMC 308515	JWH #43	2298	348			18	14N	09W
AMC 308516	JWH #44	2298	350			18	14N	09W
AMC 308517	JWH #45	2298	352			18	14N	09W
AMC 308518	JWH #46	2298	354			18	14N	09W
AMC 308519	JWH #47	2298	356			18	14N	09W
AMC 308520	JWH #48	2298	358			18	14N	09W
AMC 308521	JWH #49	2298	360			13	14N	10W
AMC 308522	JWH #50	2298	362			13	14N	10W
AMC 308523	JWH #51	2298	364			18	14N	09W
AMC 308524	JWH #52	2298	366			18	14N	09W
AMC 308525	JWH #53	2298	368			18	14N	09W
AMC 308526	JWH #54	2298	370			18	14N	09W
AMC 308527	JWH #55	2298	372			18	14N	09W
AMC 308528	JWH #56	2298	374			18	14N	09W
AMC 308529	JWH #57	2298	376			18	14N	09W
AMC 308530	JWH #58	2298	378			18	14N	09W
AMC 308531	JWH #59	2298	380			18	14N	09W
AMC 308532	JWH #60	2298	382			19	14N	09W
AMC 308533	JWH #61	2298	384			19	14N	09W
AMC 308534	JWH #62	2298	386			19	14N	09W
AMC 308535	JWH #63	2298	388			19	14N	09W
AMC 308536	JWH #64	2298	390			19	14N	09W
AMC 308537	JWH #65	2298	392			19	14N	09W
AMC 308538	JWH #66	2298	394			19	14N	09W
AMC 308539	JWH #67	2298	396			19	14N	09W
AMC 308540	JWH #68	2298	398			19	14N	09W
AMC 308541	JWH #69	2298	400			24	14N	10W
AMC 308542	JWH #70	2298	402			24	14N	10W
AMC 308543	JWH #71	2298	404			24	14N	10W
AMC 308544	JWH #72	2298	406			24	14N	10W
AMC 308545	JWH #73	2298	408			24	14N	10W
AMC 308546	JWH #74	2298	410			24	14N	10W
AMC 308547	JWH #75	2298	412			24	14N	10W
AMC 308548	JWH #76	2298	414			24	14N	10W
AMC 308549	JWH #77	2298	416			24	14N	10W
AMC 317120	LAW 1	2407	887			28	15N	10W
AMC 317121	LAW 2	2407	889			28	15N	10W
AMC 317122	LAW 3	2407	891			28	15N	10W
AMC 317123	LAW 4	2407	893			28	15N	10W
AMC 317124	LAW 5	2407	895			33	15N	10W
AMC 317125	LAW 6	2407	897			33	15N	10W
AMC 317126	LAW 7	2407	899			33	15N	10W

PHOENIX, ARIZONA

2005 AUG 16 P 1: 59

RECEIVED B.L.M. AZ STATE OFFICE

Date: 8/15/2005

Page: 8 of 15

ENTERED IN COMPUTER

8/22/05

42/50

EXHIBIT A

County: Yavapai

State: AZ

<u>BLM Serial #</u>	<u>Claim Name</u>	<u>Original Recording</u>		<u>Amended Recording</u>				
		<u>Recording #</u>	<u>Page #</u>	<u>Recording #</u>	<u>Page #</u>	<u>Sec</u>	<u>Twp</u>	<u>Range</u>
AMC 317127	LAW 8	2407	901			33	15N	10W
AMC 317128	LAW 9	2407	903			33	15N	10W
AMC 317129	LAW 10	2407	905			33	15N	10W
AMC 317130	LAW 11	2407	907			33	15N	10W
AMC 317131	LAW 12	2407	909			33	15N	10W
AMC 317132	LAW 13	2407	911			28	15N	10W
AMC 317133	LAW 14	2407	913			28	15N	10W
AMC 317134	LAW 15	2407	915			28	15N	10W
AMC 317135	LAW 16	2407	917			28	15N	10W
AMC 317136	LAW 17	2407	919			33	15N	10W
AMC 317137	LAW 18	2407	921			33	15N	10W
AMC 317138	LAW 19	2407	923			33	15N	10W
AMC 317139	LAW 20	2407	925			33	15N	10W
AMC 317140	LAW 21	2407	927			33	15N	10W
AMC 317141	LAW 22	2407	929			33	15N	10W
AMC 317142	LAW 23	2407	931			33	15N	10W
AMC 317143	LAW 24	2407	933			33	15N	10W
AMC 317144	LAW 25	2407	934			28	15N	10W
AMC 317145	LAW 26	2407	936			28	15N	10W
AMC 317146	LAW 27	2407	938			28	15N	10W
AMC 317147	LAW 28	2407	940			28	15N	10W
AMC 317148	LAW 29	2407	942			28	15N	10W
AMC 317149	LAW 30	2407	943			28	15N	10W
AMC 317150	LAW 31	2407	945			28	15N	10W
AMC 317151	LAW 32	2407	947			28	15N	10W
AMC 317152	LAW 33	2407	949			33	15N	10W
AMC 317153	LAW 34	2407	951			33	15N	10W
AMC 317154	LAW 35	2407	953			33	15N	10W
AMC 317155	LAW 36	2407	955			33	15N	10W
AMC 317156	LAW 37	2407	957			33	15N	10W
AMC 317157	LAW 38	2407	959			33	15N	10W
AMC 317158	LAW 39	2407	961			33	15N	10W
AMC 317159	LAW 40	2407	963			33	15N	10W
AMC 317160	LAW 41	2407	965			28	15N	10W
AMC 317161	LAW 42	2407	967			28	15N	10W
AMC 317162	LAW 43	2407	969			28	15N	10W
AMC 317163	LAW 44	2407	971			28	15N	10W
AMC 317164	LAW 45	2407	973			28	15N	10W
AMC 317165	LAW 46	2407	975			28	15N	10W
AMC 317166	LAW 47	2407	977			28	15N	10W
AMC 317167	LAW 48	2407	979			28	15N	10W
AMC 317168	LAW 49	2407	981			33	15N	10W

RECEIVED
 B.L.M. AZ STATE OFFICE
 2005 AUG 19 P 1:59
 PHOENIX, ARIZONA

Date: 8/15/2005

Page: 9 of 15

ENTERED IN COMPUTER

RE 8/22/05

5/2/05

EXHIBIT A

County: Yavapai

State: AZ

BLM Serial #	Claim Name	Original Recording		Amended Recording				
		Recording #	Page #	Recording #	Page #	Sec	Twp	Range
AMC 317169	LAW 50	2407	983			33	15N	10W
AMC 317170	LAW 51	2407	985			33	15N	10W
AMC 317171	LAW 52	2407	987			33	15N	10W
AMC 317172	LAW 53	2407	989			33	15N	10W
AMC 317173	LAW 54	2407	991			33	15N	10W
AMC 317174	LAW 55	2407	993			33	15N	10W
AMC 317175	LAW 56	2407	995			33	15N	10W
AMC 317176	LAW 57	2407	997			28	15N	10W
AMC 317177	LAW 58	2407	999			28	15N	10W
AMC 317178	LAW 59	2408	1			28	15N	10W
AMC 317179	LAW 60	2408	3			28	15N	10W
AMC 317180	LAW 61	2408	5			28	15N	10W
AMC 317181	LAW 62	2408	7			28	15N	10W
AMC 317182	LAW 63	2408	9			28	15N	10W
AMC 317183	LAW 64	2408	11			28	15N	10W
AMC 317184	LAW 65	2408	13			33	15N	10W
AMC 317185	LAW 66	2408	15			33	15N	10W
AMC 317186	LAW 67	2408	17			33	15N	10W
AMC 317187	LAW 68	2408	19			33	15N	10W
AMC 317188	LAW 69	2408	21			33	15N	10W
AMC 317189	LAW 70	2408	23			33	15N	10W
AMC 317190	LAW 71	2408	25			33	15N	10W
AMC 317191	LAW 72	2408	27			33	15N	10W
AMC 317192	LAW 73	2408	29			28	15N	10W
AMC 317193	LAW 74	2408	31			28	15N	10W
AMC 317194	LAW 75	2408	33			28	15N	10W
AMC 317195	LAW 76	2408	35			28	15N	10W
AMC 317196	LAW 77	2408	37			28	15N	10W
AMC 317197	LAW 78	2408	39			28	15N	10W
AMC 317198	LAW 79	2408	41			28	15N	10W
AMC 317199	LAW 80	2408	43			28	15N	10W
AMC 317200	LAW 81	2408	45			33	15N	10W
AMC 317201	LAW 82	2408	47			33	15N	10W
AMC 317202	LAW 83	2408	49			33	15N	10W
AMC 317203	LAW 84	2408	51			33	15N	10W
AMC 317204	LAW 85	2408	53			33	15N	10W
AMC 317205	LAW 86	2408	55			33	15N	10W
AMC 317206	LAW 87	2408	57			33	15N	10W
AMC 317207	LAW 88	2408	59			33	15N	10W
AMC 317208	LAW 89	2408	61			28	15N	10W
AMC 317209	LAW 90	2408	63			28	15N	10W
AMC 317210	LAW 91	2408	65			28	15N	10W

Date: 8/15/2005

Page: 10 of 15

RECEIVED BLM AZ STATE OFFICE
 PHOENIX, ARIZONA
 2005 AUG 19 1:58 PM
 ENTERED IN COMPUTER 8/22/05
 RE 8/22/05

EXHIBIT A

County: Yavapai

State: AZ

BLM Serial #	Claim Name	Original Recording		Amended Recording				
		Recording #	Page #	Recording #	Page #	Sec	Twp	Range
AMC 317211	LAW 92	2408	67			28	15N	10W
AMC 317212	LAW 93	2408	69			28	15N	10W
AMC 317213	LAW 94	2408	71			28	15N	10W
AMC 317214	LAW 95	2408	73			28	15N	10W
AMC 317215	LAW 96	2408	75			28	15N	10W
AMC 317216	LAW 97	2408	77			33	15N	10W
AMC 317217	LAW 98	2408	79			33	15N	10W
AMC 317218	LAW 99	2408	81			33	15N	10W
AMC 317219	LAW 100	2408	83			33	15N	10W
AMC 317220	LAW 101	2408	85			33	15N	10W
AMC 317221	LAW 102	2408	87			33	15N	10W
AMC 317222	LAW 103	2408	89			33	15N	10W
AMC 317223	LAW 104	2408	91			33	15N	10W
AMC 317224	LAW 105	2408	93			28	15N	10W
AMC 317225	LAW 106	2408	95			28	15N	10W
AMC 317226	LAW 107	2408	97			28	15N	10W
AMC 317227	LAW 108	2408	99			28	15N	10W
AMC 317228	LAW 109	2408	101			28	15N	10W
AMC 317229	LAW 110	2408	103			28	15N	10W
AMC 317230	LAW 111	2408	105			28	15N	10W
AMC 317231	LAW 112	2408	107			28	15N	10W
AMC 317232	LAW 113	2408	109			33	15N	10W
AMC 317233	LAW 114	2408	111			33	15N	10W
AMC 317234	LAW 115	2408	113			33	15N	10W
AMC 317235	LAW 116	2408	115			33	15N	10W
AMC 317236	LAW 117	2408	117			33	15N	10W
AMC 317237	LAW 118	2408	119			33	15N	10W
AMC 317238	LAW 119	2408	121			33	15N	10W
AMC 317239	LAW 120	2408	123			33	15N	10W
AMC 317240	LAW 121	2408	125			27	15N	10W
AMC 317241	LAW 122	2408	127			27	15N	10W
AMC 317242	LAW 123	2408	129			27	15N	10W
AMC 317243	LAW 124	2408	131			27	15N	10W
AMC 317244	LAW 125	2408	133			27	15N	10W
AMC 317245	LAW 126	2408	135			27	15N	10W
AMC 317246	LAW 127	2408	137			27	15N	10W
AMC 317247	LAW 128	2408	139			27	15N	10W
AMC 317248	LAW 129	2408	141			34	15N	10W
AMC 317249	LAW 130	2408	143			34	15N	10W
AMC 317250	LAW 131	2408	145			34	15N	10W
AMC 317251	LAW 132	2408	147			34	15N	10W
AMC 317252	LAW 133	2408	149			34	15N	10W

Date: 8/15/2005

RECEIVED
 B.L.M. AZ STATE OFFICE
 2005 AUG 16 P 1:59
 PHOENIX, ARIZONA

Page: 11 of 15
 ENTERED IN COMPUTER

50/22/5
 8/15/05

EXHIBIT A

County: Yavapai

State: AZ

BLM Serial #	Claim Name	Original Recording		Amended Recording			Twp	Range
		Recording #	Page #	Recording #	Page #	Sec		
AMC 317253	LAW 134	2408	151			34	15N	10W
AMC 317254	LAW 135	2408	153			34	15N	10W
AMC 317255	LAW 136	2408	155			34	15N	10W
AMC 317256	LAW 137	2408	157			34	15N	10W
AMC 317257	LAW 138	2408	159			34	15N	10W
AMC 317258	LAW 139	2408	161			34	15N	10W
AMC 317259	LAW 140	2408	163			34	15N	10W
AMC 317260	LAW 141	2408	165			34	15N	10W
AMC 317261	LAW 142	2408	167			34	15N	10W
AMC 317262	LAW 143	2408	169			34	15N	10W
AMC 317263	LAW 144	2408	171			34	15N	10W
AMC 317268	LAW 149	2408	181			34	15N	10W
AMC 317269	LAW 150	2408	183			34	15N	10W
AMC 317270	LAW 151	2408	185			34	15N	10W
AMC 317271	LAW 152	2408	187			34	15N	10W
AMC 317276	LAW 157	2408	197			34	15N	10W
AMC 317277	LAW 158	2408	199			34	15N	10W
AMC 317278	LAW 159	2408	201			34	15N	10W
AMC 317279	LAW 160	2408	203			34	15N	10W
AMC 317284	LAW 165	2408	213			35	15N	10W
AMC 317285	LAW 166	2408	215			35	15N	10W
AMC 317286	LAW 167	2408	217			35	15N	10W
AMC 317287	LAW 168	2408	219			35	15N	10W
AMC 317292	LAW 173	2408	229			35	15N	10W
AMC 317293	LAW 174	2408	231			35	15N	10W
AMC 317294	LAW 175	2408	233			35	15N	10W
AMC 317295	LAW 176	2408	235			35	15N	10W
AMC 317296	LAW 177	2408	237			35	15N	10W
AMC 317297	LAW 178	2408	239			35	15N	10W
AMC 317298	LAW 179	2408	241			35	15N	10W
AMC 317299	LAW 180	2408	243			35	15N	10W
AMC 317300	LAW 181	2408	245			35	15N	10W
AMC 317301	LAW 182	2408	247			35	15N	10W
AMC 317302	LAW 183	2408	249			35	15N	10W
AMC 317303	LAW 184	2408	251			35	15N	10W
AMC 317304	LAW 185	2408	253			35	15N	10W
AMC 317305	LAW 186	2408	255			35	15N	10W
AMC 317306	LAW 187	2408	257			35	15N	10W
AMC 317307	LAW 188	2408	259			35	15N	10W
AMC 317308	LAW 189	2408	261			35	15N	10W
AMC 317309	LAW 190	2408	263			35	15N	10W
AMC 317310	LAW 191	2408	265			35	15N	10W

Date: 8/15/2005

RECEIVED
 B.L.M. AZ STATE OFFICE
 2005 AUG 16 P 1:58
 PHOENIX, ARIZONA

Page: 12 of 15
 ENTERED IN COMPUTER
 RE 8/22/05

R/

EXHIBIT A

County: Yavapai

State: AZ

BLM Serial #	Claim Name	Original Recording		Amended Recording				
		Recording #	Page #	Recording #	Page #	Sec	Twp	Range
AMC 317311	LAW 192	2408	267			35	15N	10W
AMC 317312	LAW 193	2408	269			26	15N	10W
AMC 317313	LAW 194	2408	271			26	15N	10W
AMC 317314	LAW 195	2408	273			26	15N	10W
AMC 317315	LAW 196	2408	275			26	15N	10W
AMC 317316	LAW 197	2408	277			35	15N	10W
AMC 317317	LAW 198	2408	279			35	15N	10W
AMC 317318	LAW 199	2408	281			35	15N	10W
AMC 317319	LAW 200	2408	283			35	15N	10W
AMC 317320	LAW 201	2408	285			35	15N	10W
AMC 317321	LAW 202	2408	287			35	15N	10W
AMC 317322	LAW 203	2408	289			35	15N	10W
AMC 317323	LAW 204	2408	291			35	15N	10W
AMC 317324	LAW 205	2408	293			26	15N	10W
AMC 317325	LAW 206	2408	295			26	15N	10W
AMC 317326	LAW 207	2408	297			26	15N	10W
AMC 317327	LAW 208	2408	299			35	15N	10W
AMC 317328	LAW 209	2408	301			35	15N	10W
AMC 317329	LAW 210	2408	303			35	15N	10W
AMC 317330	LAW 211	2408	305			35	15N	10W
AMC 317331	LAW 212	2408	307			35	15N	10W
AMC 317332	LAW 213	2408	309			35	15N	10W
AMC 317333	LAW 214	2408	311			35	15N	10W
AMC 317334	LAW 215	2408	313			35	15N	10W
AMC 317335	LAW 216	2408	315			26	15N	10W
AMC 317336	LAW 217	2408	317			26	15N	10W
AMC 317337	LAW 218	2408	319			26	15N	10W
AMC 317338	LAW 219	2408	321			26	15N	10W
AMC 317339	LAW 220	2408	323			35	15N	10W
AMC 317340	LAW 221	2408	325			35	15N	10W
AMC 317341	LAW 222	2408	327			35	15N	10W
AMC 317342	LAW 223	2408	329			35	15N	10W
AMC 317343	LAW 224	2408	331			35	15N	10W
AMC 317344	LAW 225	2408	333			35	15N	10W
AMC 317345	LAW 226	2408	335			35	15N	10W
AMC 317346	LAW 227	2408	337			35	15N	10W
AMC 317347	LAW 228	2408	339			26	15N	10W
AMC 317348	LAW 229	2408	341			26	15N	10W
AMC 317349	LAW 230	2408	343			26	15N	10W
AMC 317350	LAW 231	2408	345			26	15N	10W
AMC 317351	LAW 232	2408	347			26	15N	10W
AMC 317352	LAW 233	2408	349			35	15N	10W

Date: 8/15/2005

Page: 13 of 15

RECEIVED
BLM, AZ STATE OFFICE
2005 AUG 19 P 1:58
PHOENIX, ARIZONA

ENTERED IN COMPUTER

RS 8/22/05 42/s

EXHIBIT A

County: Yavapai

State: AZ

BLM Serial #	Claim Name	Original Recording		Amended Recording				
		Recording #	Page #	Recording #	Page #	Sec	Twp	Range
AMC 317353	LAW 234	2408	351			35	15N	10W
AMC 317354	LAW 235	2408	353			35	15N	10W
AMC 317355	LAW 236	2408	355			35	15N	10W
AMC 317356	LAW 237	2408	357			35	15N	10W
AMC 317357	LAW 238	2408	359			35	15N	10W
AMC 317358	LAW 239	2408	361			35	15N	10W
AMC 317359	LAW 240	2408	363			35	15N	10W
AMC 322631	JWH 80	2494	611			07	14N	09W
AMC 322632	JWH 81	2494	613			07	14N	09W
AMC 322633	JWH 82	2494	615			07	14N	09W
AMC 322634	JWH 83	2494	617			07	14N	09W
AMC 362070	KIM-1	4166	88			09	14N	09W
AMC 362071	KIM-2	4166	89			09	14N	09W
AMC 362072	KIM-3	4166	90			09	14N	09W
AMC 362073	KIM-4	4166	91			09	14N	09W
AMC 362074	KIM-5	4166	92			09	14N	09W
AMC 362075	KIM-6	4166	93			09	14N	09W
AMC 362076	KIM-7	4166	94			09	14N	09W
AMC 362077	KIM-8	4166	95			09	14N	09W
AMC 362078	KIM-9	4166	96			09	14N	09W
AMC 362079	KIM-10	4166	97			09	14N	09W
AMC 362080	KIM-11	4166	98			09	14N	09W
AMC 362081	KIM-12	4166	99			09	14N	09W
AMC 362082	KIM-13	4166	100			09	14N	09W
AMC 362083	KIM-14	4166	101			09	14N	09W
AMC 362084	KIM-15	4166	102			09	14N	09W
AMC 362085	KIM-16	4166	103			09	14N	09W
AMC 362086	KIM-17	4166	104			08	14N	09W
AMC 362087	KIM-18	4166	105			08	14N	09W
AMC 362088	KIM-19	4166	106			08	14N	09W
AMC 362089	KIM-20	4166	107			08	14N	09W
AMC 362090	KIM-21	4166	108			08	14N	09W
AMC 362091	KIM-22	4166	109			08	14N	09W
AMC 362092	KIM-23	4166	110			08	14N	09W
AMC 362093	KIM-24	4166	111			08	14N	09W
AMC 362094	KIM-25	4166	112			08	14N	09W
AMC 362095	KIM-26	4166	113			08	14N	09W
AMC 362096	KIM-27	4166	114			08	14N	09W
AMC 362097	KIM-28	4166	115			08	14N	09W
AMC 362098	KIM-29	4166	116			08	14N	09W
AMC 362099	KIM-30	4166	117			08	14N	09W
AMC 362100	KIM-31	4166	118			09	14N	09W

RECEIVED
 B.L.M. AZ STATE OFFICE
 2005 AUG 19 P 1:58
 PHOENIX, ARIZONA

Date: 8/15/2005

Page: 14 of 15

ENTERED IN COMPUTER

RE 8/22/05

48/55

EXHIBIT A

County: Yavapai

State: AZ

BLM Serial #	Claim Name	Original Recording		Amended Recording				
		Recording #	Page #	Recording #	Page #	Sec	Twp	Range
AMC 362101	KIM-32	4166	119			09	14N	09W
AMC 362102	KIM-33	4166	120			09	14N	09W
AMC 364582	WP-1	4214	518			08	14N	09W
AMC 364583	WP-2	4214	519			08	14N	09W
AMC 364584	WP-3	4214	520			08	14N	09W
AMC 364585	WP-4	4214	521			08	14N	09W
AMC 364586	WP-5	4214	522			08	14N	09W
AMC 364587	WP-6	4214	523			08	14N	09W
AMC 364588	WP-7	4214	524			08	14N	09W
AMC 364595	WP-14	4214	531			08	14N	09W
AMC 364596	WP-15	4214	532			08	14N	09W
AMC 364597	WP-16	4214	533			08	14N	09W
AMC 364598	WP-17	4214	534			08	14N	09W
AMC 364599	WP-18	4214	535			08	14N	09W
AMC 364600	WP-19	4214	536			08	14N	09W
AMC 364601	WP-20	4214	537			08	14N	09W
AMC 364602	WP-21	4214	538			08	14N	09W
AMC 364603	WP-22	4214	539			08	14N	09W

Total # Of Claims: 605

RECEIVED
BLM, AZ STATE OFFICE
2005 AUG 16 P 1:58
PHOENIX, ARIZONA

Date: 8/15/2005

Page: 15 of 15
ENTERED IN COMPUTER

22 8/22/05

18/4

United States Department of the Interior
Bureau of Land Management
 BUSINESS & SUPPORT SVCS DIV
 222 N CENTRAL AVE
 PHOENIX, AZ 85004 -2203
 Phone: (602) 417-9200

Receipt	
No:	1130232

Transaction #: 1169276	
Date of Transaction: 08/16/2005	
CUSTOMER:	PHELPS DODGE CORPORATION ONE N CENTRAL AVE PHOENIX, AZ 85004

LINE #	QTY	DESCRIPTION	REMARKS	UNIT PRICE-	TOTAL
1	1.00	LOCATABLE MINERALS / MINING CLAIMS-NOT NEW-UNADJUD, ONE AUTH NO. ONLY / MINING CLAIM MONEY RECEIVED (455) CASES: AMC31840/\$75625.00	MAINT 2006 (605)	- n/a -	75625.00
TOTAL:					\$75,625.00

PAYMENT INFORMATION			
1	AMOUNT:	\$75,625.00	POSTMARKED: N/A
	TYPE:	CHECK	RECEIVED: 08/16/2005
	CHECK NO:	503919	
	NAME:	PHELPS DODGE CORPORATION ONE N CENTRAL AVE PHOENIX AZ 85004	

REMARKS

This receipt was generated by the automated BLM Collections and Billing System and is a paper representation of a portion of the official electronic record contained therein.

322631
362070
38688
61004
63137
62882

595 cl x 125 = 79981
74,375.00 TR

2004 AUG - 4 A 10: 53
RECEIVED
BLM. AZ STATE OFFICE
PHOENIX, ARIZONA

131683
159967
305766
308466
317120
31840
SC

August 4, 2004

Bureau of Land Management
Department of the Interior
222 North Central Avenue
Phoenix, Arizona 85004-2203

NOTICE OF INTENT TO HOLD MINING CLAIMS

Re: Payment of Annual Claim Maintenance Fee

Dear Sir or Madam:

This will serve as notice that Phelps Dodge Bagdad, Inc., formerly known as Cyprus Bagdad Copper Corporation, whose address for purposes of this filing is Land and Water Department, One North Central Ave., 17th Floor, Phoenix, Arizona 85004, intends to hold the mining claims and/or mill sites described on Exhibit A attached hereto for the assessment year ending at 12 o'clock, noon, on September 1, 2005 by payment of the annual maintenance fee of \$125 per claim or site. Payment of such amount is made herewith for such assessment year for each of the claims and sites, the name, and BLM serial number with the book and page or index number of recording of the location notice in the official records of Yavapai County, Arizona, of which, is set forth on Exhibit A attached hereto and by this reference incorporated herein.

Donald A. Stillwell
Donald A. Stillwell for
Phelps Dodge Bagdad, Inc.,

State of Arizona)
) ss.
County of Maricopa)

The foregoing instrument was acknowledged before me on Aug 4, 2004, by Donald A. Stillwell, agent of Phelps Dodge Bagdad, Inc.



[Signature]
Notary Public

BAG-900-0001-0000

Verify 10/22/04 SC
ENTERED INTO COMPUTER
8/30/04 aB

EXHIBIT A

Unpatented mining claims and mill sites located in the Eureka Mining District, Yavapai County, Arizona.
 Projects: Bagdad Mine and Bruce Mine

<u>BLM SERIAL #</u>	<u>Claim Name</u>	<u>Original Recording</u>		<u>Amended Recording</u>		<u>Map Location Reference</u>		
		<u>Book</u>	<u>Page</u>	<u>Book</u>	<u>Page</u>	<u>Sec</u>	<u>Twshp</u>	<u>Rnge</u>
A MC 131683	PONDEROSA	1385	650			7	T14N	R9W
A MC 159967	BM 1	1441	332			26	T15N	R10W
A MC 159968	BM 2	1441	334			26	T15N	R10W
A MC 305766	BEV 1	2265	277			9	T14N	R9W
A MC 305767	BEV 2	2265	279			9	T14N	R9W
A MC 305768	BEV 3	2265	281			9	T14N	R9W
A MC 305769	BEV 4	2265	283			9	T14N	R9W
A MC 305770	BEV 5	2265	285			9	T14N	R9W
A MC 305771	BEV 6	2265	287			9	T14N	R9W
A MC 305772	BEV 7	2265	289			9	T14N	R9W
A MC 305773	BEV 8	2265	291			9	T14N	R9W
A MC 305774	BEV 9	2265	293			9	T14N	R9W
A MC 305775	BEV 10	2265	295			9	T14N	R9W
A MC 305776	BEV 11	2265	297			9	T14N	R9W
A MC 305777	BEV 12	2265	299			9	T14N	R9W
A MC 305778	BEV 13	2265	301			9	T14N	R9W
A MC 305779	BEV 14	2265	303			9	T14N	R9W
A MC 305780	BEV 15	2265	305			9	T14N	R9W
A MC 305781	BEV 16	2265	307			9	T14N	R9W
A MC 305782	BEV 17	2265	309			9	T14N	R9W
A MC 305783	BEV 18	2265	311			9	T14N	R9W
A MC 305784	BEV 19	2265	313			9	T14N	R9W
A MC 305785	BEV 20	2265	315			9	T14N	R9W
A MC 305786	BEV 21	2265	317			9	T14	R9W
A MC 305787	BEV 22	2265	319			9	T14N	R9W
A MC 305788	BEV 23	2265	321			9	T14N	R9W
A MC 305789	BEV 24	2265	323			9	T14N	R9W
A MC 305790	BEV 25	2265	325			9	T14N	R9W
A MC 305791	BEV 26	2265	327			9	T14N	R9W
A MC 305792	BEV 27	2265	329			9	T14N	R9W
A MC 305793	BEV 28	2265	331			9	T14N	R9W
A MC 305794	BEV 29	2265	333			9	T14N	R9W
A MC 305795	BEV 30	2265	335			9	T14N	R9W
A MC 305796	BEV 31	2265	337			9	T14N	R9W
A MC 305797	BEV 32	2265	339			9	T14N	R9W
A MC 305798	BEV 33	2265	341			9	T14N	R9W
A MC 305799	BEV 34	2265	343			9	T14N	R9W
A MC 305800	BEV 35	2265	345			9	T14N	R9W
A MC 305801	BEV 36	2265	347			9	T14N	R9W
A MC 305802	BEV 37	2265	349			9	T14N	R9W
A MC 305803	BEV 38	2265	351			9	T14N	R9W
A MC 305804	BEV 39	2265	353			9	T14N	R9W
A MC 305805	BEV 40	2265	355			9	T14N	R9W
A MC 305806	BEV 41	2265	357			9	T14N	R9W
A MC 305807	BEV 42	2265	359			9	T14N	R9W
A MC 305808	BEV 43	2265	361			9	T14N	R9W
A MC 305809	BEV 44	2265	363			9	T14N	R9W

PHOENIX, ARIZONA

2004 AUG - 4 A 10:53

RECEIVED B.L.M. AZ STATE OFFICE

47

EXHIBIT A

Unpatented mining claims and mill sites located in the Eureka Mining District, Yavapai County, Arizona.
 Projects: Bagdad Mine and Bruce Mine

BLM SERIAL #	Claim Name	Original Recording		Amended Recording		Map Location Reference		
		Book	Page	Book	Page	Sec	Twshp	Rnge
A MC 305810	BEV 45	2265	365			9	T14N	R9W
A MC 305811	BEV 46	2265	367			9	T14N	R9W
A MC 305812	BEV 47	2265	369			9	T14N	R9W
A MC 305813	BEV 48	2265	371			9	T14N	R9W
A MC 305814	BEV 49	2265	373			9	T14N	R9W
A MC 305815	BEV 50	2265	375			9	T14N	R9W
A MC 305816	BEV 51	2265	377			9	T14N	R9W
A MC 305817	BEV 52	2265	379			9	T14N	R9W
A MC 305818	BEV 53	2265	381			9	T14N	R9W
A MC 305819	BEV 54	2265	383			9	T14N	R9W
A MC 308466	FSM #1	2297	161			20	T14N	R9W
A MC 308467	FSM #2	2297	163			20	T14N	R9W
A MC 308468	FSM #3	2297	165			20	T14N	R9W
A MC 308469	FSM #4	2297	167			20	T14N	R9W
A MC 308470	FSM #5	2297	169			20	T14N	R9W
A MC 308471	FSM #6	2297	171			20	T14N	R9W
A MC 308472	FSM #7	2297	173			20	T14N	R9W
A MC 308473	JWH #1	2297	105			7	T14N	R9W
A MC 308474	JWH #2	2297	107			7	T14N	R9W
A MC 308475	JWH #3	2297	109			7	T14N	R9W
A MC 308476	JWH #4	2297	111			7	T14N	R9W
A MC 308477	JWH #5	2297	113			7	T14N	R9W
A MC 308478	JWH #6	2297	115			7	T14N	R9W
A MC 308479	JWH #7	2297	117			7	T14N	R9W
A MC 308480	JWH #8	2297	119			7	T14N	R9W
A MC 308481	JWH #9	2297	121			7	T14N	R9W
A MC 308482	JWH #10	2297	123			7	T14N	R9W
A MC 308483	JWH #11	2297	125			7	T14N	R9W
A MC 308484	JWH #12	2297	127			7	T14N	R9W
A MC 308485	JWH #13	2297	129			7	T14N	R9W
A MC 308486	JWH #14	2297	131			7	T14N	R9W
A MC 308487	JWH #15	2297	133			7	T14N	R9W
A MC 308488	JWH #16	2297	135			7	T14N	R9W
A MC 308489	JWH #17	2297	137			7	T14N	R9W
A MC 308490	JWH #18	2297	139			7	T14N	R9W
A MC 308491	JWH #19	2297	141			7	T14N	R9W
A MC 308492	JWH #20	2297	143			7	T14N	R9W
A MC 308493	JWH #21	2297	145			18	T14N	R9W
A MC 308494	JWH #22	2297	147			18	T14N	R9W
A MC 308495	JWH #23	2297	149			18	T14N	R9W
A MC 308496	JWH #24	2297	151			18	T14N	R9W
A MC 308497	JWH #25	2297	153			18	T14N	R9W
A MC 308498	JWH #26	2297	155			18	T14N	R9W
A MC 308499	JWH #27	2297	157			18	T14N	R9W
A MC 308500	JWH #28	2297	159			18	T14N	R9W
A MC 308501	JWH #29	2298	320			13	T14N	R10W
A MC 308502	JWH #30	2298	322			13	T14N	R10W

PHOENIX, ARIZONA

2004 AUG - 4 10:53

RECEIVED
B.L.M. AZ STATE OFFICE

EXHIBIT A

Unpatented mining claims and mill sites located in the Eureka Mining District, Yavapai County, Arizona.
 Projects: Bagdad Mine and Bruce Mine

<u>BLM SERIAL #</u>	<u>Claim Name</u>	<u>Original Recording</u>		<u>Amended Recording</u>		<u>Map Location Reference</u>		
		<u>Book</u>	<u>Page</u>	<u>Book</u>	<u>Page</u>	<u>Sec</u>	<u>Twshp</u>	<u>Rnge</u>
A MC 308503	JWH #31	2298	324			18	T14N	R9W
A MC 308504	JWH #32	2298	326			18	T14N	R9W
A MC 308505	JWH #33	2298	328			18	T14N	R9W
A MC 308506	JWH #34	2298	330			18	T14N	R9W
A MC 308507	JWH #35	2298	332			18	T14N	R9W
A MC 308508	JWH #36	2298	334			18	T14N	R9W
A MC 308509	JWH #37	2298	336			18	T14N	R9W
A MC 308510	JWH #38	2298	338			13	T14N	R10W
A MC 308511	JWH #39	2298	340			13	T14N	R10W
A MC 308512	JWH #40	2298	342			13	T14N	R10W
A MC 308513	JWH #41	2298	344			18	T14N	R9W
A MC 308514	JWH #42	2298	346			18	T14N	R9W
A MC 308515	JWH #43	2298	348			18	T14N	R9W
A MC 308516	JWH #44	2298	350			18	T14N	R9W
A MC 308517	JWH #45	2298	352			18	T14N	R9W
A MC 308518	JWH #46	2298	354			18	T14N	R9W
A MC 308519	JWH #47	2298	356			18	T14N	R9W
A MC 308520	JWH #48	2298	358			18	T14N	R9W
A MC 308521	JWH #49	2298	360			13	T14N	R10W
A MC 308522	JWH #50	2298	362			13	T14N	R10W
A MC 308523	JWH #51	2298	364			18	T14N	R9W
A MC 308524	JWH #52	2298	366			18	T14N	R9W
A MC 308525	JWH #53	2298	368			18	T14N	R9W
A MC 308526	JWH #54	2298	370			18	T14N	R9W
A MC 308527	JWH #55	2298	372			18	T14N	R9W
A MC 308528	JWH #56	2298	374			18	T14N	R9W
A MC 308529	JWH #57	2298	376			18	T14N	R9W
A MC 308530	JWH #58	2298	378			18	T14N	R9W
A MC 308531	JWH #59	2298	380			18	T14N	R9W
A MC 308532	JWH #60	2298	382			19	T14N	R9W
A MC 308533	JWH #61	2298	384			19	T14N	R9W
A MC 308534	JWH #62	2298	386			19	T14N	R9W
A MC 308535	JWH #63	2298	388			19	T14N	R9W
A MC 308536	JWH #64	2298	390			19	T14N	R9W
A MC 308537	JWH #65	2298	392			19	T14N	R9W
A MC 308538	JWH #66	2298	394			19	T14N	R9W
A MC 308539	JWH #67	2298	396			19	T14N	R9W
A MC 308540	JWH #68	2298	398			19	T14N	R9W
A MC 308541	JWH #69	2298	400			24	T14N	R10W
A MC 308542	JWH #70	2298	402			24	T14N	R10W
A MC 308543	JWH #71	2298	404			24	T14N	R10W
A MC 308544	JWH #72	2298	406			24	T14N	R10W
A MC 308545	JWH #73	2298	408			24	T14N	R10W
A MC 308546	JWH #74	2298	410			24	T14N	R10W
A MC 308547	JWH #75	2298	412			24	T14N	R10W
A MC 308548	JWH #76	2298	414			24	T14N	R10W
A MC 308549	JWH #77	2298	416			24	T14N	R10W

PHOENIX, ARIZONA

2004 AUG - 4 10:53

B.L.M. AZ STATE OFFICE

RECEIVED

47

EXHIBIT A

Unpatented mining claims and mill sites located in the Eureka Mining District, Yavapai County, Arizona.
 Projects: Bagdad Mine and Bruce Mine

BLM SERIAL #	Claim Name	Original Recording		Amended Recording		Map Location Reference		
		Book	Page	Book	Page	Sec	Twshp	Rnge
A MC 317120	LAW 1	2407	887			28	T15N	R10W
A MC 317121	LAW 2	2407	889			28	T15N	R10W
A MC 317122	LAW 3	2407	891			28	T15N	R10W
A MC 317123	LAW 4	2407	893			28	T15N	R10W
A MC 317124	LAW 5	2407	895			33	T15N	R10W
A MC 317125	LAW 6	2407	897			33	T15N	R10W
A MC 317126	LAW 7	2407	899			33	T15N	R10W
A MC 317127	LAW 8	2407	901			33	T15N	R10W
A MC 317128	LAW 9	2407	903			33	T15N	R10W
A MC 317129	LAW 10	2407	905			33	T15N	R10W
A MC 317130	LAW 11	2407	907			33	T15N	R10W
A MC 317131	LAW 12	2407	909			33	T15N	R10W
A MC 317132	LAW 13	2407	911			28	T15N	R10W
A MC 317133	LAW 14	2407	913			28	T15N	R10W
A MC 317134	LAW 15	2407	915			28	T15N	R10W
A MC 317135	LAW 16	2407	917			28	T15N	R10W
A MC 317136	LAW 17	2407	919			33	T15N	R10W
A MC 317137	LAW 18	2407	921			33	T15N	R10W
A MC 317138	LAW 19	2407	923			33	T15N	R10W
A MC 317139	LAW 20	2407	925			33	T15N	R10W
A MC 317140	LAW 21	2407	927			33	T15N	R10W
A MC 317141	LAW 22	2407	929			33	T15N	R10W
A MC 317142	LAW 23	2407	931			33	T15N	R10W
A MC 317143	LAW 24	2407	933			33	T15N	R10W
A MC 317144	LAW 25	2407	934			28	T15N	R10W
A MC 317145	LAW 26	2407	936			28	T15N	R10W
A MC 317146	LAW 27	2407	938			28	T15N	R10W
A MC 317147	LAW 28	2407	940			28	T15N	R10W
A MC 317148	LAW 29	2407	942			28	T15N	R10W
A MC 317149	LAW 30	2407	943			28	T15N	R10W
A MC 317150	LAW 31	2407	945			28	T15N	R10W
A MC 317151	LAW 32	2407	947			28	T15N	R10W
A MC 317152	LAW 33	2407	949			33	T15N	R10W
A MC 317153	LAW 34	2407	951			33	T15N	R10W
A MC 317154	LAW 35	2407	953			33	T15N	R10W
A MC 317155	LAW 36	2407	955			33	T15N	R10W
A MC 317156	LAW 37	2407	957			33	T15N	R10W
A MC 317157	LAW 38	2407	959			33	T15N	R10W
A MC 317158	LAW 39	2407	961			33	T15N	R10W
A MC 317159	LAW 40	2407	963			33	T15N	R10W
A MC 317160	LAW 41	2407	965			28	T15N	R10W
A MC 317161	LAW 42	2407	967			28	T15N	R10W
A MC 317162	LAW 43	2407	969			28	T15N	R10W
A MC 317163	LAW 44	2407	971			28	T15N	R10W
A MC 317164	LAW 45	2407	973			28	T15N	R10W
A MC 317165	LAW 46	2407	975			28	T15N	R10W
A MC 317166	LAW 47	2407	977			28	T15N	R10W

PHOENIX, ARIZONA

2004 AUG - 4 10:59

RECEIVED B.L.M. AZ STATE OFFICE

77
4

EXHIBIT A

Unpatented mining claims and mill sites located in the Eureka Mining District, Yavapai County, Arizona.
 Projects: Bagdad Mine and Bruce Mine

<u>BLM SERIAL #</u>	<u>Claim Name</u>	<u>Original Recording</u>		<u>Amended Recording</u>		<u>Map Location Reference</u>		
		<u>Book</u>	<u>Page</u>	<u>Book</u>	<u>Page</u>	<u>Sec</u>	<u>Twshp</u>	<u>Rnge</u>
A MC 317167	LAW 48	2407	979			28	T15N	R10W
A MC 317168	LAW 49	2407	981			33	T15N	R10W
A MC 317169	LAW 50	2407	983			33	T15N	R10W
A MC 317170	LAW 51	2407	985			33	T15N	R10W
A MC 317171	LAW 52	2407	987			33	T15N	R10W
A MC 317172	LAW 53	2407	989			33	T15N	R10W
A MC 317173	LAW 54	2407	991			33	T15N	R10W
A MC 317174	LAW 55	2407	993			33	T15N	R10W
A MC 317175	LAW 56	2407	995			33	T15N	R10W
A MC 317176	LAW 57	2407	997			28	T15N	R10W
A MC 317177	LAW 58	2407	999			28	T15N	R10W
A MC 317178	LAW 59	2408	1			28	T15N	R10W
A MC 317179	LAW 60	2408	3			28	T15N	R10W
A MC 317180	LAW 61	2408	5			28	T15N	R10W
A MC 317181	LAW 62	2408	7			28	T15N	R10W
A MC 317182	LAW 63	2408	9			28	T15N	R10W
A MC 317183	LAW 64	2408	11			28	T15N	R10W
A MC 317184	LAW 65	2408	13			33	T15N	R10W
A MC 317185	LAW 66	2408	15			33	T15N	R10W
A MC 317186	LAW 67	2408	17			33	T15N	R10W
A MC 317187	LAW 68	2408	19			33	T15N	R10W
A MC 317188	LAW 69	2408	21			33	T15N	R10W
A MC 317189	LAW 70	2408	23			33	T15N	R10W
A MC 317190	LAW 71	2408	25			33	T15N	R10W
A MC 317191	LAW 72	2408	27			33	T15N	R10W
A MC 317192	LAW 73	2408	29			28	T15N	R10W
A MC 317193	LAW 74	2408	31			28	T15N	R10W
A MC 317194	LAW 75	2408	33			28	T15N	R10W
A MC 317195	LAW 76	2408	35			28	T15N	R10W
A MC 317196	LAW 77	2408	37			28	T15N	R10W
A MC 317197	LAW 78	2408	39			28	T15N	R10W
A MC 317198	LAW 79	2408	41			28	T15N	R10W
A MC 317199	LAW 80	2408	43			28	T15N	R10W
A MC 317200	LAW 81	2408	45			33	T15N	R10W
A MC 317201	LAW 82	2408	47			33	T15N	R10W
A MC 317202	LAW 83	2408	49			33	T15N	R10W
A MC 317203	LAW 84	2408	51			33	T15N	R10W
A MC 317204	LAW 85	2408	53			33	T15N	R10W
A MC 317205	LAW 86	2408	55			33	T15N	R10W
A MC 317206	LAW 87	2408	57			33	T15N	R10W
A MC 317207	LAW 88	2408	59			33	T15N	R10W
A MC 317208	LAW 89	2408	61			28	T15N	R10W
A MC 317209	LAW 90	2408	63			28	T15N	R10W
A MC 317210	LAW 91	2408	65			28	T15N	R10W
A MC 317211	LAW 92	2408	67			28	T15N	R10W
A MC 317212	LAW 93	2408	69			28	T15N	R10W
A MC 317213	LAW 94	2408	71			28	T15N	R10W

PHOENIX, ARIZONA

2004 AUG -4 A 10:53

RECEIVED
B.L.M. AZ STATE OFFICE

EXHIBIT A

Unpatented mining claims and mill sites located in the Eureka Mining District, Yavapai County, Arizona.
 Projects: Bagdad Mine and Bruce Mine

<u>BLM SERIAL #</u>	<u>Claim Name</u>	<u>Original Recording</u>		<u>Amended Recording</u>		<u>Map Location Reference</u>		
		<u>Book</u>	<u>Page</u>	<u>Book</u>	<u>Page</u>	<u>Sec</u>	<u>Twshp</u>	<u>Rnge</u>
A MC 317214	LAW 95	2408	73			28	T15N	R10W
A MC 317215	LAW 96	2408	75			28	T15N	R10W
A MC 317216	LAW 97	2408	77			33	T15N	R10W
A MC 317217	LAW 98	2408	79			33	T15N	R10W
A MC 317218	LAW 99	2408	81			33	T15N	R10W
A MC 317219	LAW 100	2408	83			33	T15N	R10W
A MC 317220	LAW 101	2408	85			33	T15N	R10W
A MC 317221	LAW 102	2408	87			33	T15N	R10W
A MC 317222	LAW 103	2408	89			33	T15N	R10W
A MC 317223	LAW 104	2408	91			33	T15N	R10W
A MC 317224	LAW 105	2408	93			28	T15N	R10W
A MC 317225	LAW 106	2408	95			28	T15N	R10W
A MC 317226	LAW 107	2408	97			28	T15N	R10W
A MC 317227	LAW 108	2408	99			28	T15N	R10W
A MC 317228	LAW 109	2408	101			28	T15N	R10W
A MC 317229	LAW 110	2408	103			28	T15N	R10W
A MC 317230	LAW 111	2408	105			28	T15N	R10W
A MC 317231	LAW 112	2408	107			28	T15N	R10W
A MC 317232	LAW 113	2408	109			33	T15N	R10W
A MC 317233	LAW 114	2408	111			33	T15N	R10W
A MC 317234	LAW 115	2408	113			33	T15N	R10W
A MC 317235	LAW 116	2408	115			33	T15N	R10W
A MC 317236	LAW 117	2408	117			33	T15N	R10W
A MC 317237	LAW 118	2408	119			33	T15N	R10W
A MC 317238	LAW 119	2408	121			33	T15N	R10W
A MC 317239	LAW 120	2408	123			33	T15N	R10W
A MC 317240	LAW 121	2408	125			27	T15N	R10W
A MC 317241	LAW 122	2408	127			27	T15N	R10W
A MC 317242	LAW 123	2408	129			27	T15N	R10W
A MC 317243	LAW 124	2408	131			27	T15N	R10W
A MC 317244	LAW 125	2408	133			27	T15N	R10W
A MC 317245	LAW 126	2408	135			27	T15N	R10W
A MC 317246	LAW 127	2408	137			27	T15N	R10W
A MC 317247	LAW 128	2408	139			27	T15N	R10W
A MC 317248	LAW 129	2408	141			34	T15N	R10W
A MC 317249	LAW 130	2408	143			34	T15N	R10W
A MC 317250	LAW 131	2408	145			34	T15N	R10W
A MC 317251	LAW 132	2408	147			34	T15N	R10W
A MC 317252	LAW 133	2408	149			34	T15N	R10W
A MC 317253	LAW 134	2408	151			34	T15N	R10W
A MC 317254	LAW 135	2408	153			34	T15N	R10W
A MC 317255	LAW 136	2408	155			34	T15N	R10W
A MC 317256	LAW 137	2408	157			34	T15N	R10W
A MC 317257	LAW 138	2408	159			34	T15N	R10W
A MC 317258	LAW 139	2408	161			34	T15N	R10W
A MC 317259	LAW 140	2408	163			34	T15N	R10W
A MC 317260	LAW 141	2408	165			34	T15N	R10W

PHOENIX, ARIZONA

2004 AUG - 4 10: 53

RECEIVED B.L.M. AZ STATE OFFICE

47

Unpatented mining claims and mill sites located in the Eureka Mining District, Yavapai County, Arizona.
 Projects: Bagdad Mine and Bruce Mine

EXHIBIT A

Date: 07/23/2004
 Time: 12:58:21
 Page: 7 of 13

BLM SERIAL # Claim Name

**Original Recording
 Book Page**

**Amended Recording
 Book Page**

**Map Location Reference
 Sec Twshp Rnge**

BLM SERIAL #	Claim Name	Original Recording Book	Original Recording Page	Amended Recording Book	Amended Recording Page	Map Location Reference Sec	Map Location Reference Twshp	Map Location Reference Rnge
A MC 317261	LAW 142	2408	167			34	T15N	R10W
A MC 317262	LAW 143	2408	169			34	T15N	R10W
A MC 317263	LAW 144	2408	171			34	T15N	R10W
A MC 317268	LAW 149	2408	181			34	T15N	R10W
A MC 317269	LAW 150	2408	183			34	T15N	R10W
A MC 317270	LAW 151	2408	185			34	T15N	R10W
A MC 317271	LAW 152	2408	187			34	T15N	R10W
A MC 317276	LAW 157	2408	197			34	T15N	R10W
A MC 317277	LAW 158	2408	199			34	T15N	R10W
A MC 317278	LAW 159	2408	201			34	T15N	R10W
A MC 317279	LAW 160	2408	203			34	T15N	R10W
A MC 317284	LAW 165	2408	213			34	T15N	R10W
A MC 317285	LAW 166	2408	215			34	T15N	R10W
A MC 317286	LAW 167	2408	217			35	T15N	R10W
A MC 317287	LAW 168	2408	219			35	T15N	R10W
A MC 317292	LAW 173	2408	229			35	T15N	R10W
A MC 317293	LAW 174	2408	231			35	T15N	R10W
A MC 317294	LAW 175	2408	233			35	T15N	R10W
A MC 317295	LAW 176	2408	235			35	T15N	R10W
A MC 317296	LAW 177	2408	237			35	T15N	R10W
A MC 317297	LAW 178	2408	239			35	T15N	R10W
A MC 317298	LAW 179	2408	241			35	T15N	R10W
A MC 317299	LAW 180	2408	243			35	T15N	R10W
MC 317300	LAW 181	2408	245			35	T15N	R10W
MC 317301	LAW 182	2408	247			35	T15N	R10W
MC 317302	LAW 183	2408	249			35	T15N	R10W
MC 317303	LAW 184	2408	251			35	T15N	R10W
MC 317304	LAW 185	2408	253			35	T15N	R10W
MC 317305	LAW 186	2408	255			35	T15N	R10W
MC 317306	LAW 187	2408	257			35	T15N	R10W
MC 317307	LAW 188	2408	259			35	T15N	R10W
MC 317308	LAW 189	2408	261			35	T15N	R10W
MC 317309	LAW 190	2408	263			35	T15N	R10W
MC 317310	LAW 191	2408	265			35	T15N	R10W
MC 317311	LAW 192	2408	267			35	T15N	R10W
MC 317312	LAW 193	2408	269			35	T15N	R10W
MC 17313	LAW 194	2408	271			35	T15N	R10W
MC 17314	LAW 195	2408	273			35	T15N	R10W
MC 7315	LAW 196	2408	275			35	T15N	R10W
MC 7316	LAW 197	2408	277			35	T15N	R10W
MC 7317	LAW 198	2408	279			35	T15N	R10W
MC 7318	LAW 199	2408	281			35	T15N	R10W
MC 7319	LAW 200	2408	283			35	T15N	R10W
MC 7320	LAW 201	2408	285			35	T15N	R10W
MC 7321	LAW 202	2408	287			35	T15N	R10W
MC 7322	LAW 203	2408	289			35	T15N	R10W
MC 7323	LAW 204	2408	291			35	T15N	R10W

PHOENIX, ARIZONA

RECEIVED B.L.M. AZ STATE OFFICE
 2004 AUG - 4 A 10: 57

EXHIBIT A

Unpatented mining claims and mill sites located in the Eureka Mining District, Yavapai County, Arizona.
 Projects: Bagdad Mine and Bruce Mine

BLM SERIAL #	Claim Name	Original Recording		Amended Recording		Map Location Reference		
		Book	Page	Book	Page	Sec	Twshp	Rnge
A MC 317324	LAW 205	2408	293			26	T15N	R10W
A MC 317325	LAW 206	2408	295			26	T15N	R10W
A MC 317326	LAW 207	2408	297			26	T15N	R10W
A MC 317327	LAW 208	2408	299			35	T15N	R10W
A MC 317328	LAW 209	2408	301			35	T15N	R10W
A MC 317329	LAW 210	2408	303			35	T15N	R10W
A MC 317330	LAW 211	2408	305			35	T15N	R10W
A MC 317331	LAW 212	2408	307			35	T15N	R10W
A MC 317332	LAW 213	2408	309			35	T15N	R10W
A MC 317333	LAW 214	2408	311			35	T15N	R10W
A MC 317334	LAW 215	2408	313			35	T15N	R10W
A MC 317335	LAW 216	2408	315			26	T15N	R10W
A MC 317336	LAW 217	2408	317			26	T15N	R10W
A MC 317337	LAW 218	2408	319			26	T15N	R10W
A MC 317338	LAW 219	2408	321			26	T15N	R10W
A MC 317339	LAW 220	2408	323			35	T15N	R10W
A MC 317340	LAW 221	2408	325			35	T15N	R10W
A MC 317341	LAW 222	2408	327			35	T15N	R10W
A MC 317342	LAW 223	2408	329			35	T15N	R10W
A MC 317343	LAW 224	2408	331			35	T15N	R10W
A MC 317344	LAW 225	2408	333			35	T15N	R10W
A MC 317345	LAW 226	2408	335			35	T15N	R10W
A MC 317346	LAW 227	2408	337			35	T15N	R10W
A MC 317347	LAW 228	2408	339			26	T15N	R10W
A MC 317348	LAW 229	2408	341			26	T15N	R10W
A MC 317349	LAW 230	2408	343			26	T15N	R10W
A MC 317350	LAW 231	2408	345			26	T15N	R10W
A MC 317351	LAW 232	2408	347			26	T15N	R10W
A MC 317352	LAW 233	2408	349			35	T15N	R10W
A MC 317353	LAW 234	2408	351			35	T15N	R10W
A MC 317354	LAW 235	2408	353			35	T15N	R10W
A MC 317355	LAW 236	2408	355			35	T15N	R10W
A MC 317356	LAW 237	2408	357			35	T15N	R10W
A MC 317357	LAW 238	2408	359			35	T15N	R10W
A MC 317358	LAW 239	2408	361			35	T15N	R10W
A MC 317359	LAW 240	2408	363			35	T15N	R10W
A MC 31840	RS 129	1185	243			34	T15N	R10W
A MC 31841	RS 130	1185	245			34	T15N	R10W
A MC 31842	RS 131	1185	247			34	T15N	R10W
A MC 31843	RS 132	1185	249			34	T15N	R10W
A MC 31844	RS 133	1185	251			34	T15N	R10W
A MC 31845	RS 134	1185	253			34	T15N	R10W
A MC 31846	RS 135	1185	255			34	T15N	R10W
A MC 31847	RS 136	1185	257			34	T15N	R10W
A MC 31856	RS 145	1185	275			34	T15N	R10W
A MC 31857	RS 146	1185	277			34	T15N	R10W
A MC 31858	RS 147	1185	279			34	T15N	R10W

PHOENIX, ARIZONA

2004 AUG - 4 A 10: 53

RECEIVED
B.L.M. AZ STATE OFFICE

EXHIBIT A

Unpatented mining claims and mill sites located in the Eureka Mining District, Yavapai County, Arizona.
 Projects: Bagdad Mine and Bruce Mine

BLM SERIAL #	Claim Name	Original Recording		Amended Recording		Map Location Reference		
		Book	Page	Book	Page	Sec	Twshp	Rnge
A MC 31859	RS 148	1185	281			34	T15N	R10W
A MC 31860	RS 149	1185	283			34	T15N	R10W
A MC 31861	RS 150	1185	285			34	T15N	R10W
A MC 31862	RS 151	1185	287			34	T15N	R10W
A MC 31863	RS 152	1185	289			34	T15N	R10W
A MC 31872	RS 165	1185	307			34	T15N	R10W
A MC 31873	RS 166	1185	309			34	T15N	R10W
A MC 31874	RS 167	1185	311			34	T15N	R10W
A MC 31875	RS 168	1185	313			34	T15N	R10W
A MC 31884	RS 181	1185	331			34	T15N	R10W
A MC 31885	RS 182	1185	333			34	T15N	R10W
A MC 31886	RS 183	1185	335			34	T15N	R10W
A MC 31887	RS 184	1185	337			34	T15N	R10W
A MC 31896	RS 197	1185	355			34	T15N	R10W
A MC 31897	RS 198	1185	357			34	T15N	R10W
A MC 31898	RS 199	1185	359			34	T15N	R10W
A MC 31899	RS 200	1185	361			34	T15N	R10W
A MC 31900	RS 213	1185	363			34	T15N	R10W
A MC 31901	RS 214	1185	365			34	T15N	R10W
A MC 31902	RS 215	1185	367			34	T15N	R10W
A MC 31903	RS 216	1185	369			34	T15N	R10W
A MC 322631	JWH 80	2494	611			7	T14N	R9W
A MC 322632	JWH 81	2494	613			7	T14N	R9W
A MC 322633	JWH 82	2494	615			7	T14N	R9W
A MC 322634	JWH 83	2494	617			7	T14N	R9W
A MC 362070	KIM-1	4166	88			9	T14N	R9W
A MC 362071	KIM-2	4166	89			9	T14N	R9W
A MC 362072	KIM-3	4166	90			9	T14N	R9W
A MC 362073	KIM-4	4166	91			9	T14N	R9W
A MC 362074	KIM-5	4166	92			9	T14N	R9W
A MC 362075	KIM-6	4166	93			9	T14N	R9W
A MC 362076	KIM-7	4166	94			9	T14N	R9W
A MC 362077	KIM-8	4166	95			9	T14N	R9W
A MC 362078	KIM-9	4166	96			9	T14N	R9W
A MC 362079	KIM-10	4166	97			9	T14N	R9W
A MC 362080	KIM-11	4166	98			9	T14N	R9W
A MC 362081	KIM-12	4166	99			9	T14N	R9W
A MC 362082	KIM-13	4166	100			9	T14N	R9W
A MC 362083	KIM-14	4166	101			9	T14N	R9W
A MC 362084	KIM-15	4166	102			9	T14N	R9W
A MC 362085	KIM-16	4166	103			9	T14N	R9W
A MC 362086	KIM-17	4166	104			8	T14N	R9W
A MC 362087	KIM-18	4166	105			8	T14N	R9W
A MC 362088	KIM-19	4166	106			8	T14N	R9W
A MC 362089	KIM-20	4166	107			8	T14N	R9W
A MC 362090	KIM-21	4166	108			8	T14N	R9W
A MC 362091	KIM-22	4166	109			8	T14N	R9W

PHOENIX, ARIZONA

2004 AUG - 4 A 10: 53

RECEIVED
B.L.M. AZ STATE OFFICE

EXHIBIT A

Unpatented mining claims and mill sites located in the Eureka Mining District, Yavapai County, Arizona.
 Projects: Bagdad Mine and Bruce Mine

BLM SERIAL #	Claim Name	Original Recording		Amended Recording		Map Location Reference		
		Book	Page	Book	Page	Sec	Twshp	Rnge
A MC 362092	KIM-23	4166	110			8	T14N	R9W
A MC 362093	KIM-24	4166	111			8	T14N	R9W
A MC 362094	KIM-25	4166	112			8	T14N	R9W
A MC 362095	KIM-26	4166	113			8	T14N	R9W
A MC 362096	KIM-27	4166	114			8	T14N	R9W
A MC 362097	KIM-28	4166	115			8	T14N	R9W
A MC 362098	KIM-29	4166	116			8	T14N	R9W
A MC 362099	KIM-30	4166	117			8	T14N	R9W
A MC 362100	KIM-31	4166	118			9	T14N	R9W
A MC 362101	KIM-32	4166	119			9	T14N	R9W
A MC 362102	KIM-33	4166	120			9	T14N	R9W
A MC 38690	DEER NO. 3	580	730			12	T14N	R10W
A MC 38691	DEER NO. 4	580	731			12	T14N	R10W
A MC 38692	DEER NO. 5	580	732			12	T14N	R10W
A MC 38693	DEER NO. 6	580	733			12	T14N	R10W
A MC 38694	DEER NO. 7A	1202	282			12	T14N	R10W
A MC 38695	DEER NO. 8A	1202	284			12	T14N	R10W
A MC 38696	DEER NO. 9	580	881			12	T14N	R10W
A MC 38708	DEER #21	669	962			12	T14N	R10W
A MC 38709	DEER # 22	669	963			12	T14N	R10W
A MC 38710	DEER # 23	669	964			12	T14N	R10W
A MC 38711	DEER # 24	669	965			12	T14N	R10W
A MC 38712	DEER # 25	669	966			12	T14N	R10W
A MC 38713	DEER # 26	669	967			12	T14N	R10W
A MC 38714	DEER#27	669	968			12	T14N	R10W
A MC 38715	DEER # 28	669	969			13	T14N	R10W
A MC 38716	DEER # 29	669	970			13	T14N	R10W
A MC 38717	DEER # 30	669	971			12	T14N	R10W
A MC 38718	DEER # 31	669	972			12	T14N	R10W
A MC 38719	DEER # 32	669	973			12	T14N	R10W
A MC 38720	DEER # 33	669	974			12	T14N	R10W
A MC 38721	DEER # 34	669	975			13	T14N	R10W
A MC 38722	DEER # 35	669	976			13	T14N	R10W
A MC 38723	DEER # 36	669	977			13	T14N	R10W
A MC 38724	DEER # 37	669	978			13	T14N	R10W
A MC 38725	DEER # 38	669	979			12	T14N	R10W
A MC 38726	DEER # 39	669	980			12	T14N	R10W
A MC 38727	DEER # 40	669	981			12	T14N	R10W
A MC 38728	DEER # 41	669	982			12	T14N	R10W
A MC 38729	DEER # 42	669	983			13	T14N	R10W
A MC 38730	DEER # 43	669	984			13	T14N	R10W
A MC 38731	DEER # 44	669	985			13	T14N	R10W
A MC 38732	DEER # 45	669	986			13	T14N	R10W
A MC 38733	DEER # 46	669	987			13	T14N	R10W
A MC 38734	DEER # 47	669	988			13	T14N	R10W
A MC 38735	DEER # 48	669	989			11	T14N	R10W
A MC 38736	DEER # 49	669	990			11	T14N	R10W

PHOENIX, ARIZONA

2004 AUG -4 A 10:53

RECEIVED
B.L.M. AZ STATE OFFICE27
17

EXHIBIT A

Unpatented mining claims and mill sites located in the Eureka Mining District, Yavapai County, Arizona.
 Projects: Bagdad Mine and Bruce Mine

BLM SERIAL #	Claim Name	Original Recording		Amended Recording		Map Location Reference		
		Book	Page	Book	Page	Sec	Twshp	Rnge
A MC 38737	DEER # 50	669	991			14	T14N	R10W
A MC 38738	DEER # 51	669	992			14	T14N	R10W
A MC 38739	DEER # 52	669	993			14	T14N	R10W
A MC 38740	DEER # 53 (RELOCATION)	695	390			13	T14N	R10W
A MC 38741	DEER # 54	669	995			14	T14N	R10W
A MC 38742	DEER # 55	669	996			14	T14N	R10W
A MC 38743	DEER # 56	669	997			14	T14N	R10W
A MC 38744	DEER # 57	669	998			14	T14N	R10W
A MC 38745	DEER # 58	669	999			14	T14N	R10W
A MC 38746	DEER # 59	670	001			14	T14N	R10W
A MC 38747	DEER # 60 (RELOCATION)	695	391			14	T14N	R10W
A MC 38748	DEER # 61	670	003			14	T14N	R10W
A MC 38749	DEER #62	670	004			14	T14N	R10W
A MC 38750	DEER # 63	670	005			14	T14N	R10W
A MC 38751	DEER # 64	670	006			14	T14N	R10W
A MC 38767	DEER #81	938	474			12	T14N	R10W
A MC 38768	DEER #82	938	475			12	T14N	R10W
A MC 38769	DEER #83	938	476			12	T14N	R10W
A MC 38770	DEER #84	938	477			12	T14N	R10W
A MC 61004	BONANZA	156	243	1385	655	7	T14N	R9W
A MC 61005	POLARIS	156	247	1385	653	8	T14N	R9W
A MC 62882	KEYNOTE	108	189			20	T14N	R9W
A MC 62883	MOON ANCHOR	076	374			19	T14N	R9W
A MC 62884	BIRD EYE	076	375			20	T14N	R9W
						19	T14N	R9W
A MC 62885	LONGVIEW	050	191	071	025	30	T14N	R9W
A MC 62886	NINO	017	007					
A MC 62887	QUEEN EXTENSION #1	004	538			20	T14N	R9W
A MC 62888	BRUCE #1	608	348			19	T14N	R9W
A MC 62889	BRUCE #3	608	350			19	T14N	R9W
A MC 62890	R & R #2	608	345			18	T14N	R9W
A MC 62891	JOS #5	576	129			19	T14N	R9W
A MC 62892	JOS #6	576	130			19	T14N	R9W
A MC 62893	CYPRUS NO 1	005	483	025	589	20	T14N	R9W
A MC 62894	CYPRUS NO 2	005	484	025	590	20	T14N	R9W
A MC 62895	CYPRUS NO 3	005	485	025	591	20	T14N	R9W
A MC 62896	CYPRUS NO. 4	013	022	049	525	20	T14N	R9W
A MC 62897	CYPRUS NO. 5	013	023	049	526	17	T14N	R9W
A MC 62898	CYPRUS NO 6	013	024	049	527	20	T14N	R9W
A MC 62899	CYPRUS #7	049	528			19	T14N	R9W
A MC 62900	CYPRUS #8	049	529			19	T14N	R9W
A MC 62901	CYPRUS #9	049	530			19	T14N	R9W
A MC 62902	CYPRUS #10	049	531			19	T14N	R9W
A MC 62903	CYPRUS #11	049	532			19	T14N	R9W
A MC 62904	CYPRUS #12	049	533			19	T14N	R9W
A MC 62905	CYPRUS #13	049	534			19	T14N	R9W
A MC 62906	CYPRUS # 14	071	024			20	T14N	R9W

RECEIVED
 B.L.M. AZ STATE OFFICE
 2004 AUG - 4 10:52
 HOENIX, ARIZONA

46

EXHIBIT A

Unpatented mining claims and mill sites located in the Eureka Mining District, Yavapai County, Arizona.
 Projects: Bagdad Mine and Bruce Mine

BLM SERIAL #	Claim Name	Original Recording		Amended Recording		Map Location Reference		
		Book	Page	Book	Page	Sec	Twshp	Rnge
A MC 62907	CYPRUS #15	162	190			18	T14N	R9W
A MC 62908	L. & W.	015	227			19	T14N	R9W
A MC 62909	L. & W. NO.3	015	230			19	T14N	R9W
A MC 62910	L. & W. NO. 4	015	231			19	T14N	R9W
A MC 62911	L. & W. NO. 5	015	232			19	T14N	R9W
A MC 62912	BETA NO. 1	013	546			19	T14N	R9W
A MC 62913	BETA NO. 2	013	547	025	588	19	T14N	R9W
A MC 62914	BETA NO. 3	013	548			19	T14N	R9W
A MC 62915	PLYMOUTH	131	046			17	T14N	R9W
A MC 62916	PLYMOUTH EXTENSION	156	246			20	T14N	R9W
A MC 62917	VALENCIA	156	248			17	T14N	R9W
A MC 63176	OCTAROON	144	367			14	T14N	R10W
A MC 63177	OCTAROON NO. 1	144	368			14	T14N	R10W
A MC 63178	RED MT. COPPER NO 1	358	215			14	T14N	R10W
A MC 63179	RED MT. COPPER NO 2	358	216			14	T14N	R10W
A MC 63180	RED MT. COPPER NO 3	358	217			14	T14N	R10W
A MC 63181	RED MT. COPPER NO 4	358	218			14	T14N	R10W
A MC 63182	RED MT. COPPER NO 5	358	219			14	T14N	R10W
A MC 63183	RED MT. COPPER NO 6	358	220			14	T14N	R10W
A MC 63184	RED MT. COPPER NO 7	358	221			14	T14N	R10W
A MC 63185	RED MT. COPPER NO 8	358	222			14	T14N	R10W
A MC 63186	RED MT. COPPER NO 9	358	223			23	T14N	R10W
A MC 63187	COPPER-RIDGE NO 1	358	206			14	T14N	R10W
A MC 63188	COPPER-RIDGE NO 2	358	207			15	T14N	R10W
A MC 63189	COPPER-RIDGE NO 3	358	208			15	T14N	R10W
A MC 63190	COPPER RIDGE NO 4	358	209			14	T14N	R10W
A MC 63191	COPPER RIDGE NO 5	358	210			15	T14N	R10W
A MC 63192	COPPER RIDGE NO 6	358	211			22	T14N	R10W
A MC 63193	COPPER RIDGE NO 7	358	212			22	T14N	R10W
A MC 63194	COPPER RIDGE NO 8	358	213			22	T14N	R10W
A MC 63195	COPPER RIDGE NO 9	358	214			22	T14N	R10W
A MC 63196	ISO #1	563	346			14	T14N	R10W
A MC 63197	ISO #2	563	347			15	T14N	R10W
A MC 63198	ISO #3	563	348			15	T14N	R10W
A MC 63199	ISO #4	563	349			15	T14N	R10W
A MC 63200	ISO #5	563	350			15	T14N	R10W
A MC 63201	ISO #6	563	351			15	T14N	R10W
A MC 63202	ISO #7	563	352			23	T14N	R10W
A MC 63203	ISO #8	563	353			23	T14N	R10W
A MC 63204	ISO #9	563	354			23	T14N	R10W
A MC 63205	ISO #10	563	355			22	T14N	R10W
A MC 63206	ISO #11	563	356			22	T14N	R10W
A MC 63207	ISO #12	563	357			22	T14N	R10W
A MC 63208	ISO #13	563	358			15	T14N	R10W
A MC 63209	ISO #14	563	359			22	T14N	R10W
A MC 63210	ISO #15	568	502			15	T14N	R10W
A MC 63211	ISO #16	568	503			15	T14N	R10W

PHOENIX, ARIZONA

2004 AUG - 4 A 10: 53

RECEIVED
B.L.M. AZ STATE OFFICE

EXHIBIT A

Unpatented mining claims and mill sites located in the Eureka Mining District, Yavapai County, Arizona.
 Projects: Bagdad Mine and Bruce Mine

BLM SERIAL #	Claim Name	Original Recording		Amended Recording		Map Location Reference		
		Book	Page	Book	Page	Sec	Twshp	Rnge
A MC 63224	JLM 7	1230	879			8	T14N	R9W
A MC 63225	JLM 8	1230	881			8	T14N	R9W
A MC 63226	JLM 9	1230	883			8	T14N	R9W
A MC 63227	JLM 10	1230	885			8	T14N	R9W
A MC 63228	JLM 11	1230	887			8	T14N	R9W
A MC 63229	JLM 12	1230	889			8	T14N	R9W
A MC 63236	CY-1 (AMENDED)	905	225	1230	903	8	T14N	R9W
A MC 63237	CY-2 (AMENDED)	905	225	1230	905	8	T14N	R9W
A MC 63238	CY-28	1230	911			8	T14N	R9W
A MC 63245	GEO # 93	554	915			8	T14N	R9W
A MC 63246	GEO. # 94	554	916			8	T14N	R9W
A MC 63249	CY-6	905	230			8	T14N	R9W
A MC 63250	CY-7	905	231			8	T14N	R9W
A MC 63251	CY-8	905	232			8	T14N	R9W
A MC 63252	CY-9	905	233			8	T14N	R9W
A MC 63253	CY-10	905	234			8	T14N	R9W
A MC 63254	CY-11	905	235			8	T14N	R9W
A MC 63255	CY-12	905	236			8	T14N	R9W
A MC 79981	R & R #1	608	344			19	T14N	R9W
A MC 79982	R & R #3	608	346			18	T14N	R9W
A MC 79983	R & R #4	608	347			19	T14N	R9W
A MC 79984	BRUCE #2	608	349			19	T14N	R9W
A MC 79985	JOS #1	576	125			19	T14N	R9W
A MC 79986	JOS #2	576	126			19	T14N	R9W
A MC 79987	JOS #3	576	127	761	181	19	T14N	R9W
A MC 79988	JOS #4	576	128			19	T14N	R9W
A MC 79989	COMBINE NO. 2	511	463			18	T14N	R9W
A MC 79990	L. & W. NO. 1	015	228			19	T14N	R9W
A MC 79991	L. & W. NO. 2	015	229			19	T14N	R9W
A MC 79992	L. & W. NO. 6	015	233			19	T14N	R9W
A MC 79993	L. & W. FRACTION	015	226	761	182	19	T14N	R9W
A MC 79994	POSSIBILITIES NO. 1	015	225			19	T14N	R9W

Total Number of Claims : 595

PHOENIX, ARIZONA

2004 AUG - 4 A 10: 53

RECEIVED
B.L.M. AZ STATE OFFICE

**United States Department of the Interior
Bureau of Land Management
BUSINESS & SUPPORT SVCS DIV
222 N CENTRAL AVE
PHOENIX, AZ 85004 -2203
Phone: (602) 417-9200**

Receipt	
No:	921105

Transaction #: 955183
Date of Transaction: 08/04/2004

CUSTOMER:	PHELPS DODGE CORP ONE N CENTRAL AVE 17TH FLOOR PHOENIX, AZ 85004
------------------	---

LINE #	QTY	DESCRIPTION	REMARKS	UNIT PRICE	TOTAL
1	1.00	LOCATABLE MINERALS / MINING CLAIMS-NOT NEW-UNADJUD, ONE AUTH NO. ONLY / MINING CLAIM MONEY RECEIVED (455) CASES: AMC131683/\$74375.00	MAINT 2005 (595)	- n/a -	74375.00
TOTAL:					\$74,375.00

PAYMENT INFORMATION					
1	AMOUNT:	\$74,375.00	POSTMARKED:	N/A	
	TYPE:	CHECK	RECEIVED:	08/04/2004	
	CHECK NO:	224661			
	NAME:	PHELPS DODGE CORP ONE N CENTRAL AVE 17TH FLOOR PHOENIX AZ 85004			

REMARKS

This receipt was generated by the automated BLM Collections and Billing System and is a paper representation of a portion of the official electronic record contained therein.

NOTICE!!

These documents have been scanned!

Do not place un-scanned documents beneath this notice!

Do not remove this notice from this file!

GPO Jacket No. 560-102
Print Order 61540
Rise Business Services, LLC
Job=AZ15 6/5/2019



Box Number= AZ15117



Claim Begin-End: AMC362070-AMC362102

5 Miscellaneous



AZ15117-3

AMC361998-AMC362442

**NO
DOCUMENTS
FOUND**

NO DOCUMENTS FOUND
NO DOCUMENTS FOUND

NOTICE!!

These documents have been scanned!

Do not place un-scanned documents beneath this notice!

Do not remove this notice from this file!

GPO Jacket No. 560-102
Print Order 61540
Rise Business Services, LLC
Job=AZ15 6/5/2019



Box Number= AZ15117



Claim Begin-End: AMC362070-AMC362102

6 Location Notices-Amendments and Supporting Documents



AZ15117-3

AMC361998-AMC362442

MAP OF MILL SITE CLAIM LOCATION

Yavapai County, Arizona

NAME OF MILL SITE CLAIM: KIM-33

NAME OF LOCATOR: Phelps Dodge Bagdad, Inc.

LEGAL DESCRIPTION OF CLAIM: S 1/2 SW 1/4 SE 1/4 SW 1/4 of Section 9,
Township 14N, Range 9W, G & SR B & M

THE LOCATION OF THIS LEGAL SUBDIVISION MILL SITE CLAIM: Is
marked and labeled on the accompanying 1 INCH = 2,000 FEET scale outline map of
Section 9, T. 14N, R 9W, G & SR B & M

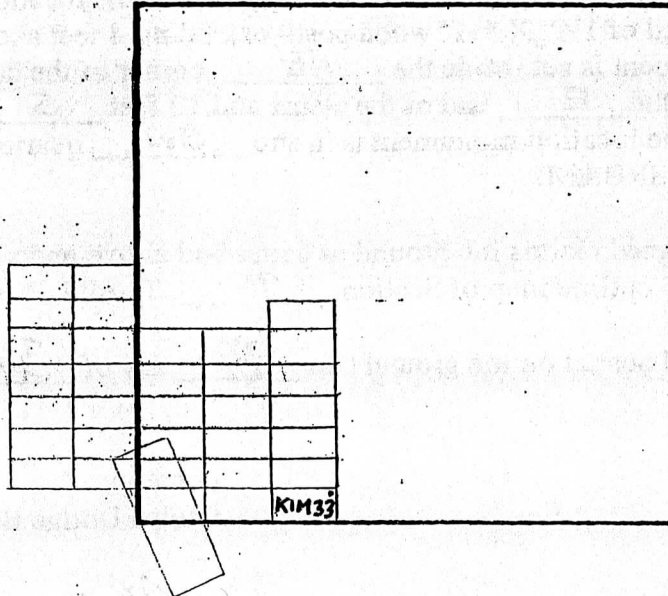
DESCRIPTION OF CORNER AND LOCATION MONUMENTS: All corners and
location monument for this mill site claim are 1 1/2" X 1 1/2" X 4' wood posts, with the
approximate placement of the location monument indicated by a small dot within the
claim outline as shown on the map below.

Note: This form complies with federal regulations issued 10/24/03 (68 FR 61064)

MAP

One inch = Two thousand feet

North arrow



Section 9 Township 14N Range 9W G & SRB & M

Date 7/9/04

Phil M. Blad
Signature

State of Arizona
Yavapai County, Filed and Recorded:

*c/o Phil Blacet
Phelps Dodge Bagdad, Inc.
P.O. Box 245
Bagdad, AZ 86321*

RECORDING FEE 5.00
SURCHARGE 2.00
POSTAGE 2.00

RECEIVED
PHIL M. AZ STATE OFFICE
2004 JUL 21 A 11: 25
PHOENIX, ARIZONA

NOTICE OF MILL SITE CLAIM LOCATION

Notice is hereby given that Phelps Dodge Bagdad, Inc., a division of Phelps Dodge Mining Company, with mailing address P.O. Box 245, Bagdad, AZ 86321, by its undersigned agent, makes this location of the KIM-33 mill site claim, in the Bureka (Bagdad) Mining District, Yavapai County, Arizona, and hereby declares and publishes as a legal notice that it is the owner of the nearby Bagdad Mine, and has a valid right to the occupation, possession, and use of said mill site claim, together with all hereditaments and appurtenances belonging to it.

This mill site claim consists of 5 acres, more or less, and is more particularly described as consisting of the S 1/2 SW 1/4 SE 1/4 SW 1/4, of Section 9 Township 14N, Range 9W, G&SRB&M, Arizona.

The mill site is 660 feet in length and 330 feet in width, and the general course of this claim is from East to West. All corners and the location monument of the claim are constructed of 1 1/2" X 1 1/2" wood posts extending 4 feet above ground level. The location monument is set inside the NE corner of the claim, approximately 10 feet W of the E end of the claim and 10 feet S of the N claim boundary. The location monument is in the SW quarter of Section 9, T. 14N, R. 9W, G&SRB&M.


The undersigned claims the ground as described above and set forth on the attached 1" = 2,000' outline map of Section 9, T. 14N, R. 9W, G&SRB&M.

Located, and posted on the ground this 9th day of July, 2004.
Time: 9:01 AM.

Locator
Phelps Dodge Bagdad, Inc. (Owner)

James N. Brummer (Witness)

Phil M. Blacet (Agent)



AMC 362102

MAP OF MILL SITE CLAIM LOCATION

Yavapai County, Arizona

NAME OF MILL SITE CLAIM: KIM-32

NAME OF LOCATOR: Phelps Dodge Bagdad, Inc.

LEGAL DESCRIPTION OF CLAIM: S 1/2 SE 1/4 SW 1/4 SW 1/4 of Section 9,
Township 14N, Range 9W, G & SR B & M

THE LOCATION OF THIS LEGAL SUBDIVISION MILL SITE CLAIM: Is
marked and labeled on the accompanying 1 INCH = 2,000 FEET scale outline map of
Section 9, T. 14N, R 9W, G & SR B & M

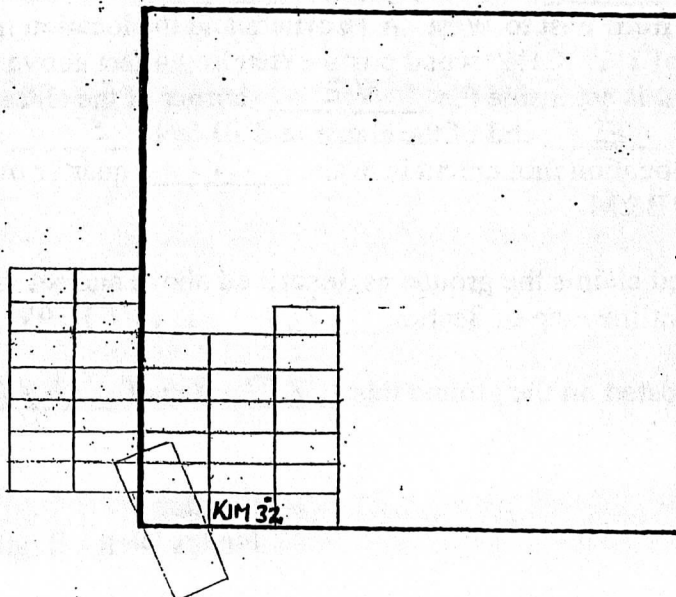
DESCRIPTION OF CORNER AND LOCATION MONUMENTS: All corners and
location monument for this mill site claim are 1 1/2" X 1 1/2" X 4' wood posts, with the
approximate placement of the location monument indicated by a small dot within the
claim outline as shown on the map below.

Note: This form complies with federal regulations issued 10/24/03 (68 FR 61064)

MAP

One inch = Two thousand feet

North arrow



Section 9 Township 14N Range 9W G & SRB & M

Date 7/9/04

Phil M. Blac
Signature

3740559 BK 4166 PG 119
Yavapai County, Arizona
Patsy Jenney-Colon, Recorder
07/12/2004 10:19A PAGE 1 OF 2
PHELPS DODGE BAGDAD INC
RECORDING FEE 5.00
SURCHARGE 8.00
POSTAGE 1.00

State of Arizona
Yavapai County, Filed and Recorded:

c/ Phil Blacet
Phelps Dodge Bagdad, Inc.
P.O. Box 245
Bagdad, AZ 86321

RECEIVED
B.L.M. AZ STATE OFFICE
2004 JUL 21 A 11 25
PHOENIX, ARIZONA

NOTICE OF MILL SITE CLAIM LOCATION

Notice is hereby given that **Phelps Dodge Bagdad, Inc.**, a division of Phelps Dodge Mining Company, with mailing address P.O. Box 245, Bagdad, AZ 86321, by its undersigned agent, makes this location of the KIM-32 mill site claim, in the Bureka (Bagdad) Mining District, Yavapai County, Arizona, and hereby declares and publishes as a legal notice that it is the owner of the nearby Bagdad Mine, and has a valid right to the occupation, possession, and use of said mill site claim, together with all hereditaments and appurtenances belonging to it.

This mill site claim consists of 5 acres, more or less, and is more particularly described as consisting of the S 1/2 SE 1/4 SW 1/4 SW 1/4, of Section 9 Township 14N, Range 9W, G&SRB&M, Arizona.

The mill site is 660 feet in length and 330 feet in width, and the general course of this claim is from East to West. All corners and the location monument of the claim are constructed of 1 1/2" X 1 1/2" wood posts extending 4 feet above ground level. The location monument is set inside the NE corner of the claim, approximately 10 feet W of the E end of the claim and 10 feet S of the N claim boundary. The location monument is in the SW quarter of Section 9, T. 14N, R. 9W, G&SRB&M.

The undersigned claims the ground as described above and set forth on the attached 1" = 2,000' outline map of Section 9, T. 14N, R. 9W, G&SRB&M.

Located, and posted on the ground this 9th day of July, 2004.
Time: 9:10 AM.

Locator
Phelps Dodge Bagdad, Inc. (Owner)

James M. Busman (Witness)

Phil M. Blacet (Agent)

Fee
\$5
\$8
\$5
\$5
\$5

AMC 362101

MAP OF MILL SITE CLAIM LOCATION

Yavapai County, Arizona

NAME OF MILL SITE CLAIM: KIM-31

NAME OF LOCATOR: Phelps Dodge Bagdad, Inc.

LEGAL DESCRIPTION OF CLAIM: S 1/2 SW 1/4 SW 1/4 SW 1/4 of Section 9,
Township 14N, Range 9W, G & SR B & M

THE LOCATION OF THIS LEGAL SUBDIVISION MILL SITE CLAIM: Is
marked and labeled on the accompanying 1 INCH = 2,000 FEET scale outline map of
Section 9, T. 14N, R 9W, G & SR B & M

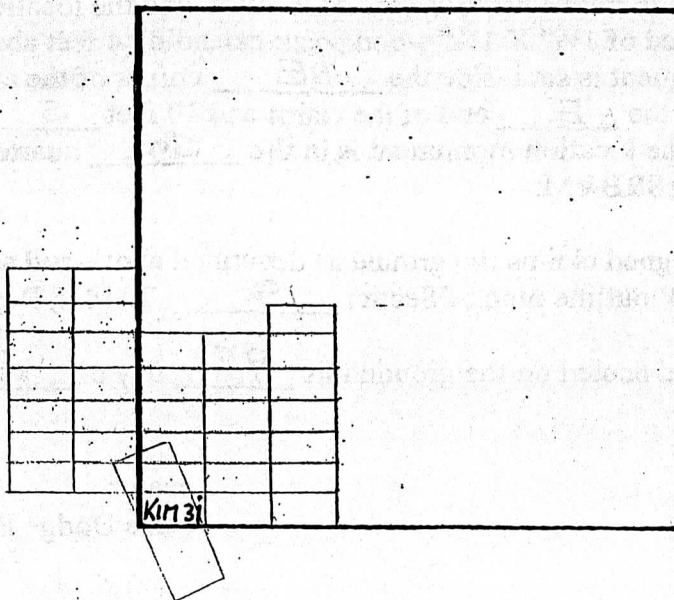
DESCRIPTION OF CORNER AND LOCATION MONUMENTS: All corners and
location monument for this mill site claim are 1 1/2" X 1 1/2" X 4' wood posts, with the
approximate placement of the location monument indicated by a small dot within the
claim outline as shown on the map below.

Note: This form complies with federal regulations issued 10/24/03 (68 FR 61064)

MAP

One inch = Two thousand feet

North arrow



Section 9 Township 14N Range 9W G & SR B & M

Date 7/9/04

Phil M. Blaud
Signature

3740558 BK 4166 PG 118
Yavapai County, Arizona
Patsy Jenney-Colon, Recorder
07/12/2004 10:19A PAGE 1 OF 2
PHELPS DODGE BAGDAD INC
RECORDING FEE 5.00
SURCHARGE 8.00
POSTAGE 1.00

State of Arizona
Yavapai County, Filed and Recorded:

c/o Phil Blacet
Phelps Dodge Bagdad, Inc.
P.O. Box 245
Bagdad, AZ 86321

PHOENIX, ARIZONA

2004 JUL 21 A 11:25

RECEIVED
B.L.M. AZ STATE OFFICE

NOTICE OF MILL SITE CLAIM LOCATION

Notice is hereby given that **Phelps Dodge Bagdad, Inc.**, a division of Phelps Dodge Mining Company, with mailing address P.O. Box 245, Bagdad, AZ 86321, by its undersigned agent, makes this location of the KIM-31 mill site claim, in the Bureka (Bagdad) Mining District, Yavapai County, Arizona, and hereby declares and publishes as a legal notice that it is the owner of the nearby Bagdad Mine, and has a valid right to the occupation, possession, and use of said mill site claim, together with all hereditaments and appurtenances belonging to it.

This mill site claim consists of 5 acres, more or less, and is more particularly described as consisting of the S 1/2 SW 1/4 SW 1/4 of Section 9 Township 14N, Range 9W, G&SRB&M, Arizona.

The mill site is 660 feet in length and 330 feet in width, and the general course of this claim is from East to West. All corners and the location monument of the claim are constructed of 1 1/2" X 1 1/2" wood posts extending 4 feet above ground level. The location monument is set inside the NE corner of the claim, approximately 10 feet W of the E end of the claim and 10 feet S of the N claim boundary. The location monument is in the SW quarter of Section 9, T. 14N, R. 9W, G&SRB&M.

The undersigned claims the ground as described above and set forth on the attached 1" = 2,000' outline map of Section 9, T. 14N, R. 9W, G&SRB&M.

Located, and posted on the ground this 9th day of July, 2004.
Time: 10:32 AM.

Locator
Phelps Dodge Bagdad, Inc. (Owner)

James R. Brinson (Witness)

Phil M. Blacet (Agent)

FEE
\$5
\$8
\$5
\$1
\$14

AMC 362100

MAP OF MILL SITE CLAIM LOCATION

Yavapai County, Arizona

NAME OF MILL SITE CLAIM: KIM-30

NAME OF LOCATOR: Phelps Dodge Bagdad, Inc.

LEGAL DESCRIPTION OF CLAIM: N 1/2 SW 1/4 SE 1/4 SE 1/4 of Section 8,
Township 14N, Range 9W, G & SR B & M

THE LOCATION OF THIS LEGAL SUBDIVISION MILL SITE CLAIM: Is
marked and labeled on the accompanying 1 INCH = 2,000 FEET scale outline map of
Section 8, T. 14N, R 9W, G & SR B & M

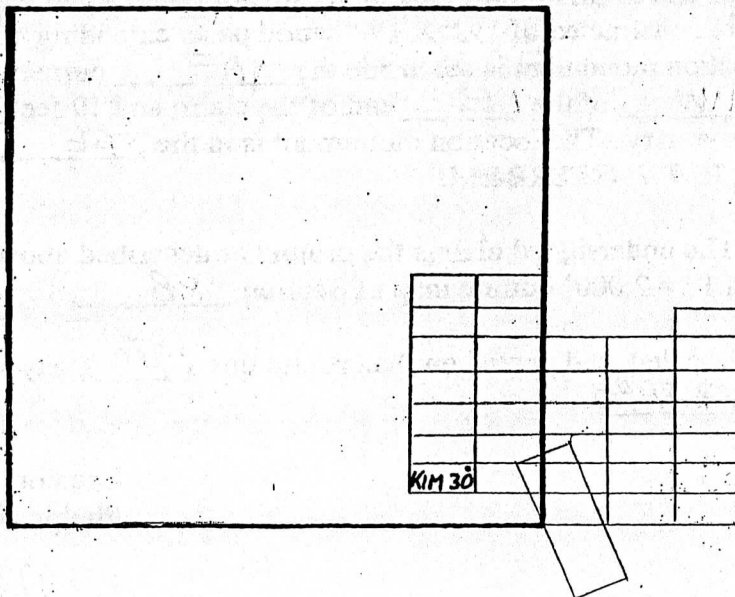
DESCRIPTION OF CORNER AND LOCATION MONUMENTS: All corners and
location monument for this mill site claim are 1 1/2" X 1 1/2" X 4' wood posts, with the
approximate placement of the location monument indicated by a small dot within the
claim outline as shown on the map below.

Note: This form complies with federal regulations issued 10/24/03 (68 FR 61064)

MAP

One inch = Two thousand feet

North arrow



Section 8 Township 14N Range 9W G & SRB & M

Date 7/9/04

Phil M. Blood
Signature

State of Arizona
Yavapai County, Filed and Recorded:

*c/o Phil Blacet
Phelps Dodge Bagdad, Inc.
P.O. Box 245
Bagdad, AZ 86321*

RECEIVED
BLM. AZ STATE OFFICE
2004 JUL 21 A 11:29
PHOENIX, ARIZONA

NOTICE OF MILL SITE CLAIM LOCATION

Notice is hereby given that Phelps Dodge Bagdad, Inc., a division of Phelps Dodge Mining Company, with mailing address P.O. Box 245, Bagdad, AZ 86321, by its undersigned agent, makes this location of the KIM-30 mill site claim, in the Eureka (Bagdad) Mining District, Yavapai County, Arizona, and hereby declares and publishes as a legal notice that it is the owner of the nearby Bagdad Mine, and has a valid right to the occupation, possession, and use of said mill site claim, together with all hereditaments and appurtenances belonging to it.

This mill site claim consists of 5 acres, more or less, and is more particularly described as consisting of the N 1/2 SW 1/4 SE 1/4 SE 1/4, of Section 8 Township 14N, Range 9W, G&SRB&M, Arizona.

The mill site is 660 feet in length and 330 feet in width, and the general course of this claim is from East to West. All corners and the location monument of the claim are constructed of 1 1/2" X 1 1/2" wood posts extending 4 feet above ground level. The location monument is set inside the NE corner of the claim, approximately 10 feet W of the E end of the claim and 10 feet S of the N claim boundary. The location monument is in the SE quarter of Section 8, T. 14N, R. 9W, G&SRB&M.

The undersigned claims the ground as described above and set forth on the attached 1" = 2,000' outline map of Section 8, T. 14N, R. 9W, G&SRB&M.

Located, and posted on the ground this 9th day of July, 2004.
Time: 12:31 PM.

Locator
Phelps Dodge Bagdad, Inc. (Owner)

James H. Busman (Witness)

Phil M. Blacet (Agent)

FEE
\$5
\$8
\$5
\$1
\$14

AMC 362099

MAP OF MILL SITE CLAIM LOCATION

Yavapai County, Arizona

NAME OF MILL SITE CLAIM: KIM-29

NAME OF LOCATOR: Phelps Dodge Bagdad, Inc.

LEGAL DESCRIPTION OF CLAIM: S 1/2 NW 1/4 SE 1/4 SE 1/4 of Section 8,
Township 14N, Range 9W, G & SR B & M

THE LOCATION OF THIS LEGAL SUBDIVISION MILL SITE CLAIM: Is
marked and labeled on the accompanying 1 INCH = 2,000 FEET scale outline map of
Section 8, T. 14N, R 9W, G & SR B & M

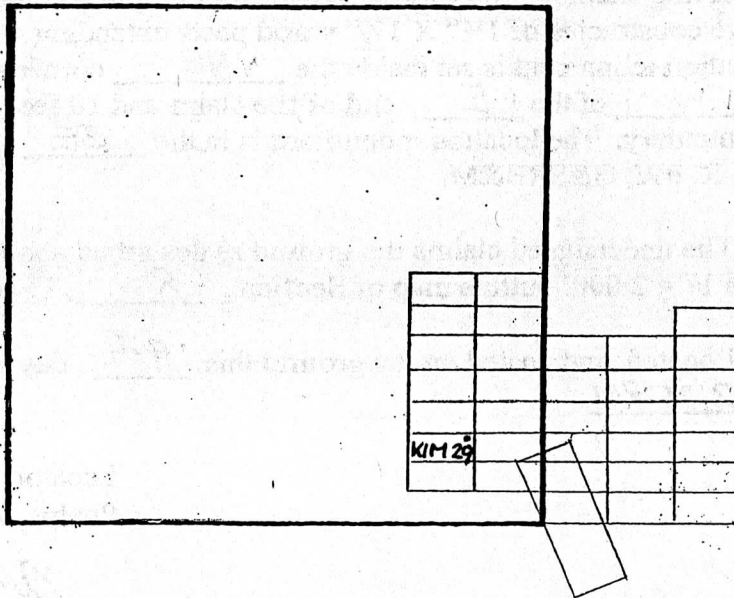
DESCRIPTION OF CORNER AND LOCATION MONUMENTS: All corners and
location monument for this mill site claim are 1 1/2" X 1 1/2" X 4' wood posts, with the
approximate placement of the location monument indicated by a small dot within the
claim outline as shown on the map below.

Note: This form complies with federal regulations issued 10/24/03 (68 FR 61064)

MAP

One inch = Two thousand feet

North arrow



Section 8 Township 14N Range 9W G & SRB & M

Date 7/9/04

Phil M. Blace
Signature

3740556 BK 4166 PG 116
Yavapai County, Arizona
Patsy Jenney-Colon, Recorder
07/12/2004 10:19A PAGE 1 OF 2
PHELPS DODGE BAGDAD INC
RECORDING FEE 5.00
SURCHARGE 8.00
POSTAGE 1.00

State of Arizona
Yavapai County, Filed and Recorded:

c/o Phil Blacet
Phelps Dodge Bagdad, Inc.
P.O. Box 245
Bagdad, AZ 86321

RECEIVED
B.L.M. AZ STATE OFFICE
2004 JUL 21 A 11:29
PHOENIX, ARIZONA

NOTICE OF MILL SITE CLAIM LOCATION

Notice is hereby given that **Phelps Dodge Bagdad, Inc.**, a division of Phelps Dodge Mining Company, with mailing address P.O. Box 245, Bagdad, AZ 86321, by its undersigned agent, makes this location of the KIM-29 mill site claim, in the Eureka (Bagdad) Mining District, Yavapai County, Arizona, and hereby declares and publishes as a legal notice that it is the owner of the nearby Bagdad Mine, and has a valid right to the occupation, possession, and use of said mill site claim, together with all hereditaments and appurtenances belonging to it.

This mill site claim consists of 5 acres, more or less, and is more particularly described as consisting of the S 1/2 NW 1/4 SE 1/4 SE 1/4, of Section 8 Township 14N, Range 9W, G&SRB&M, Arizona.

The mill site is 660 feet in length and 330 feet in width, and the general course of this claim is from East to West. All corners and the location monument of the claim are constructed of 1 1/2" X 1 1/2" wood posts extending 4 feet above ground level. The location monument is set inside the NE corner of the claim, approximately 10 feet W of the E end of the claim and 10 feet S of the N claim boundary. The location monument is in the SE quarter of Section 8, T. 14N, R. 9W, G&SRB&M.

The undersigned claims the ground as described above and set forth on the attached 1" = 2,000' outline map of Section 8, T. 14N, R. 9W, G&SRB&M.

Located, and posted on the ground this 9th day of July, 2004.
Time: 12:25 PM.

Locator
Phelps Dodge Bagdad, Inc. (Owner)

James N. Brown (Witness)

Phil M. Blacet (Agent)

Fee
\$5
\$8
\$5
\$1
\$4

AMC 362098

MAP OF MILL SITE CLAIM LOCATION

Yavapai County, Arizona

NAME OF MILL SITE CLAIM: KIM-28

NAME OF LOCATOR: Phelps Dodge Bagdad, Inc.

LEGAL DESCRIPTION OF CLAIM: N 1/2 NW 1/4 SE 1/4 SE 1/4 of Section 8 ,
Township 14N, Range 9W, G & SR B & M

THE LOCATION OF THIS LEGAL SUBDIVISION MILL SITE CLAIM: Is
marked and labeled on the accompanying 1 INCH = 2,000 FEET scale outline map of
Section 8 , T. 14N, R 9W, G & SR B & M

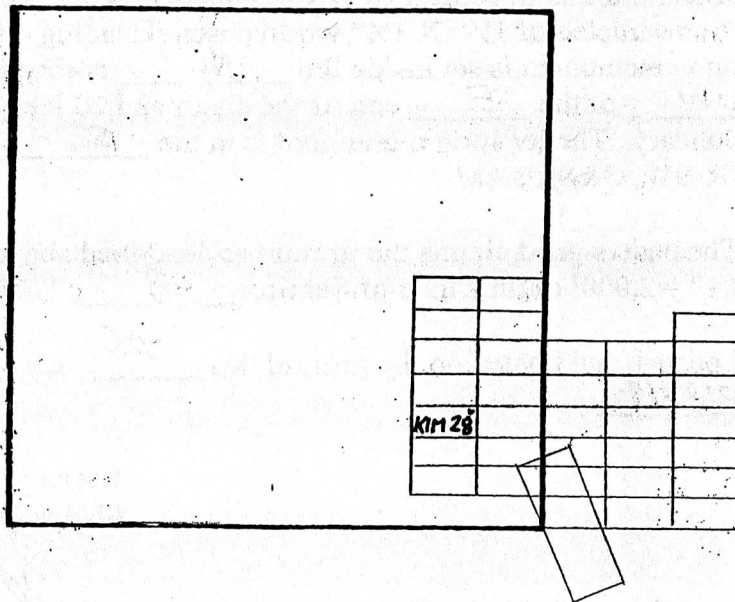
DESCRIPTION OF CORNER AND LOCATION MONUMENTS: All corners and
location monument for this mill site claim are 1 1/2" X 1 1/2" X 4' wood posts, with the
approximate placement of the location monument indicated by a small dot within the
claim outline as shown on the map below.

Note: This form complies with federal regulations issued 10/24/03 (68 FR 61064)

MAP

One inch = Two thousand feet

North arrow



Section 8 Township 14N Range 9W G & SRB & M

Date 7/9/04

 Phil M. Black
Signature

3740555 BK 4166 PG 115
Yavapai County, Arizona
Patsy Jenney-Colon, Recorder
07/12/2004 10:19A PAGE 1 OF 2
PHELPS DODGE BAGDAD INC
RECORDING FEE 5.00
SURCHARGE 8.00
POSTAGE 1.00

State of Arizona
Yavapai County, Filed and Recorded:

*c/o Phil Blacet
Phelps Dodge Bagdad, Inc.
P.O. Box 245
Bagdad, AZ 86321*

RECEIVED
B.L.M. AZ STATE OFFICE
2004 JUL 21 A 11:24
PHOENIX, ARIZONA

NOTICE OF MILL SITE CLAIM LOCATION

Notice is hereby given that Phelps Dodge Bagdad, Inc., a division of Phelps Dodge Mining Company, with mailing address P.O. Box 245, Bagdad, AZ 86321, by its undersigned agent, makes this location of the KIM-28 mill site claim, in the Eureka (Bagdad) Mining District, Yavapai County, Arizona, and hereby declares and publishes as a legal notice that it is the owner of the nearby Bagdad Mine, and has a valid right to the occupation, possession, and use of said mill site claim, together with all hereditaments and appurtenances belonging to it.

This mill site claim consists of 5 acres, more or less, and is more particularly described as consisting of the N 1/2 NW 1/4 SE 1/4 SE 1/4 of Section 8 Township 14 N, Range 9 W, G&SRB&M, Arizona.

The mill site is 660 feet in length and 330 feet in width, and the general course of this claim is from East to West. All corners and the location monument of the claim are constructed of 1 1/2" X 1 1/2" wood posts extending 4 feet above ground level. The location monument is set inside the NE corner of the claim, approximately 10 feet W of the E end of the claim and 10 feet S of the N claim boundary. The location monument is in the SE quarter of Section 8, T. 14N, R. 9W, G&SRB&M.

The undersigned claims the ground as described above and set forth on the attached 1" = 2,000' outline map of Section 8, T. 14N, R. 9W, G&SRB&M.

Located, and posted on the ground this 9th day of July, 2004.
Time: 12:32 PM.

Locator
Phelps Dodge Bagdad, Inc. (Owner)

James N. Brennan (Witness)

Phil M. Blacet (Agent)

FEE
\$5
\$8
\$5
\$5
\$4

AMC 362097

MAP OF MILL SITE CLAIM LOCATION

Yavapai County, Arizona

NAME OF MILL SITE CLAIM: KIM-27

NAME OF LOCATOR: Phelps Dodge Bagdad, Inc.

LEGAL DESCRIPTION OF CLAIM: S 1/2 SW 1/4 NE 1/4 SE 1/4 of Section 8,
Township 14N, Range 9W, G & SR B & M

THE LOCATION OF THIS LEGAL SUBDIVISION MILL SITE CLAIM: Is
marked and labeled on the accompanying 1 INCH = 2,000 FEET scale outline map of
Section 8, T. 14N, R 9W, G & SR B & M

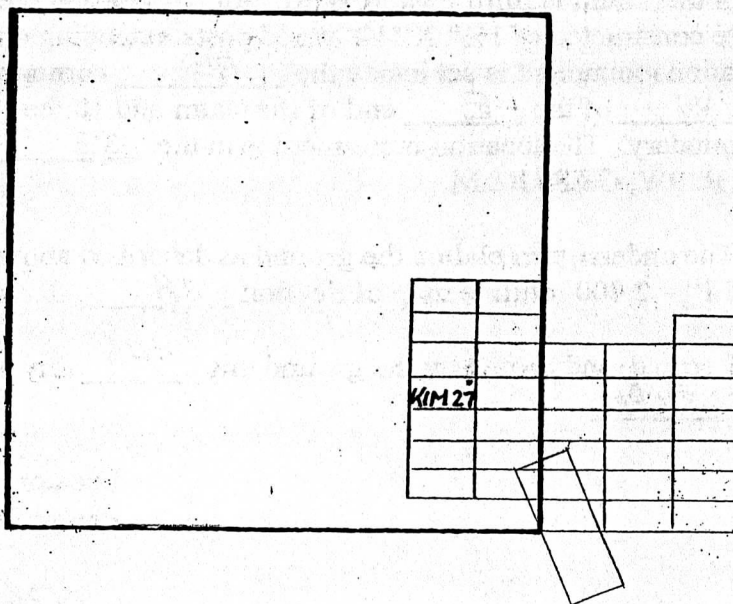
DESCRIPTION OF CORNER AND LOCATION MONUMENTS: All corners and
location monument for this mill site claim are 1 1/2" X 1 1/2" X 4' wood posts, with the
approximate placement of the location monument indicated by a small dot within the
claim outline as shown on the map below.

Note: This form complies with federal regulations issued 10/24/03 (68 FR 61064)

MAP

One inch = Two thousand feet

North arrow



Section 8 Township 14N Range 9W G & SR B & M

Date 7/9/04

Phil M. Blace
Signature

3740554 BK 4166 PG 114
 Yavapai County, Arizona
 Patsy Jenney-Colon, Recorder
 07/12/2004 10:19A PAGE 1 OF 2
 PHELPS DODGE BAGDAD INC
 RECORDING FEE 5.00
 SURCHARGE 1.00
 POSTAGE 1.00
 RECEIVED
 AZ STATE OFFICE
 2004 JUL 21 A 11:24
 PHOENIX, ARIZONA

State of Arizona
 Yavapai County, Filed and Recorded:

c/o Phil Blacet
 Phelps Dodge Bagdad, Inc.
 P.O. Box 245
 Bagdad, AZ 86321

NOTICE OF MILL SITE CLAIM LOCATION

Notice is hereby given that Phelps Dodge Bagdad, Inc., a division of Phelps Dodge Mining Company, with mailing address P.O. Box 245, Bagdad, AZ 86321, by its undersigned agent, makes this location of the KIM-27 mill site claim, in the Eureka (Bagdad) Mining District, Yavapai County, Arizona, and hereby declares and publishes as a legal notice that it is the owner of the nearby Bagdad Mine, and has a valid right to the occupation, possession, and use of said mill site claim, together with all hereditaments and appurtenances belonging to it.

This mill site claim consists of 5 acres, more or less, and is more particularly described as consisting of the S 1/2 SW 1/4 NE 1/4 SE 1/4, of Section 8 Township 14N, Range 9W, G&SRB&M, Arizona.

The mill site is 660 feet in length and 330 feet in width, and the general course of this claim is from East to West. All corners and the location monument of the claim are constructed of 1 1/2" X 1 1/2" wood posts extending 4 feet above ground level. The location monument is set inside the NE corner of the claim, approximately 10 feet W of the E end of the claim and 10 feet S of the N claim boundary. The location monument is in the SE quarter of Section 8, T. 14N, R. 9W, G&SRB&M.

The undersigned claims the ground as described above and set forth on the attached 1" = 2,000' outline map of Section 8, T. 14N, R. 9W, G&SRB&M.

Located, and posted on the ground this 9th day of July, 2004.
 Time: 12:50 PM.

Locator
 Phelps Dodge Bagdad, Inc. (Owner)

James N. Brissman (Witness)

Phil M. Blacet (Agent)

FEE
\$
\$8
\$5
\$1
\$

AMC 362096

MAP OF MILL SITE CLAIM LOCATION

Yavapai County, Arizona

NAME OF MILL SITE CLAIM: KIM-26

NAME OF LOCATOR: Phelps Dodge Bagdad, Inc.

LEGAL DESCRIPTION OF CLAIM: N 1/2 SW 1/4 NE 1/4 SE 1/4 of Section 8,
Township 14N, Range 9W, G & SR B & M

THE LOCATION OF THIS LEGAL SUBDIVISION MILL SITE CLAIM: Is
marked and labeled on the accompanying 1 INCH = 2,000 FEET scale outline map of
Section 8, T. 14N, R 9W, G & SR B & M

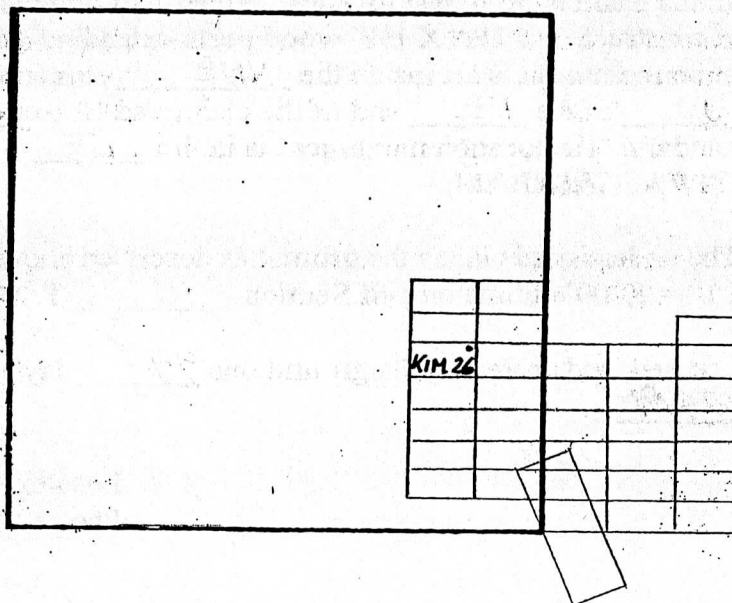
DESCRIPTION OF CORNER AND LOCATION MONUMENTS: All corners and
location monument for this mill site claim are 1 1/2" X 1 1/2" X 4' wood posts, with the
approximate placement of the location monument indicated by a small dot within the
claim outline as shown on the map below.

Note: This form complies with federal regulations issued 10/24/03 (68 FR 61064)

MAP

One inch = Two thousand feet

North arrow



Section 8 Township 14N Range 9W G & SRB & M

Date 7/9/04

Phil M. Blace
Signature

State of Arizona
Yavapai County, Filed and Recorded:

*c/o Phil Blacet
Phelps Dodge Bagdad, Inc.
P.O. Box 245
Bagdad, AZ 86321*

RECEIVED
BLM. AZ STATE OFFICE
2004 JUL 21 A 11 24
PHOENIX, ARIZONA

NOTICE OF MILL SITE CLAIM LOCATION

Notice is hereby given that Phelps Dodge Bagdad, Inc., a division of Phelps Dodge Mining Company, with mailing address P.O. Box 245, Bagdad, AZ 86321, by its undersigned agent, makes this location of the KIM-26 mill site claim, in the Eureka (Bagdad) Mining District, Yavapai County, Arizona, and hereby declares and publishes as a legal notice that it is the owner of the nearby Bagdad Mine, and has a valid right to the occupation, possession, and use of said mill site claim, together with all hereditaments and appurtenances belonging to it.

This mill site claim consists of 5 acres, more or less, and is more particularly described as consisting of the N $\frac{1}{2}$ SW $\frac{1}{4}$ NE $\frac{1}{4}$ SE $\frac{1}{4}$, of Section 8 Township 14N, Range 9W, G&SRB&M, Arizona.

The mill site is 660 feet in length and 330 feet in width, and the general course of this claim is from East to West. All corners and the location monument of the claim are constructed of 1 $\frac{1}{2}$ " X 1 $\frac{1}{2}$ " wood posts extending 4 feet above ground level. The location monument is set inside the NE corner of the claim, approximately 10 feet W of the E end of the claim and 10 feet S of the N claim boundary. The location monument is in the SE quarter of Section 8, T. 14N, R. 9W, G&SRB&M.

The undersigned claims the ground as described above and set forth on the attached 1" = 2,000' outline map of Section 8, T. 14N, R. 9W, G&SRB&M.

Located, and posted on the ground this 9th day of July, 2004.
Time: 1:00 PM.

Locator
Phelps Dodge Bagdad, Inc. (Owner)

James N. Bruma (Witness)

Phil M. Blacet (Agent)

FEE
\$
\$8
\$5
\$1
\$

AMC 362095

MAP OF MILL SITE CLAIM LOCATION

Yavapai County, Arizona

NAME OF MILL SITE CLAIM: KIM- 25

NAME OF LOCATOR: Phelps Dodge Bagdad, Inc.

LEGAL DESCRIPTION OF CLAIM: S ½ NW¼ NE ¼ SE ¼ of Section 8,
Township 14N, Range 9W, G & SR B & M

THE LOCATION OF THIS LEGAL SUBDIVISION MILL SITE CLAIM: Is
marked and labeled on the accompanying 1 INCH = 2,000 FEET scale outline map of
Section 8, T. 14N, R 9W, G & SR B & M

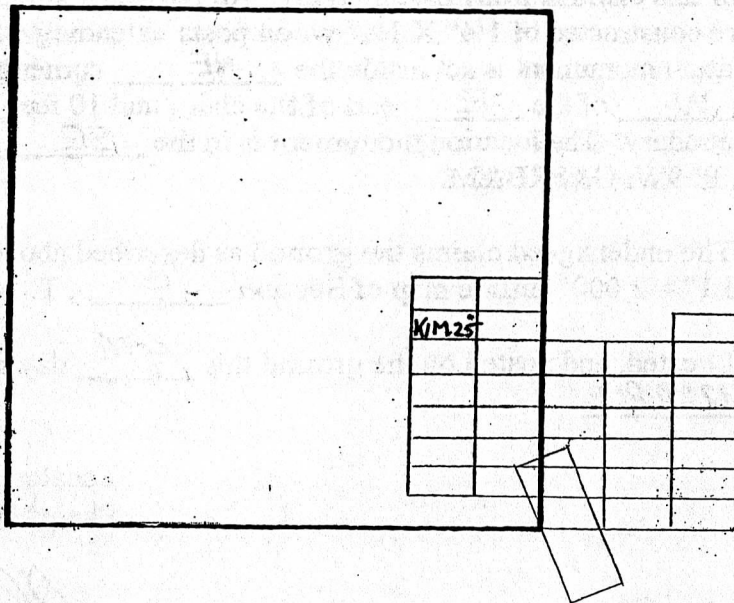
DESCRIPTION OF CORNER AND LOCATION MONUMENTS: All corners and
location monument for this mill site claim are 1½" X 1½" X 4' wood posts, with the
approximate placement of the location monument indicated by a small dot within the
claim outline as shown on the map below.

Note: This form complies with federal regulations issued 10/24/03 (68 FR 61064)

MAP

One inch = Two thousand feet

North arrow



Section 8 Township 14N Range 9W G & SRB & M

Date 7/9/04

Phil M. Blaco
Signature

3740552 BK 4166 PG 112
Yavapai County, Arizona
Patsy Jenney-Colon, Recorder
07/12/2004 10:19A PAGE 1 OF 2
PHELPS DODGE BAGDAD INC
RECORDING FEE 5.00
SURCHARGE 8.00
POSTAGE 1.00

State of Arizona
Yavapai County, Filed and Recorded:

*c/o Phil Blacet
Phelps Dodge Bagdad, Inc.
P.O. Box 245
Bagdad, AZ 86321*

RECEIVED
B.L.M. AZ STATE OFFICE
2004 JUL 21 A 11:21
PHOENIX, ARIZONA

NOTICE OF MILL SITE CLAIM LOCATION

Notice is hereby given that **Phelps Dodge Bagdad, Inc.**, a division of Phelps Dodge Mining Company, with mailing address P.O. Box 245, Bagdad, AZ 86321, by its undersigned agent, makes this location of the KIM-25 mill site claim, in the Eureka (Bagdad) Mining District, Yavapai County, Arizona, and hereby declares and publishes as a legal notice that it is the owner of the nearby Bagdad Mine, and has a valid right to the occupation, possession, and use of said mill site claim, together with all hereditaments and appurtenances belonging to it.

This mill site claim consists of 5 acres, more or less, and is more particularly described as consisting of the S $\frac{1}{2}$ NW $\frac{1}{4}$ NE $\frac{1}{4}$ SE $\frac{1}{4}$, of Section 8 Township 14 N, Range 9W, G&SRB&M, Arizona.

The mill site is 660 feet in length and 330 feet in width, and the general course of this claim is from East to West. All corners and the location monument of the claim are constructed of 1 $\frac{1}{2}$ " X 1 $\frac{1}{2}$ " wood posts extending 4 feet above ground level. The location monument is set inside the NE corner of the claim, approximately 10 feet W of the E end of the claim and 10 feet S of the N claim boundary. The location monument is in the SE quarter of Section 8, T. 14N, R. 9W, G&SRB&M.

The undersigned claims the ground as described above and set forth on the attached 1" = 2,000' outline map of Section 8, T. 14N, R. 9W, G&SRB&M.

Located, and posted on the ground this 9th day of July, 2004.
Time: 12:10 PM.

Locator
Phelps Dodge Bagdad, Inc. (Owner)

James N. Bussman (Witness)

Phil M. Blacet (Agent)

FEE
\$.
\$8
\$5
\$1
\$.

AMC 362094

MAP OF MILL SITE CLAIM LOCATION

Yavapai County, Arizona

NAME OF MILL SITE CLAIM: KIM-24

NAME OF LOCATOR: Phelps Dodge Bagdad, Inc.

LEGAL DESCRIPTION OF CLAIM: N 1/2 NW 1/4 NE 1/4 SE 1/4 of Section 8,
Township 14N, Range 9W, G & SR B & M

THE LOCATION OF THIS LEGAL SUBDIVISION MILL SITE CLAIM: Is
marked and labeled on the accompanying 1 INCH = 2,000 FEET scale outline map of
Section 8, T. 14N, R. 9W, G & SR B & M

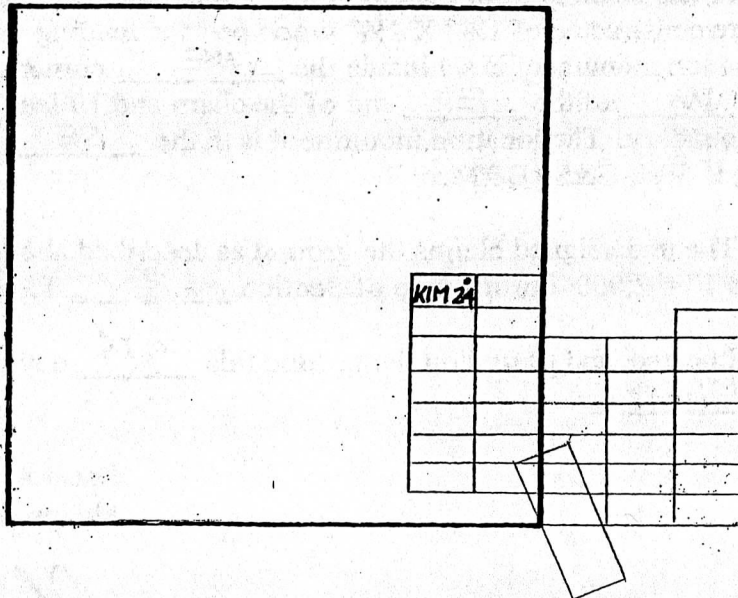
DESCRIPTION OF CORNER AND LOCATION MONUMENTS: All corners and
location monument for this mill site claim are 1 1/2" X 1 1/2" X 4' wood posts, with the
approximate placement of the location monument indicated by a small dot within the
claim outline as shown on the map below.

Note: This form complies with federal regulations issued 10/24/03 (68 FR 61064)

MAP

One inch = Two thousand feet

North arrow



Section 8 Township 14N Range 9W G & SRB & M

Date 7/9/04

Phil M. Blaco
Signature

3740551 BK 4166 PG 111
Yavapai County, Arizona
Patsy Jenney-Colon, Recorder
07/12/2004 10:19A PAGE 1 OF 2
PHELPS DODGE BAGDAD INC
RECORDING FEE 5.00
SURCHARGE 8.00
POSTAGE 1.00

State of Arizona
Yavapai County, Filed and Recorded:

*c/o Phil Blacet
Phelps Dodge Bagdad, Inc.
P.O. Box 245
Bagdad, AZ 86321*

PHOENIX, ARIZONA
2004 JUL 21 A
RECEIVED
BLM. AZ STATE OFFICE

NOTICE OF MILL SITE CLAIM LOCATION

Notice is hereby given that **Phelps Dodge Bagdad, Inc.**, a division of Phelps Dodge Mining Company, with mailing address P.O. Box 245, Bagdad, AZ 86321, by its undersigned agent, makes this location of the KIM-24 mill site claim, in the Bureka (Bagdad) Mining District, Yavapai County, Arizona, and hereby declares and publishes as a legal notice that it is the owner of the nearby Bagdad Mine, and has a valid right to the occupation, possession, and use of said mill site claim, together with all hereditaments and appurtenances belonging to it.

This mill site claim consists of 5 acres, more or less, and is more particularly described as consisting of the N 1/2 NW 1/4 NE 1/4 SE 1/4, of Section 8 Township 14 N, Range 9W, G&SRB&M, Arizona.

The mill site is 660 feet in length and 330 feet in width, and the general course of this claim is from East to West. All corners and the location monument of the claim are constructed of 1 1/2" X 1 1/2" wood posts extending 4 feet above ground level. The location monument is set inside the NE corner of the claim, approximately 10 feet W of the E end of the claim and 10 feet S of the N claim boundary. The location monument is in the SE quarter of Section 8, T. 14N, R. 9W, G&SRB&M.

The undersigned claims the ground as described above and set forth on the attached 1" = 2,000' outline map of Section 8, T. 14N, R. 9W, G&SRB&M.

Located, and posted on the ground this 9th day of July, 2004.
Time: 12:16 PM.

Locator
Phelps Dodge Bagdad, Inc. (Owner)

James R. Brossman (Witness)

Phil M. Blacet (Agent)

FEE
\$
\$8
\$8
\$1
\$

AMC 362093

MAP OF MILL SITE CLAIM LOCATION

Yavapai County, Arizona

NAME OF MILL SITE CLAIM: KIM-23

NAME OF LOCATOR: Phelps Dodge Bagdad, Inc.

LEGAL DESCRIPTION OF CLAIM: N 1/2 SE 1/4 SE 1/4 SE 1/4 of Section 8,
Township 14N, Range 9W, G & SR B & M

THE LOCATION OF THIS LEGAL SUBDIVISION MILL SITE CLAIM: Is
marked and labeled on the accompanying 1 INCH = 2,000 FEET scale outline map of
Section 8, T. 14N, R 9W, G & SR B & M

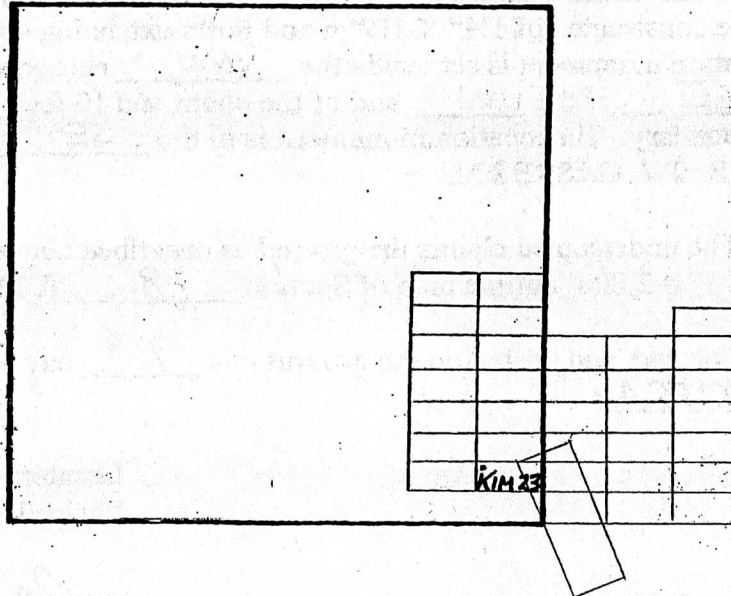
DESCRIPTION OF CORNER AND LOCATION MONUMENTS: All corners and
location monument for this mill site claim are 1 1/2" X 1 1/2" X 4' wood posts, with the
approximate placement of the location monument indicated by a small dot within the
claim outline as shown on the map below.

Note: This form complies with federal regulations issued 10/24/03 (68 FR 61064)

MAP

One inch = Two thousand feet

North arrow



Section 8 Township 14N Range 9W G & SRB & M

Date 7/9/04

Phil M. Black
Signature

State of Arizona
Yavapai County, Filed and Recorded:

*c/o Phil Blacet
Phelps Dodge Bagdad, Inc.
P.O. Box 245
Bagdad, AZ 86321*

RECEIVED
B.L.M. AZ STATE OFFICE
2004 JUL 21 A 11:21
PHOENIX, ARIZONA

NOTICE OF MILL SITE CLAIM LOCATION

Notice is hereby given that **Phelps Dodge Bagdad, Inc.**, a division of Phelps Dodge Mining Company, with mailing address P.O. Box 245, Bagdad, AZ 86321, by its undersigned agent, makes this location of the KIM-23 mill site claim, in the Eureka (Bagdad) Mining District, Yavapai County, Arizona, and hereby declares and publishes as a legal notice that it is the owner of the nearby Bagdad Mine, and has a valid right to the occupation, possession, and use of said mill site claim, together with all hereditaments and appurtenances belonging to it.

FEE
\$
\$8
\$5
\$1
\$

This mill site claim consists of 5 acres, more or less, and is more particularly described as consisting of the N 1/2 SE 1/4 SE 1/4 SE 1/4 of Section 8 Township 14N, Range 9W, G&SRB&M, Arizona.

The mill site is 660 feet in length and 330 feet in width, and the general course of this claim is from East to West. All corners and the location monument of the claim are constructed of 1 1/2" X 1 1/2" wood posts extending 4 feet above ground level. The location monument is set inside the NW corner of the claim, approximately 10 feet E of the W end of the claim and 10 feet S of the N claim boundary. The location monument is in the SE quarter of Section 8, T. 14N, R. 9W, G&SRB&M.

The undersigned claims the ground as described above and set forth on the attached 1" = 2,000' outline map of Section 8, T. 14N, R. 9W, G&SRB&M.

Located, and posted on the ground this 9th day of July, 2004.
Time: 10:55 AM.

Locator
Phelps Dodge Bagdad, Inc. (Owner)

James K. Bussina (Witness)

Phil M. Blacet (Agent)

AMC 362092

MAP OF MILL SITE CLAIM LOCATION

Yavapai County, Arizona

NAME OF MILL SITE CLAIM: KIM-22

NAME OF LOCATOR: Phelps Dodge Bagdad, Inc.

LEGAL DESCRIPTION OF CLAIM: S 1/2 NE 1/4 SE 1/4 SE 1/4 of Section 8,
Township 14N, Range 9W, G & SR B & M

THE LOCATION OF THIS LEGAL SUBDIVISION MILL SITE CLAIM: Is
marked and labeled on the accompanying 1 INCH = 2,000 FEET scale outline map of
Section 8, T. 14N, R 9W, G & SR B & M

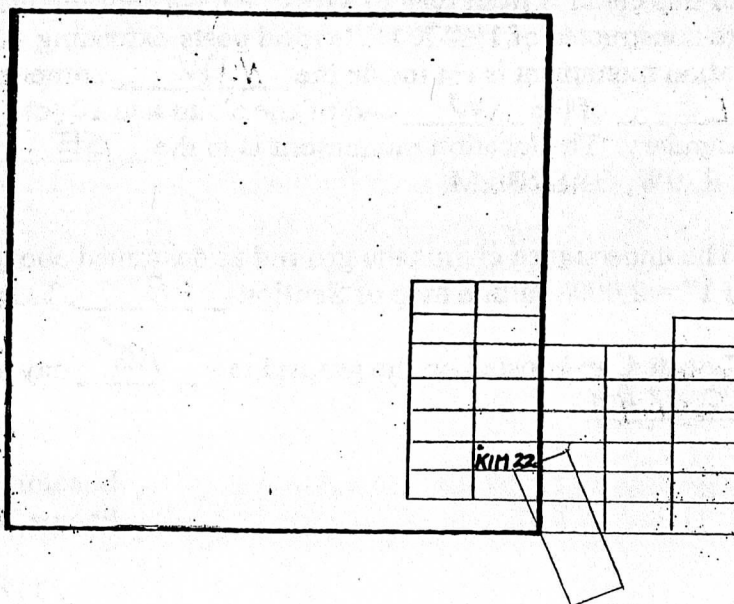
DESCRIPTION OF CORNER AND LOCATION MONUMENTS: All corners and
location monument for this mill site claim are 1 1/2" X 1 1/2" X 4' wood posts, with the
approximate placement of the location monument indicated by a small dot within the
claim outline as shown on the map below.

Note: This form complies with federal regulations issued 10/24/03 (68 FR 61064)

MAP

One inch = Two thousand feet

North arrow



Section 8 Township 14N Range 9W G & SRB & M

Date 7/9/04

Phil M. Black
Signature

State of Arizona
 Yavapai County, Filed and Recorded:

*c/o Phil Blacet
 Phelps Dodge Bagdad, Inc.
 P.O. Box 245
 Bagdad, AZ 86321*

RECEIVED
 B.L.M. AZ STATE OFFICE
 2004 JUL 21 A 11:24
 PHOENIX, ARIZONA

NOTICE OF MILL SITE CLAIM LOCATION

Notice is hereby given that **Phelps Dodge Bagdad, Inc.**, a division of Phelps Dodge Mining Company, with mailing address P.O. Box 245, Bagdad, AZ 86321, by its undersigned agent, makes this location of the KIM-22 mill site claim, in the Eureka (Bagdad) Mining District, Yavapai County, Arizona, and hereby declares and publishes as a legal notice that it is the owner of the nearby Bagdad Mine, and has a valid right to the occupation, possession, and use of said mill site claim, together with all hereditaments and appurtenances belonging to it.

This mill site claim consists of 5 acres, more or less, and is more particularly described as consisting of the S 1/2 NE 1/4 SE 1/4 SE 1/4, of Section 8 Township 14N, Range 9W, G&SRB&M, Arizona.

The mill site is 660 feet in length and 330 feet in width, and the general course of this claim is from East to West. All corners and the location monument of the claim are constructed of 1 1/2" X 1 1/2" wood posts extending 4 feet above ground level. The location monument is set inside the NW corner of the claim, approximately 10 feet E of the W end of the claim and 10 feet S of the N claim boundary. The location monument is in the SE quarter of Section 8, T. 14N, R. 9W, G&SRB&M.

The undersigned claims the ground as described above and set forth on the attached 1" = 2,000' outline map of Section 8, T. 14N, R. 9W, G&SRB&M.

Located, and posted on the ground this 9th day of July, 2004.
 Time: 12:23 PM.

Locator
 Phelps Dodge Bagdad, Inc. (Owner)

James N. Brummer (Witness)

Phil M. Blacet (Agent)

FEE
\$
\$8
\$5
\$1
\$

AMC 362091

MAP OF MILL SITE CLAIM LOCATION

Yavapai County, Arizona

NAME OF MILL SITE CLAIM: KIM-21

NAME OF LOCATOR: Phelps Dodge Bagdad, Inc.

LEGAL DESCRIPTION OF CLAIM: N 1/2 NE 1/4 SE 1/4 SE 1/4 of Section 8,
Township 14N, Range 9W, G & SR B & M

THE LOCATION OF THIS LEGAL SUBDIVISION MILL SITE CLAIM: Is
marked and labeled on the accompanying 1 INCH = 2,000 FEET scale outline map of
Section 8, T. 14N, R 9W, G & SR B & M

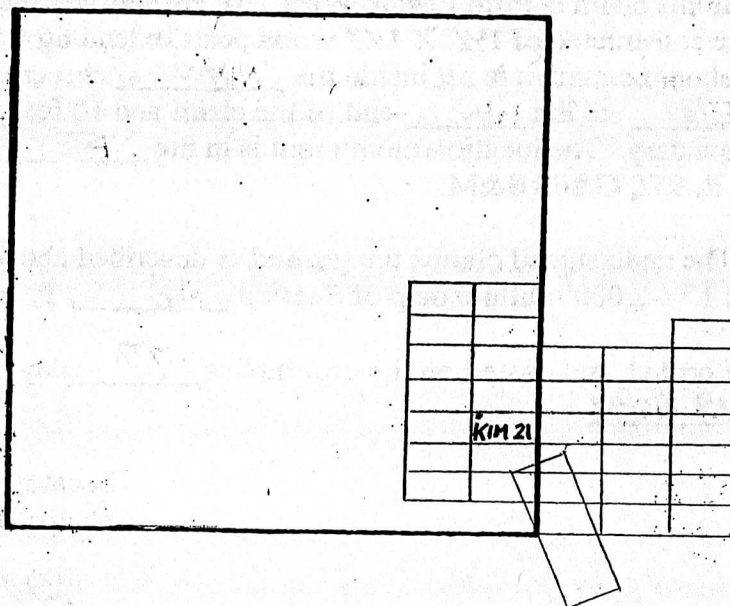
DESCRIPTION OF CORNER AND LOCATION MONUMENTS: All corners and
location monument for this mill site claim are 1 1/2" X 1 1/2" X 4' wood posts, with the
approximate placement of the location monument indicated by a small dot within the
claim outline as shown on the map below.

Note: This form complies with federal regulations issued 10/24/03 (68 FR 61064)

MAP

One inch = Two thousand feet

North arrow



Section 8 Township 14N Range 9W G & SRB & M

Date 7/9/04

Phil M. Blace
Signature

State of Arizona
Yavapai County, Filed and Recorded:

c/o Phil Blacet
Phelps Dodge Bagdad, Inc.
P.O. Box 245
Bagdad, AZ 86321

RECEIVED
 B.L.M. AZ STATE OFFICE
 2004 JUL 21 A 11:24
 PHOENIX, ARIZONA

NOTICE OF MILL SITE CLAIM LOCATION

Notice is hereby given that **Phelps Dodge Bagdad, Inc.**, a division of Phelps Dodge Mining Company, with mailing address P.O. Box 245, Bagdad, AZ 86321, by its undersigned agent, makes this location of the KIM-21 mill site claim, in the Eureka (Bagdad) Mining District, Yavapai County, Arizona, and hereby declares and publishes as a legal notice that it is the owner of the nearby Bagdad Mine, and has a valid right to the occupation, possession, and use of said mill site claim, together with all hereditaments and appurtenances belonging to it.

This mill site claim consists of 5 acres, more or less, and is more particularly described as consisting of the N 1/2 NE 1/4 SE 1/4 SE 1/4, of Section 8 Township 14 N, Range 9 W, G&SRB&M, Arizona.

The mill site is 660 feet in length and 330 feet in width, and the general course of this claim is from East to West. All corners and the location monument of the claim are constructed of 1 1/2" X 1 1/2" wood posts extending 4 feet above ground level. The location monument is set inside the NW corner of the claim, approximately 10 feet E of the W end of the claim and 10 feet S of the N claim boundary. The location monument is in the SE quarter of Section 8, T. 14N, R. 9W, G&SRB&M.

The undersigned claims the ground as described above and set forth on the attached 1" = 2,000' outline map of Section 8, T. 14N, R. 9W, G&SRB&M.

Located, and posted on the ground this 9th day of July, 2004.
 Time: 12:30 PM.

Locator
 Phelps Dodge Bagdad, Inc. (Owner)

James N. Bussman (Witness)

Phil M. Blacet (Agent)

FEE
\$
\$8
\$5
\$1
\$

AND 362090

MAP OF MILL SITE CLAIM LOCATION

Yavapai County, Arizona

NAME OF MILL SITE CLAIM: KIM-20

NAME OF LOCATOR: Phelps Dodge Bagdad, Inc.

LEGAL DESCRIPTION OF CLAIM: S 1/2 SE 1/4 NE 1/4 SE 1/4 of Section 8,
Township 14N, Range 9W, G & SR B & M

THE LOCATION OF THIS LEGAL SUBDIVISION MILL SITE CLAIM: Is marked and labeled on the accompanying 1 INCH = 2,000 FEET scale outline map of Section 8, T. 14N, R 9W, G & SR B & M

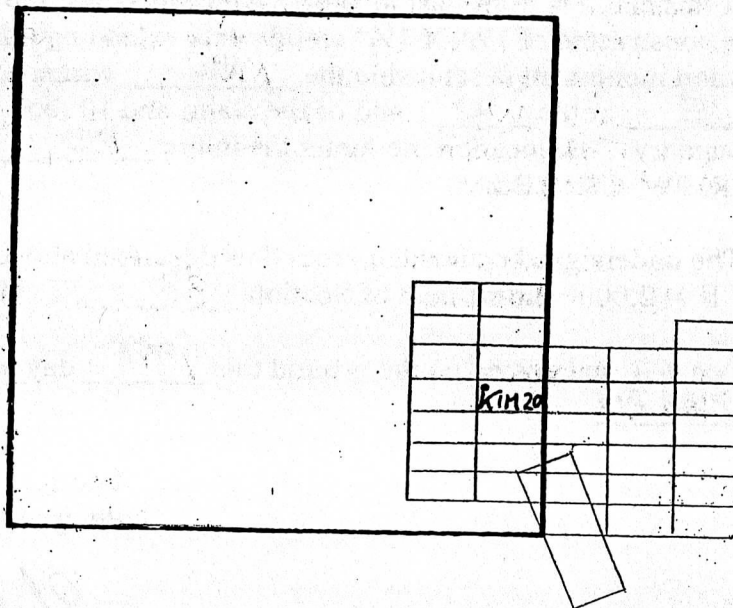
DESCRIPTION OF CORNER AND LOCATION MONUMENTS: All corners and location monument for this mill site claim are 1 1/2" X 1 1/2" X 4' wood posts, with the approximate placement of the location monument indicated by a small dot within the claim outline as shown on the map below.

Note: This form complies with federal regulations issued 10/24/03 (68 FR 61064)

MAP

One inch = Two thousand feet

North arrow



Section 8 Township 14N Range 9W G & SRB & M

Date 7/9/04

Phil M. Black
Signature

State of Arizona
Yavapai County, Filed and Recorded:

c/o Phil Blacet
Phelps Dodge Bagdad, Inc.
P.O. Box 245
Bagdad, AZ 86321

RECEIVED
B.L.M. AZ STATE OFFICE
2004 JUL 21 A 11:24
PHOENIX, ARIZONA

NOTICE OF MILL SITE CLAIM LOCATION

Notice is hereby given that **Phelps Dodge Bagdad, Inc.**, a division of Phelps Dodge Mining Company, with mailing address P.O. Box 245, Bagdad, AZ 86321, by its undersigned agent, makes this location of the KIM-20 mill site claim, in the Eureka (Bagdad) Mining District, Yavapai County, Arizona, and hereby declares and publishes as a legal notice that it is the owner of the nearby Bagdad Mine, and has a valid right to the occupation, possession, and use of said mill site claim, together with all hereditaments and appurtenances belonging to it.

This mill site claim consists of 5 acres, more or less, and is more particularly described as consisting of the S 1/2 SE 1/4 NE 1/4 SE 1/4, of Section 8 Township 14N, Range 9W, G&SRB&M, Arizona.

The mill site is 660 feet in length and 330 feet in width, and the general course of this claim is from East to West. All corners and the location monument of the claim are constructed of 1 1/2" X 1 1/2" wood posts extending 4 feet above ground level. The location monument is set inside the NW corner of the claim, approximately 10 feet E of the W end of the claim and 10 feet S of the N claim boundary. The location monument is in the SE quarter of Section 8, T. 14N, R. 9W, G&SRB&M.

The undersigned claims the ground as described above and set forth on the attached 1" = 2,000' outline map of Section 8, T. 14N, R. 9W, G&SRB&M.

Located, and posted on the ground this 9th day of July, 2004.
Time: 12:48 PM.

Locator
Phelps Dodge Bagdad, Inc. (Owner)

James N. Brimmer (Witness)

Phil M. Blacet (Agent)

FEE
\$
\$8
\$5
\$1
\$

AMC 362089

MAP OF MILL SITE CLAIM LOCATION

Yavapai County, Arizona

NAME OF MILL SITE CLAIM: KIM-19

NAME OF LOCATOR: Phelps Dodge Bagdad, Inc.

LEGAL DESCRIPTION OF CLAIM: N 1/2 SE 1/4 NE 1/4 SE 1/4 of Section 8,
Township 14N, Range 9W, G & SR B & M

THE LOCATION OF THIS LEGAL SUBDIVISION MILL SITE CLAIM: Is
marked and labeled on the accompanying 1 INCH = 2,000 FEET scale outline map of
Section 8, T. 14N, R 9W, G & SR B & M

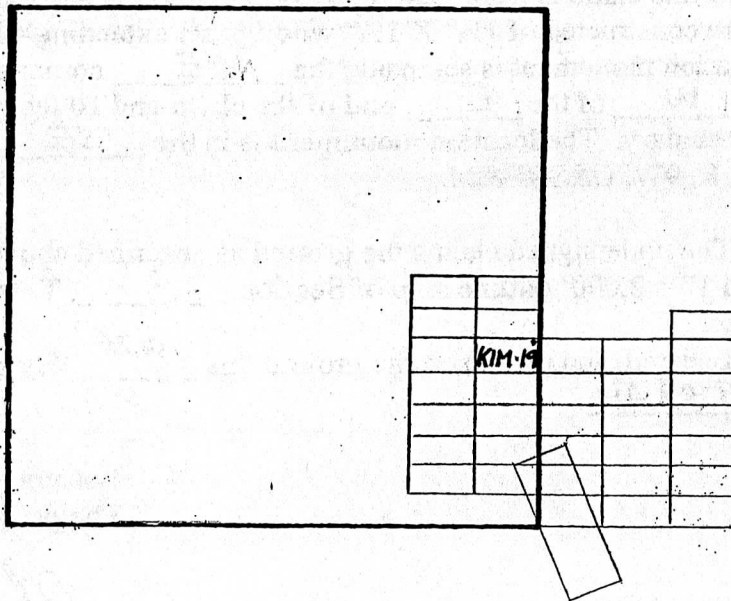
DESCRIPTION OF CORNER AND LOCATION MONUMENTS: All corners and
location monument for this mill site claim are 1 1/2" X 1 1/2" X 4' wood posts, with the
approximate placement of the location monument indicated by a small dot within the
claim outline as shown on the map below.

Note: This form complies with federal regulations issued 10/24/03 (68 FR 61064)

MAP

One inch = Two thousand feet

North arrow



Section 8 Township 14N Range 9W G & SRB & M

Date 7/9/04

Phil M. Black
Signature

State of Arizona
Yavapai County, Filed and Recorded:

c/o Phil Blacet
Phelps Dodge Bagdad, Inc.
P.O. Box 245
Bagdad, AZ 86321

RECORDING FEE 5.00
SURCHARGE 8.00
POSTAGE 1.00

PHOENIX, ARIZONA

2004 JUL 21 A 11: 24

RECEIVED
AZ STATE OFFICE

NOTICE OF MILL SITE CLAIM LOCATION

Notice is hereby given that Phelps Dodge Bagdad, Inc., a division of Phelps Dodge Mining Company, with mailing address P.O. Box 245, Bagdad, AZ 86321, by its undersigned agent, makes this location of the KIM-19 mill site claim, in the Eureka (Bagdad) Mining District, Yavapai County, Arizona, and hereby declares and publishes as a legal notice that it is the owner of the nearby Bagdad Mine, and has a valid right to the occupation, possession, and use of said mill site claim, together with all hereditaments and appurtenances belonging to it.

This mill site claim consists of 5 acres, more or less, and is more particularly described as consisting of the N 1/2 SE 1/4 NE 1/4 SE 1/4 of Section 8 Township 14N, Range 9W, G&SRB&M, Arizona.

The mill site is 660 feet in length and 330 feet in width, and the general course of this claim is from East to West. All corners and the location monument of the claim are constructed of 1 1/2" X 1 1/2" wood posts extending 4 feet above ground level. The location monument is set inside the NE corner of the claim, approximately 10 feet W of the E end of the claim and 10 feet S of the N claim boundary. The location monument is in the SE quarter of Section 8, T. 14N, R. 9W, G&SRB&M.

The undersigned claims the ground as described above and set forth on the attached 1" = 2,000' outline map of Section 8, T. 14N, R. 9W, G&SRB&M.

Located, and posted on the ground this 9th day of July, 2004.
Time: 9:59 AM.

Locator
Phelps Dodge Bagdad, Inc. (Owner)

James N. Busman (Witness)

Phil M. Blacet (Agent)

FEE
\$
\$8
\$5
\$1
\$

AMC 362088

MAP OF MILL SITE CLAIM LOCATION

Yavapai County, Arizona

NAME OF MILL SITE CLAIM: KIM-18

NAME OF LOCATOR: Phelps Dodge Bagdad, Inc.

LEGAL DESCRIPTION OF CLAIM: S 1/2 NE 1/4 NE 1/4 SE 1/4 of Section 8,
Township 14N, Range 9W, G & SR B & M

THE LOCATION OF THIS LEGAL SUBDIVISION MILL SITE CLAIM: Is
marked and labeled on the accompanying 1 INCH = 2,000 FEET scale outline map of
Section 8, T. 14N, R 9W, G & SR B & M

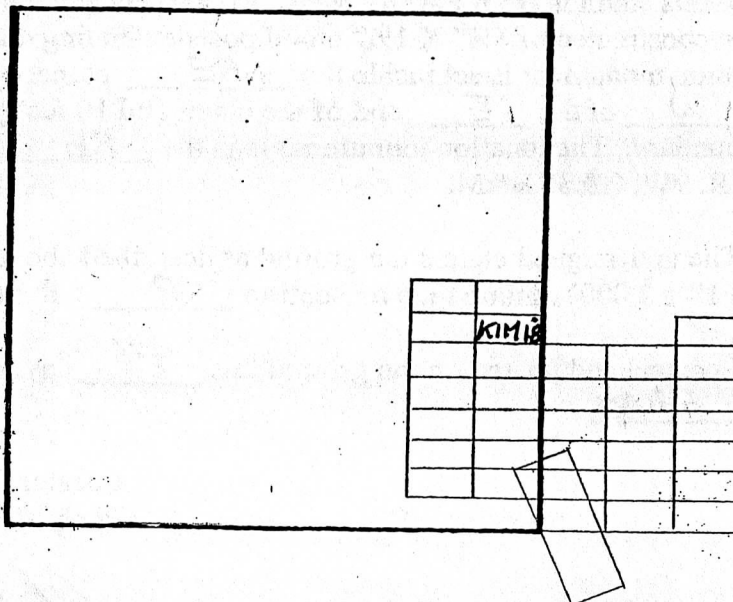
DESCRIPTION OF CORNER AND LOCATION MONUMENTS: All corners and
location monument for this mill site claim are 1 1/2" X 1 1/2" X 4' wood posts, with the
approximate placement of the location monument indicated by a small dot within the
claim outline as shown on the map below.

Note: This form complies with federal regulations issued 10/24/03 (68 FR 61064)

MAP

One inch = Two thousand feet

North arrow



Section 8 Township 14N Range 9W G & SRB & M

Date 7/9/04

Phelps Dodge
Signature

State of Arizona
Yavapai County, Filed and Recorded:

*c/o Phil Blacet
Phelps Dodge Bagdad, Inc.
P.O. Box 245
Bagdad, AZ 86321*

RECEIVED
B.L.M. AZ STATE OFFICE
2004 JUL 21 A 11:24
PHOENIX, ARIZONA

NOTICE OF MILL SITE CLAIM LOCATION

Notice is hereby given that **Phelps Dodge Bagdad, Inc.**, a division of Phelps Dodge Mining Company, with mailing address P.O. Box 245, Bagdad, AZ 86321, by its undersigned agent, makes this location of the KIM-18 mill site claim, in the Eureka (Bagdad) Mining District, Yavapai County, Arizona, and hereby declares and publishes as a legal notice that it is the owner of the nearby Bagdad Mine, and has a valid right to the occupation, possession, and use of said mill site claim, together with all hereditaments and appurtenances belonging to it.

This mill site claim consists of 5 acres, more or less, and is more particularly described as consisting of the S 1/2 NE 1/4 NE 1/4 SE 1/4, of Section 8 Township 14N, Range 9W, G&SRB&M, Arizona.

The mill site is 660 feet in length and 330 feet in width, and the general course of this claim is from East to West. All corners and the location monument of the claim are constructed of 1 1/2" X 1 1/2" wood posts extending 4 feet above ground level. The location monument is set inside the NE corner of the claim, approximately 10 feet W of the E end of the claim and 10 feet S of the N' claim boundary. The location monument is in the SE quarter of Section 8, T. 14N, R. 9W, G&SRB&M.

The undersigned claims the ground as described above and set forth on the attached 1" = 2,000' outline map of Section 8, T. 14N, R. 9W, G&SRB&M.

Located, and posted on the ground this 9th day of July, 2004.
Time: 9:54 AM.

Locator
Phelps Dodge Bagdad, Inc. (Owner)

James N. Busman (Witness)

Phil M. Blacet (Agent)

FEE
\$
\$8
\$5
\$1
\$

AMC 362087

MAP OF MILL SITE CLAIM LOCATION

Yavapai County, Arizona

NAME OF MILL SITE CLAIM: KIM-17

NAME OF LOCATOR: Phelps Dodge Bagdad, Inc.

LEGAL DESCRIPTION OF CLAIM: N 1/2 NE 1/4 NE 1/4 SE 1/4 of Section 8,
Township 14N, Range 9W, G & SR B & M

THE LOCATION OF THIS LEGAL SUBDIVISION MILL SITE CLAIM: Is
marked and labeled on the accompanying 1 INCH = 2,000 FEET scale outline map of
Section 8, T. 14N, R 9W, G & SR B & M

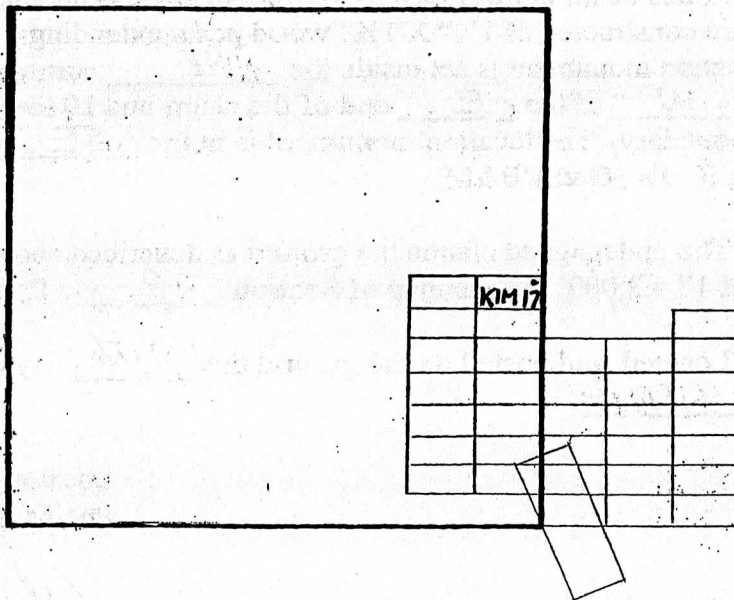
DESCRIPTION OF CORNER AND LOCATION MONUMENTS: All corners and
location monument for this mill site claim are 1 1/2" X 1 1/2" X 4' wood posts, with the
approximate placement of the location monument indicated by a small dot within the
claim outline as shown on the map below.

Note: This form complies with federal regulations issued 10/24/03 (68 FR 61064)

MAP

One inch = Two thousand feet

North arrow



Section 8 Township 14N Range 9W G & SRB & M

Date 7/9/04

Ph M. Black
Signature

State of Arizona
Yavapai County, Filed and Recorded:

*c/o Phil Blacet
Phelps Dodge Bagdad, Inc.
P.O. Box 245
Bagdad, AZ 86321*

RECEIVED
B.L.M. AZ STATE OFFICE
2004 JUL 21 A 11:15
PHOENIX, ARIZONA

NOTICE OF MILL SITE CLAIM LOCATION

Notice is hereby given that **Phelps Dodge Bagdad, Inc.**, a division of Phelps Dodge Mining Company, with mailing address P.O. Box 245, Bagdad, AZ 86321, by its undersigned agent, makes this location of the KIM-17 mill site claim, in the Eureka (Bagdad) Mining District, Yavapai County, Arizona, and hereby declares and publishes as a legal notice that it is the owner of the nearby Bagdad Mine, and has a valid right to the occupation, possession, and use of said mill site claim, together with all hereditaments and appurtenances belonging to it.

This mill site claim consists of 5 acres, more or less, and is more particularly described as consisting of the N 1/2 NE 1/4 NE 1/4 SE 1/4, of Section 8 Township 14N, Range 9W, G&SRB&M, Arizona.

The mill site is 660 feet in length and 330 feet in width, and the general course of this claim is from East to West. All corners and the location monument of the claim are constructed of 1 1/2" X 1 1/2" wood posts extending 4 feet above ground level. The location monument is set inside the NE corner of the claim, approximately 10 feet W of the E end of the claim and 10 feet S of the N claim boundary. The location monument is in the SE quarter of Section 8, T. 14N, R. 9W, G&SRB&M.

The undersigned claims the ground as described above and set forth on the attached 1" = 2,000' outline map of Section 8, T. 14N, R. 9W, G&SRB&M.

Located, and posted on the ground this 9th day of July, 2004.
Time: 9:50 AM.

Locator
Phelps Dodge Bagdad, Inc. (Owner)

James N. Bussman (Witness)

Phil M. Blacet (Agent)

FE
\$
\$8
\$5
\$1
\$

ANC 362086

MAP OF MILL SITE CLAIM LOCATION

Yavapai County, Arizona

NAME OF MILL SITE CLAIM: KIM-16

NAME OF LOCATOR: Phelps Dodge Bagdad, Inc.

LEGAL DESCRIPTION OF CLAIM: N 1/2 SW 1/4 SW 1/4 SW 1/4 of Section 9,
Township 14N, Range 9W, G & SR B & M

THE LOCATION OF THIS LEGAL SUBDIVISION MILL SITE CLAIM: Is
marked and labeled on the accompanying 1 INCH = 2,000 FEET scale outline map of
Section 9, T. 14N, R 9W, G & SR B & M

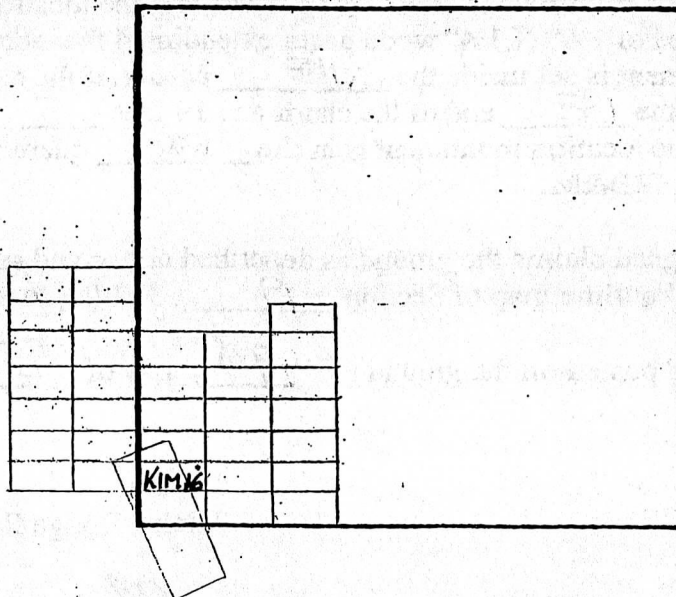
DESCRIPTION OF CORNER AND LOCATION MONUMENTS: All corners and
location monument for this mill site claim are 1 1/2" X 1 1/2" X 4' wood posts, with the
approximate placement of the location monument indicated by a small dot within the
claim outline as shown on the map below.

Note: This form complies with federal regulations issued 10/24/03 (68 FR 61064)

MAP

One inch = Two thousand feet

North arrow



Section 9 Township 14N Range 9W G & SRB & M

Date 7/9/04

Phil M. Bleed
Signature

3740543 BK 4166 PG 103
Yavapai County, Arizona
Patsy Jenney-Colon, Recorder
07/12/2004 10:19A PAGE 1 OF 2
PHELPS DODGE BAGDAD INC
RECORDING FEE 5.00
SURCHARGE 8.00
POSTAGE 1.00

State of Arizona
Yavapai County,

Filed and Recorded:

Phil Blacet
Phelps Dodge Bagdad, Inc.
P.O. Box 245
Bagdad, AZ 86321

RECEIVED
B.L.M. AZ STATE OFFICE
2004 JUL 21 A 11:23
PHOENIX, ARIZONA

NOTICE OF MILL SITE CLAIM LOCATION

Notice is hereby given that **Phelps Dodge Bagdad, Inc.**, a division of Phelps Dodge Mining Company, with mailing address P.O. Box 245, Bagdad, AZ 86321, by its undersigned agent, makes this location of the KIM-16 mill site claim, in the Bureka (Bagdad) Mining District, Yavapai County, Arizona, and hereby declares and publishes as a legal notice that it is the owner of the nearby Bagdad Mine, and has a valid right to the occupation, possession, and use of said mill site claim, together with all hereditaments and appurtenances belonging to it.

This mill site claim consists of 5 acres, more or less, and is more particularly described as consisting of the N $\frac{1}{2}$ SW $\frac{1}{4}$ SW $\frac{1}{4}$ SW $\frac{1}{4}$ of Section 9 Township 14N, Range 9W, G&SRB&M, Arizona.

The mill site is 660 feet in length and 330 feet in width, and the general course of this claim is from East to West. All corners and the location monument of the claim are constructed of 1 $\frac{1}{2}$ " X 1 $\frac{1}{2}$ " wood posts extending 4 feet above ground level. The location monument is set inside the NE corner of the claim, approximately 10 feet W of the E end of the claim and 10 feet S of the N claim boundary. The location monument is in the SW quarter of Section 9, T. 14N, R. 9W, G&SRB&M.

The undersigned claims the ground as described above and set forth on the attached 1" = 2,000' outline map of Section 9, T. 14N, R. 9W, G&SRB&M.

Located, and posted on the ground this 9th day of July, 2004.
Time: 10:26 AM

Locator
Phelps Dodge Bagdad, Inc. (Owner)

James N. Brunner (Witness)

Phil M. Blacet (Agent)

FEE
\$
\$8
\$5
\$1
\$

AMC 362085

MAP OF MILL SITE CLAIM LOCATION

Yavapai County, Arizona

NAME OF MILL SITE CLAIM: KIM-15

NAME OF LOCATOR: Phelps Dodge Bagdad, Inc.

LEGAL DESCRIPTION OF CLAIM: S 1/2 NW 1/4 SW 1/4 SW 1/4 of Section 9,
Township 14N, Range 9W, G & SR B & M

THE LOCATION OF THIS LEGAL SUBDIVISION MILL SITE CLAIM: Is
marked and labeled on the accompanying 1 INCH = 2,000 FEET scale outline map of
Section 9, T. 14N, R 9W, G & SR B & M

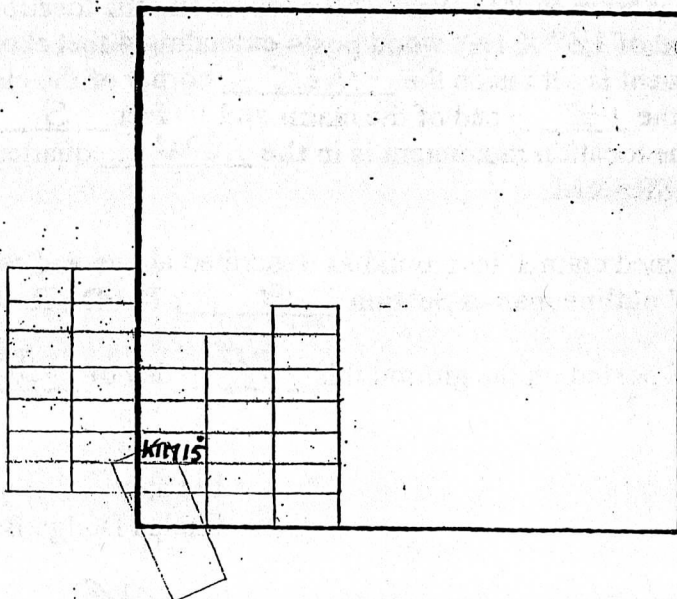
DESCRIPTION OF CORNER AND LOCATION MONUMENTS: All corners and
location monument for this mill site claim are 1 1/2" X 1 1/2" X 4' wood posts, with the
approximate placement of the location monument indicated by a small dot within the
claim outline as shown on the map below.

Note: This form complies with federal regulations issued 10/24/03 (68 FR 61064)

MAP

One inch = Two thousand feet

North arrow



Section 9 Township 14N Range 9W G & SRB & M

Date 7/9/04

Phil M. Blaco
Signature

3740542 BK 4166 PG 102
 Yavapai County, Arizona
 Patsy Jenney-Colon, Recorder
 07/12/2004 10:19A PAGE 1 OF 2
 PHELPS DODGE BAGDAD INC
 RECORDING FEE 5.00
 SURCHARGE 8.00
 POSTAGE 1.00

State of Arizona
Yavapai County, Filed and Recorded:

c/o Phil Blacet
Phelps Dodge Bagdad, Inc.
P.O. Box 245
Bagdad, AZ 86321

RECEIVED
 B.L.M. AZ STATE OFFICE
 2004 JUL 21 A 11:23
 PHOENIX, ARIZONA

NOTICE OF MILL SITE CLAIM LOCATION

Notice is hereby given that **Phelps Dodge Bagdad, Inc.**, a division of Phelps Dodge Mining Company, with mailing address P.O. Box 245, Bagdad, AZ 86321, by its undersigned agent, makes this location of the KIM-15 mill site claim, in the Bureka (Bagdad) Mining District, Yavapai County, Arizona, and hereby declares and publishes as a legal notice that it is the owner of the nearby Bagdad Mine, and has a valid right to the occupation, possession, and use of said mill site claim, together with all hereditaments and appurtenances belonging to it.

This mill site claim consists of 5 acres, more or less, and is more particularly described as consisting of the S 1/2 NW 1/4 SW 1/4 SW 1/4 of Section 9 Township 14N, Range 9W, G&SRB&M, Arizona.

The mill site is 660 feet in length and 330 feet in width, and the general course of this claim is from East to West. All corners and the location monument of the claim are constructed of 1 1/2" X 1 1/2" wood posts extending 4 feet above ground level. The location monument is set inside the NE corner of the claim, approximately 10 feet W of the E end of the claim and 10 feet S of the N claim boundary. The location monument is in the SW quarter of Section 9, T. 14N, R. 9W, G&SRB&M.

The undersigned claims the ground as described above and set forth on the attached 1" = 2,000' outline map of Section 9, T. 14N, R. 9W, G&SRB&M.

Located, and posted on the ground this 9th day of July, 2004.
 Time: 10:19 AM.

Locator
 Phelps Dodge Bagdad, Inc. (Owner)

James M. Bruma (Witness)

Phil M. Blacet (Agent)

FEE
\$
\$8
\$5
\$1
\$

AMC 362084

MAP OF MILL SITE CLAIM LOCATION

Yavapai County, Arizona

NAME OF MILL SITE CLAIM: KIM-14

NAME OF LOCATOR: Phelps Dodge Bagdad, Inc.

LEGAL DESCRIPTION OF CLAIM: N 1/2 NW 1/4 SW 1/4 SW 1/4 of Section 9,
Township 14N, Range 9W, G & SR B & M

THE LOCATION OF THIS LEGAL SUBDIVISION MILL SITE CLAIM: Is
marked and labeled on the accompanying 1 INCH = 2,000 FEET scale outline map of
Section 9, T. 14N, R. 9W, G & SR B & M

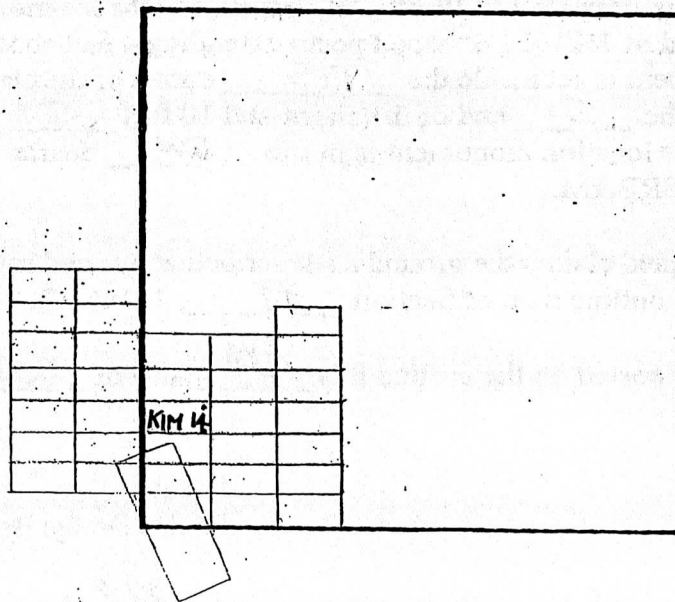
DESCRIPTION OF CORNER AND LOCATION MONUMENTS: All corners and
location monument for this mill site claim are 1 1/2" X 1 1/2" X 4' wood posts, with the
approximate placement of the location monument indicated by a small dot within the
claim outline as shown on the map below.

Note: This form complies with federal regulations issued 10/24/03 (68 FR 61064)

MAP

One inch = Two thousand feet

North arrow



Section 9 Township 14N Range 9W G & SR B & M

Date 7/9/04

John M. Black
Signature

3740541 BK 4166 PG 101
Yavapai County, Arizona
Patsy Jenney-Colon, Recorder
07/12/2004 10:19A PAGE 1 OF 2
PHELPS DODGE BAGDAD INC
RECORDING FEE 5.00
SURCHARGE 8.00
POSTAGE 1.00

State of Arizona
Yavapai County, Filed and Recorded:

c/o Phil Blacet
Phelps Dodge Bagdad, Inc.
P.O. Box 245
Bagdad, AZ 86321

PHOENIX, ARIZONA

2004 JUL 21 A 11:23

RECEIVED
B.L.M. AZ STATE OFFICE

NOTICE OF MILL SITE CLAIM LOCATION

Notice is hereby given that **Phelps Dodge Bagdad, Inc.**, a division of Phelps Dodge Mining Company, with mailing address P.O. Box 245, Bagdad, AZ 86321, by its undersigned agent, makes this location of the KIM-14 mill site claim, in the Bureka (Bagdad) Mining District, Yavapai County, Arizona, and hereby declares and publishes as a legal notice that it is the owner of the nearby Bagdad Mine, and has a valid right to the occupation, possession, and use of said mill site claim, together with all hereditaments and appurtenances belonging to it.

This mill site claim consists of 5 acres, more or less, and is more particularly described as consisting of the N $\frac{1}{2}$ NW $\frac{1}{4}$ SW $\frac{1}{4}$ SW $\frac{1}{4}$, of Section 9 Township 14N, Range 9W, G&SRB&M, Arizona.

The mill site is 660 feet in length and 330 feet in width, and the general course of this claim is from East to West. All corners and the location monument of the claim are constructed of 1 $\frac{1}{2}$ " X 1 $\frac{1}{2}$ " wood posts extending 4 feet above ground level. The location monument is set inside the NE corner of the claim, approximately 10 feet W of the E end of the claim and 10 feet S of the N claim boundary. The location monument is in the SW quarter of Section 9, T. 14N, R. 9W, G&SRB&M.

The undersigned claims the ground as described above and set forth on the attached 1" = 2,000' outline map of Section 9, T. 14N, R. 9W, G&SRB&M.

Located, and posted on the ground this 9th day of July, 2004.
Time: 10:15 AM

Locator
Phelps Dodge Bagdad, Inc. (Owner)

James N. Brissman (Witness)

Phil M. Blacet (Agent)

FEE
\$
\$8
\$5
\$1
\$

AMC 362083

MAP OF MILL SITE CLAIM LOCATION

Yavapai County, Arizona

NAME OF MILL SITE CLAIM: KIM- 13

NAME OF LOCATOR: Phelps Dodge Bagdad, Inc.

LEGAL DESCRIPTION OF CLAIM: S 1/2 SW 1/4 NW 1/4 SW 1/4 of Section 9,
Township 14N, Range 9W, G & SR B & M

THE LOCATION OF THIS LEGAL SUBDIVISION MILL SITE CLAIM: Is
marked and labeled on the accompanying 1 INCH = 2,000 FEET scale outline map of
Section 9, T. 14N, R 9W, G & SR B & M

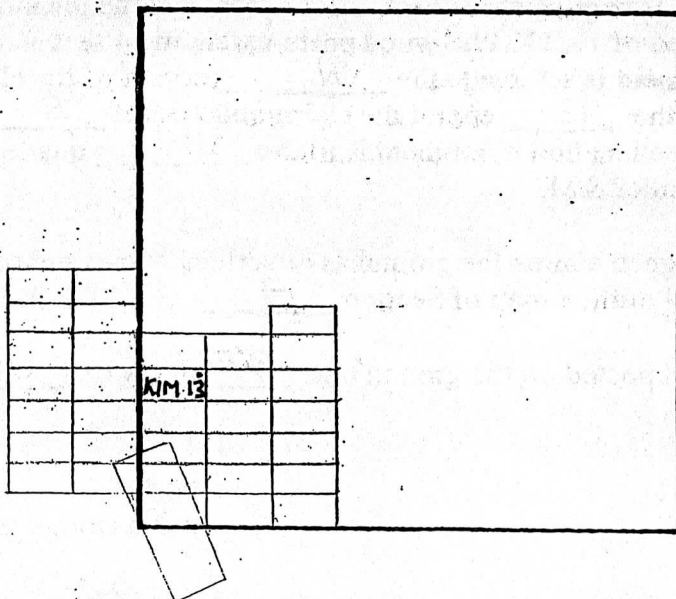
DESCRIPTION OF CORNER AND LOCATION MONUMENTS: All corners and
location monument for this mill site claim are 1 1/2" X 1 1/2" X 4' wood posts, with the
approximate placement of the location monument indicated by a small dot within the
claim outline as shown on the map below.

Note: This form complies with federal regulations issued 10/24/03 (68 FR 61064)

MAP

One inch = Two thousand feet

North arrow



Section 9 Township 14N Range 9W G & SRB & M

Date 7/9/04

Phil M. Blaco
Signature

State of Arizona
Yavapai County, Filed and Recorded:

% Phil Blacet
Phelps Dodge Bagdad, Inc.
P.O. Box 245
Bagdad, AZ 86321

RECEIVED
B.L.M. AZ STATE OFFICE
2004 JUL 21 A 11:23
PHOENIX, ARIZONA

NOTICE OF MILL SITE CLAIM LOCATION

Notice is hereby given that **Phelps Dodge Bagdad, Inc.**, a division of Phelps Dodge Mining Company, with mailing address P.O. Box 245, Bagdad, AZ 86321, by its undersigned agent, makes this location of the KIM-13 mill site claim, in the Eureka (Bagdad) Mining District, Yavapai County, Arizona, and hereby declares and publishes as a legal notice that it is the owner of the nearby Bagdad Mine, and has a valid right to the occupation, possession, and use of said mill site claim, together with all hereditaments and appurtenances belonging to it.

This mill site claim consists of 5 acres, more or less, and is more particularly described as consisting of the S 1/2 SW 1/4 NW 1/4 SW 1/4, of Section 9 Township 14N, Range 9W, G&SRB&M, Arizona.

The mill site is 660 feet in length and 330 feet in width, and the general course of this claim is from East to West. All corners and the location monument of the claim are constructed of 1 1/2" X 1 1/2" wood posts extending 4 feet above ground level. The location monument is set inside the NE corner of the claim, approximately 10 feet W of the E end of the claim and 10 feet S of the N claim boundary. The location monument is in the SW quarter of Section 9, T. 14N, R. 9W, G&SRB&M.

The undersigned claims the ground as described above and set forth on the attached 1" = 2,000' outline map of Section 9, T. 14N, R. 9W, G&SRB&M.

Located, and posted on the ground this 9th day of July, 2004.
Time: 10:10 AM.

Locator
Phelps Dodge Bagdad, Inc. (Owner)

James N. Brown (Witness)

Phil M. Blacet (Agent)

FEE
\$
\$8
\$5
\$1
\$

AMC 362082

MAP OF MILL SITE CLAIM LOCATION

Yavapai County, Arizona

NAME OF MILL SITE CLAIM: KIM-12

NAME OF LOCATOR: Phelps Dodge Bagdad, Inc.

LEGAL DESCRIPTION OF CLAIM: N 1/2 SW 1/4 NW 1/4 SW 1/4 of Section 9,
Township 14N, Range 9W, G & SR B & M

THE LOCATION OF THIS LEGAL SUBDIVISION MILL SITE CLAIM: Is
marked and labeled on the accompanying 1 INCH = 2,000 FEET scale outline map of
Section 9, T. 14N, R 9W, G & SR B & M

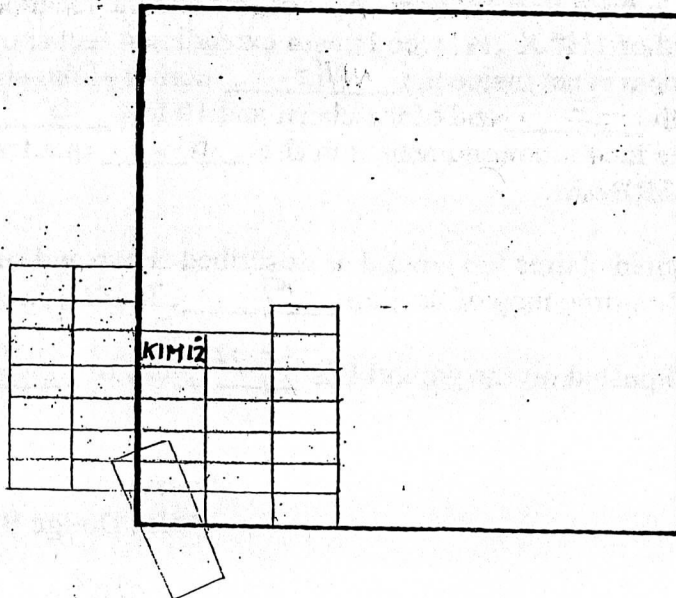
DESCRIPTION OF CORNER AND LOCATION MONUMENTS: All corners and
location monument for this mill site claim are 1 1/2" X 1 1/2" X 4' wood posts, with the
approximate placement of the location monument indicated by a small dot within the
claim outline as shown on the map below.

Note: This form complies with federal regulations issued 10/24/03 (68 FR 61064)

MAP

One inch = Two thousand feet

North arrow



Section 9 Township 14N Range 9W G & SRB & M

Date 7/9/04

Phil M. Black
Signature

State of Arizona
Yavapai County, Filed and Recorded:

c/o Phil Blacet
Phelps Dodge Bagdad, Inc.
P.O. Box 245
Bagdad, AZ 86321

RECEIVED
B.L.M. AZ STATE OFFICE
2004 JUL 21 A 11:23
PHOENIX, ARIZONA

NOTICE OF MILL SITE CLAIM LOCATION

Notice is hereby given that Phelps Dodge Bagdad, Inc., a division of Phelps Dodge Mining Company, with mailing address P.O. Box 245, Bagdad, AZ 86321, by its undersigned agent, makes this location of the KIM-12 mill site claim, in the Bureka (Bagdad) Mining District, Yavapai County, Arizona, and hereby declares and publishes as a legal notice that it is the owner of the nearby Bagdad Mine, and has a valid right to the occupation, possession, and use of said mill site claim, together with all hereditaments and appurtenances belonging to it.

This mill site claim consists of 5 acres, more or less, and is more particularly described as consisting of the N $\frac{1}{2}$ SW $\frac{1}{4}$ NW $\frac{1}{4}$ SW $\frac{1}{4}$ of Section 9 Township 14N, Range 9W, G&SRB&M, Arizona.

The mill site is 660 feet in length and 330 feet in width, and the general course of this claim is from East to West. All corners and the location monument of the claim are constructed of 1 $\frac{1}{2}$ " X 1 $\frac{1}{2}$ " wood posts extending 4 feet above ground level. The location monument is set inside the NE corner of the claim, approximately 10 feet W of the E end of the claim and 10 feet S of the N claim boundary. The location monument is in the SW quarter of Section 9, T. 14N, R. 9W, G&SRB&M.

The undersigned claims the ground as described above and set forth on the attached 1" = 2,000' outline map of Section 9, T. 14N, R. 9W, G&SRB&M.

Located, and posted on the ground this 9th day of July, 2004.
Time: 10:06 AM

Locator
Phelps Dodge Bagdad, Inc. (Owner)

James N. Bussman (Witness)

Phil M. Blacet (Agent)

FEE
\$
\$8
\$5
\$1
\$

ANC 362081

MAP OF MILL SITE CLAIM LOCATION
Yavapai County, Arizona

NAME OF MILL SITE CLAIM: KIM-11

NAME OF LOCATOR: Phelps Dodge Bagdad, Inc.

LEGAL DESCRIPTION OF CLAIM: N 1/2 SE 1/4 SW 1/4 SW 1/4 of Section 9,
Township 14N, Range 9W, G & SR B & M

THE LOCATION OF THIS LEGAL SUBDIVISION MILL SITE CLAIM: Is
marked and labeled on the accompanying 1 INCH = 2,000 FEET scale outline map of
Section 9, T. 14N, R 9W, G & SR B & M

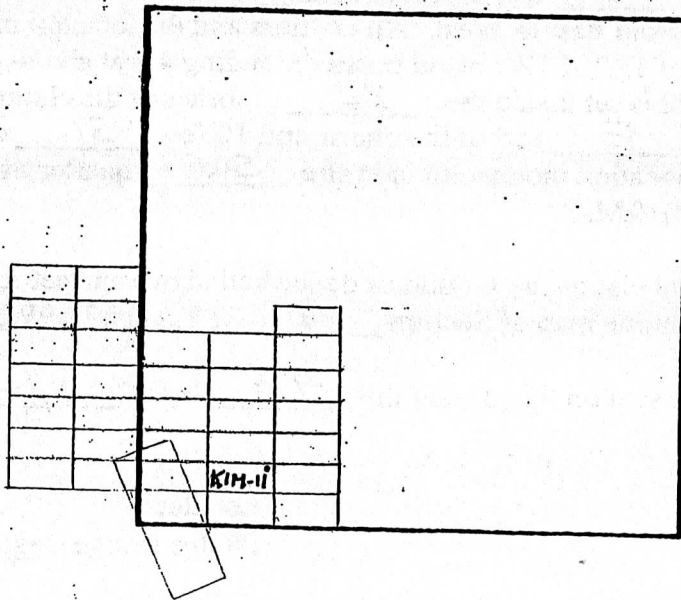
DESCRIPTION OF CORNER AND LOCATION MONUMENTS: All corners and
location monument for this mill site claim are 1 1/2" X 1 1/2" X 4' wood posts, with the
approximate placement of the location monument indicated by a small dot within the
claim outline as shown on the map below.

Note: This form complies with federal regulations issued 10/24/03 (68 FR 61064)

MAP

One inch = Two thousand feet

North arrow



Section 9 Township 14N Range 9W G & SRB & M

Date 7/9/04

Phil M. Black
Signature

State of Arizona
Yavapai County, Filed and Recorded:

*c/o Phil Blacet
Phelps Dodge Bagdad, Inc.
P.O. Box 245
Bagdad, AZ 86321*

RECEIVED
B.L.M. AZ STATE OFFICE
2004 JUL 21 A 11:23
PHOENIX, ARIZONA

NOTICE OF MILL SITE CLAIM LOCATION

Notice is hereby given that **Phelps Dodge Bagdad, Inc.**, a division of Phelps Dodge Mining Company, with mailing address P.O. Box 245, Bagdad, AZ 86321, by its undersigned agent, makes this location of the KIM-11 mill site claim, in the Bureka (Bagdad) Mining District, Yavapai County, Arizona, and hereby declares and publishes as a legal notice that it is the owner of the nearby Bagdad Mine, and has a valid right to the occupation, possession, and use of said mill site claim, together with all hereditaments and appurtenances belonging to it.

This mill site claim consists of 5 acres, more or less, and is more particularly described as consisting of the N 1/2 SE 1/4 SW 1/4 SW 1/4, of Section 9 Township 14N, Range 9W, G&SRB&M, Arizona.

The mill site is 660 feet in length and 330 feet in width, and the general course of this claim is from East to West. All corners and the location monument of the claim are constructed of 1 1/2" X 1 1/2" wood posts extending 4 feet above ground level. The location monument is set inside the NE corner of the claim, approximately 10 feet W of the E end of the claim and 10 feet S of the N claim boundary. The location monument is in the SW quarter of Section 9, T. 14N, R. 9W, G&SRB&M.

The undersigned claims the ground as described above and set forth on the attached 1" = 2,000' outline map of Section 9, T. 14N, R. 9W, G&SRB&M.

Located, and posted on the ground this 9th day of July, 2004.
Time: 9:14 AM.

Locator
Phelps Dodge Bagdad, Inc. (Owner)

James N. Busman (Witness)

Phil M. Blacet (Agent)

FEE
\$
\$8
\$5
\$1
\$

AMC 362080

MAP OF MILL SITE CLAIM LOCATION

Yavapai County, Arizona

NAME OF MILL SITE CLAIM: KIM-10

NAME OF LOCATOR: Phelps Dodge Bagdad, Inc.

LEGAL DESCRIPTION OF CLAIM: S 1/2 NE 1/4 SW 1/4 SW 1/4 of Section 9,
Township 14N, Range 9W, G & SR B & M

THE LOCATION OF THIS LEGAL SUBDIVISION MILL SITE CLAIM: Is
marked and labeled on the accompanying 1 INCH = 2,000 FEET scale outline map of
Section 9, T. 14N, R. 9W, G & SR B & M

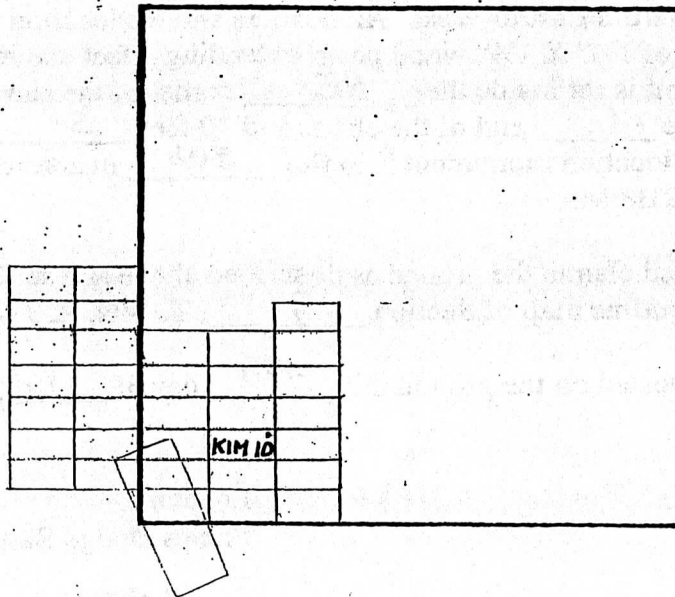
DESCRIPTION OF CORNER AND LOCATION MONUMENTS: All corners and
location monument for this mill site claim are 1 1/2" X 1 1/2" X 4' wood posts, with the
approximate placement of the location monument indicated by a small dot within the
claim outline as shown on the map below.

Note: This form complies with federal regulations issued 10/24/03 (68 FR 61064)

MAP

One inch = Two thousand feet

North arrow



Section 9 Township 14N Range 9W G & SRB & M

Date 7/9/04

Phil M. Black
Signature

State of Arizona
Yavapai County, Filed and Recorded:

*c/o Phil Blacet
Phelps Dodge Bagdad, Inc.
P.O. Box 245
Bagdad, AZ 86321*

RECEIVED
BLM. AZ STATE OFFICE
2004 JUL 21 A 11:23
PHOENIX, ARIZONA

NOTICE OF MILL SITE CLAIM LOCATION

Notice is hereby given that Phelps Dodge Bagdad, Inc., a division of Phelps Dodge Mining Company, with mailing address P.O. Box 245, Bagdad, AZ 86321, by its undersigned agent, makes this location of the KIM-10 mill site claim, in the Bureka (Bagdad) Mining District, Yavapai County, Arizona, and hereby declares and publishes as a legal notice that it is the owner of the nearby Bagdad Mine, and has a valid right to the occupation, possession, and use of said mill site claim, together with all hereditaments and appurtenances belonging to it.

This mill site claim consists of 5 acres, more or less, and is more particularly described as consisting of the S 1/2 NE 1/4 SW 1/4 SW 1/4, of Section 9 Township 14N, Range 9W, G&SRB&M, Arizona.

The mill site is 660 feet in length and 330 feet in width, and the general course of this claim is from East to West. All corners and the location monument of the claim are constructed of 1 1/2" X 1 1/2" wood posts extending 4 feet above ground level. The location monument is set inside the NE corner of the claim, approximately 10 feet W of the E end of the claim and 10 feet S of the N claim boundary. The location monument is in the SW quarter of Section 9, T. 14N, R. 9W, G&SRB&M.

The undersigned claims the ground as described above and set forth on the attached 1" = 2,000' outline map of Section 9, T. 14N, R. 9W, G&SRB&M.

Located, and posted on the ground this 9th day of July, 2004.
Time: 9:16 AM.

Locator
Phelps Dodge Bagdad, Inc. (Owner)

James R. Bussman (Witness)

Phil M. Blacet (Agent)

FEE
\$
\$8
\$5
\$1
\$

AMC 362079

MAP OF MILL SITE CLAIM LOCATION

Yavapai County, Arizona

NAME OF MILL SITE CLAIM: KIM-9

NAME OF LOCATOR: Phelps Dodge Bagdad, Inc.

LEGAL DESCRIPTION OF CLAIM: N 1/2 NE 1/4 SW 1/4 SW 1/4 of Section 9,
Township 14N, Range 9W, G & SR B & M

THE LOCATION OF THIS LEGAL SUBDIVISION MILL SITE CLAIM: Is marked and labeled on the accompanying 1 INCH = 2,000 FEET scale outline map of Section 9, T. 14N, R 9W, G & SR B & M

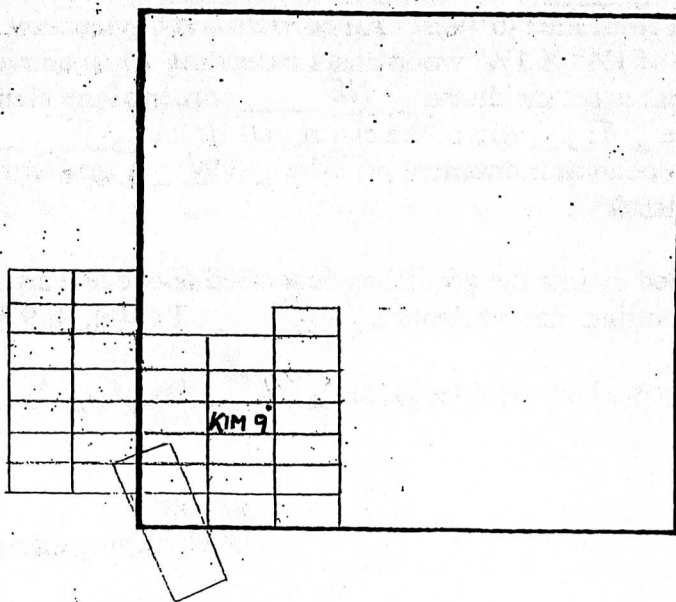
DESCRIPTION OF CORNER AND LOCATION MONUMENTS: All corners and location monument for this mill site claim are 1 1/2" X 1 1/2" X 4' wood posts, with the approximate placement of the location monument indicated by a small dot within the claim outline as shown on the map below.

Note: This form complies with federal regulations issued 10/24/03 (68 FR 61064)

MAP

One inch = Two thousand feet

North arrow



Section 9 Township 14N Range 9W G & SRB & M

Date 7/9/04

Phelps Dodge
Signature

State of Arizona
Yavapai County, Filed and Recorded:

to Phil Blacet
Phelps Dodge Bagdad, Inc.
P.O. Box 245
Bagdad, AZ 86321

RECEIVED
BLM. AZ STATE OFFICE
2004 JUL 21 A 11:23
PHOENIX, ARIZONA

NOTICE OF MILL SITE CLAIM LOCATION

Notice is hereby given that Phelps Dodge Bagdad, Inc., a division of Phelps Dodge Mining Company, with mailing address P.O. Box 245, Bagdad, AZ 86321, by its undersigned agent, makes this location of the KIM-9 mill site claim, in the Bureka (Bagdad) Mining District, Yavapai County, Arizona, and hereby declares and publishes as a legal notice that it is the owner of the nearby Bagdad Mine, and has a valid right to the occupation, possession, and use of said mill site claim, together with all hereditaments and appurtenances belonging to it.

FEE
\$
\$8
\$5
\$1
\$

This mill site claim consists of 5 acres, more or less, and is more particularly described as consisting of the N 1/2 NE 1/4 SW 1/4 SW 1/4, of Section 9 Township 14N, Range 9W, G&SRB&M, Arizona.

The mill site is 660 feet in length and 330 feet in width, and the general course of this claim is from East to West. All corners and the location monument of the claim are constructed of 1 1/2" X 1 1/2" wood posts extending 4 feet above ground level. The location monument is set inside the NE corner of the claim, approximately 10 feet W of the E end of the claim and 10 feet S of the N claim boundary. The location monument is in the SW quarter of Section 9, T. 14N, R. 9W, G&SRB&M.

The undersigned claims the ground as described above and set forth on the attached 1" = 2,000' outline map of Section 9, T. 14N, R. 9W, G&SRB&M.

Located, and posted on the ground this 9th day of July, 2004.
Time: 9:20 AM.

Locator
Phelps Dodge Bagdad, Inc. (Owner)

James N. Bussman (Witness)

Phil M. Blacet (Agent)

AMC 362078

MAP OF MILL SITE CLAIM LOCATION
Yavapai County, Arizona

NAME OF MILL SITE CLAIM: KIM-8

NAME OF LOCATOR: Phelps Dodge Bagdad, Inc.

LEGAL DESCRIPTION OF CLAIM: S 1/2 SE 1/4 NW 1/4 SW 1/4 of Section 9,
Township 14N, Range 9W, G & SR B & M

THE LOCATION OF THIS LEGAL SUBDIVISION MILL SITE CLAIM: Is
marked and labeled on the accompanying 1 INCH = 2,000 FEET scale outline map of
Section 9, T. 14N, R 9W, G & SR B & M

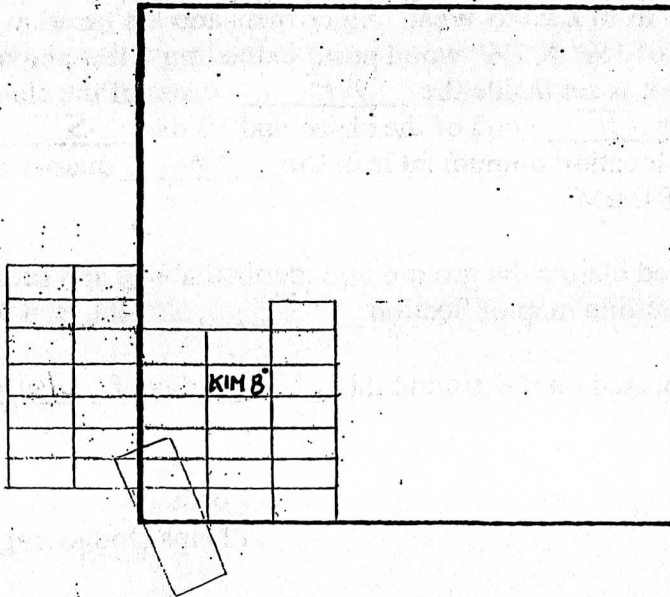
DESCRIPTION OF CORNER AND LOCATION MONUMENTS: All corners and
location monument for this mill site claim are 1 1/2" X 1 1/2" X 4' wood posts, with the
approximate placement of the location monument indicated by a small dot within the
claim outline as shown on the map below.

Note: This form complies with federal regulations issued 10/24/03 (68 FR 61064)

MAP

One inch = Two thousand feet

North arrow



Section 9 Township 14N Range 9W G & SRB & M

Date 7/9/04

Phil M. Black
Signature

State of Arizona
Yavapai County, Filed and Recorded:

*c/o Phil Blacet
Phelps Dodge Bagdad, Inc.
P.O. Box 245
Bagdad, AZ 86321*

RECEIVED
BLM. AZ STATE OFFICE
2004 JUL 21 A 11:23
PHOENIX, ARIZONA

NOTICE OF MILL SITE CLAIM LOCATION

Notice is hereby given that **Phelps Dodge Bagdad, Inc.**, a division of Phelps Dodge Mining Company, with mailing address P.O. Box 245, Bagdad, AZ 86321, by its undersigned agent, makes this location of the KIM-8 mill site claim, in the Bureka (Bagdad) Mining District, Yavapai County, Arizona, and hereby declares and publishes as a legal notice that it is the owner of the nearby Bagdad Mine, and has a valid right to the occupation, possession, and use of said mill site claim, together with all hereditaments and appurtenances belonging to it.

This mill site claim consists of 5 acres, more or less, and is more particularly described as consisting of the S 1/2 SE 1/4 NW 1/4 SW 1/4, of Section 9 Township 14N, Range 9W, G&SRB&M, Arizona.

The mill site is 660 feet in length and 330 feet in width, and the general course of this claim is from East to West. All corners and the location monument of the claim are constructed of 1 1/2" X 1 1/2" wood posts extending 4 feet above ground level. The location monument is set inside the NE corner of the claim, approximately 10 feet W of the E end of the claim and 10 feet S of the N claim boundary. The location monument is in the SW quarter of Section 9, T. 14N, R. 9W, G&SRB&M.

The undersigned claims the ground as described above and set forth on the attached 1" = 2,000' outline map of Section 9, T. 14N, R. 9W, G&SRB&M.

Located, and posted on the ground this 9th day of July, 2004.
Time: 9:24 AM.

Locator
Phelps Dodge Bagdad, Inc. (Owner)

James N. Brerman (Witness)

Phil M. Blacet (Agent)

FEE
\$
\$8
\$5
\$5
\$5
\$5

AMC 362077

MAP OF MILL SITE CLAIM LOCATION

Yavapai County, Arizona

NAME OF MILL SITE CLAIM: KIM-7

NAME OF LOCATOR: Phelps Dodge Bagdad, Inc.

LEGAL DESCRIPTION OF CLAIM: N 1/2 SE 1/4 NW 1/4 SW 1/4 of Section 9,
Township 14N, Range 9W, G & SR B & M

THE LOCATION OF THIS LEGAL SUBDIVISION MILL SITE CLAIM: Is
marked and labeled on the accompanying 1 INCH = 2,000 FEET scale outline map of
Section 9, T. 14N, R 9W, G & SR B & M

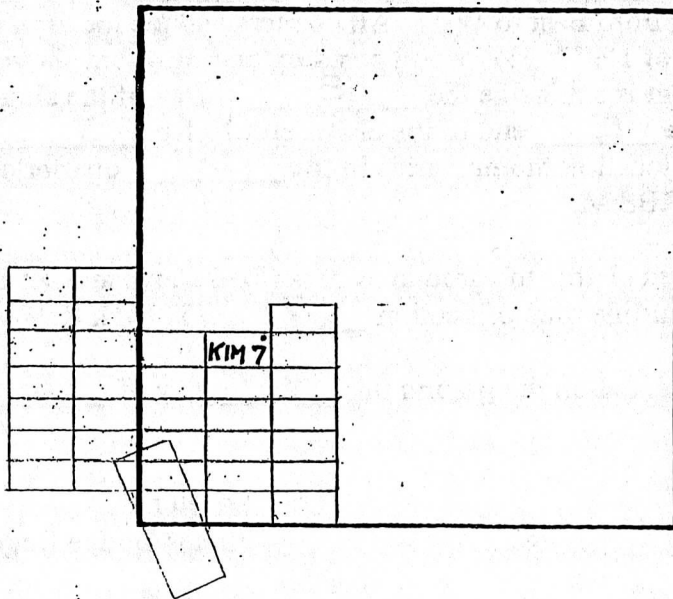
DESCRIPTION OF CORNER AND LOCATION MONUMENTS: All corners and
location monument for this mill site claim are 1 1/2" X 1 1/2" X 4' wood posts, with the
approximate placement of the location monument indicated by a small dot within the
claim outline as shown on the map below.

Note: This form complies with federal regulations issued 10/24/03 (68 FR 61064)

MAP

One inch = Two thousand feet

North arrow



Section 9 Township 14N Range 9W G & SRB & M

Date 7/9/04

Phil M. Blaco
Signature

State of Arizona
Yavapai County, Filed and Recorded:

*c/o Phil Blacet
Phelps Dodge Bagdad, Inc.
P.O. Box 245
Bagdad AZ 86321*

RECEIVED
B.L.M. AZ STATE OFFICE
2004 JUL 21 A 11:23
PHOENIX, ARIZONA

NOTICE OF MILL SITE CLAIM LOCATION

Notice is hereby given that **Phelps Dodge Bagdad, Inc.**, a division of Phelps Dodge Mining Company, with mailing address P.O. Box 245, Bagdad, AZ 86321, by its undersigned agent, makes this location of the KIM-7 mill site claim, in the Bureka (Bagdad) Mining District, Yavapai County, Arizona, and hereby declares and publishes as a legal notice that it is the owner of the nearby Bagdad Mine, and has a valid right to the occupation, possession, and use of said mill site claim, together with all hereditaments and appurtenances belonging to it.

This mill site claim consists of 5 acres, more or less, and is more particularly described as consisting of the N 1/2 SE 1/4 NW 1/4 SW 1/4, of Section 9 Township 14N, Range 9W, G&SRB&M, Arizona.

The mill site is 660 feet in length and 330 feet in width, and the general course of this claim is from East to West. All corners and the location monument of the claim are constructed of 1 1/2" X 1 1/2" wood posts extending 4 feet above ground level. The location monument is set inside the NE corner of the claim, approximately 10 feet W of the E end of the claim and 10 feet S of the N claim boundary. The location monument is in the SW quarter of Section 9, T. 14N, R. 9W, G&SRB&M.

The undersigned claims the ground as described above and set forth on the attached 1" = 2,000' outline map of Section 9, T. 14N, R. 9W, G&SRB&M.

Located, and posted on the ground this 9th day of July, 2004.
Time: 9:30 AM

Locator
Phelps Dodge Bagdad, Inc. (Owner)

James R. Crossman (Witness)

Phil M. Blacet (Agent)

FEE
\$
\$8
\$5
\$1
\$1

AMC 362076

MAP OF MILL SITE CLAIM LOCATION

Yavapai County, Arizona

NAME OF MILL SITE CLAIM: KIM-6

NAME OF LOCATOR: Phelps Dodge Bagdad, Inc.

LEGAL DESCRIPTION OF CLAIM: N 1/2 SW 1/4 SE 1/4 SW 1/4 of Section 9,
Township 14N, Range 9W, G & SR B & M

THE LOCATION OF THIS LEGAL SUBDIVISION MILL SITE CLAIM: Is
marked and labeled on the accompanying 1 INCH = 2,000 FEET scale outline map of
Section 9, T. 14N, R 9W, G & SR B & M

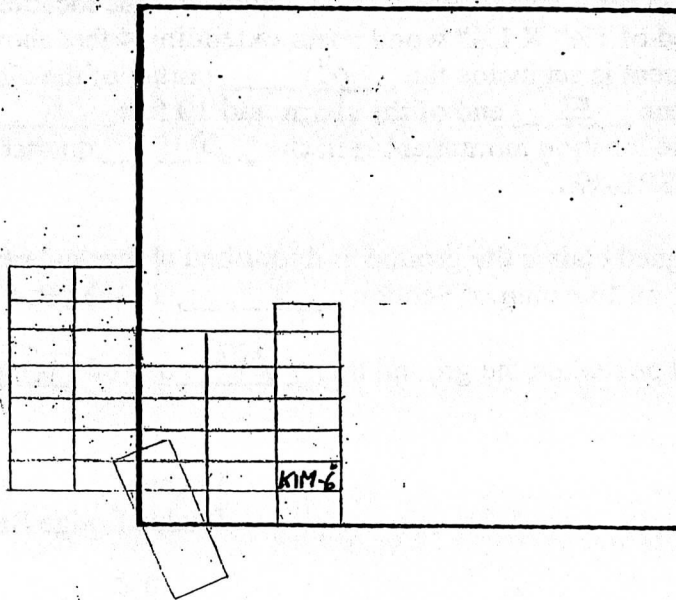
DESCRIPTION OF CORNER AND LOCATION MONUMENTS: All corners and
location monument for this mill site claim are 1 1/2" X 1 1/2" X 4' wood posts, with the
approximate placement of the location monument indicated by a small dot within the
claim outline as shown on the map below.

Note: This form complies with federal regulations issued 10/24/03 (68 FR 61064)

MAP

One inch = Two thousand feet

North arrow



Section 9 Township 14N Range 9W G & SRB & M

Date 7/9/04

Phil M. Blued
Signature

State of Arizona
Yavapai County, Filed and Recorded:

Phil Blacet
Phelps Dodge Bagdad, Inc.
P.O. Box 245
Bagdad, AZ 86321

RECEIVED
 B.L.M. AZ STATE OFFICE
 2004 JUL 21 A 11:2
 PHOENIX, ARIZONA

NOTICE OF MILL SITE CLAIM LOCATION

Notice is hereby given that **Phelps Dodge Bagdad, Inc.**, a division of Phelps Dodge Mining Company, with mailing address P.O. Box 245, Bagdad, AZ 86321, by its undersigned agent, makes this location of the KIM-6 mill site claim, in the Bureka (Bagdad) Mining District, Yavapai County, Arizona, and hereby declares and publishes as a legal notice that it is the owner of the nearby Bagdad Mine, and has a valid right to the occupation, possession, and use of said mill site claim, together with all hereditaments and appurtenances belonging to it.

This mill site claim consists of 5 acres, more or less, and is more particularly described as consisting of the N 1/2 SW 1/4 SE 1/4 SW 1/4 of Section 9 Township 14N, Range 9W, G&SRB&M, Arizona.

The mill site is 660 feet in length and 330 feet in width, and the general course of this claim is from East to West. All corners and the location monument of the claim are constructed of 1 1/2" X 1 1/2" wood posts extending 4 feet above ground level. The location monument is set inside the NE corner of the claim, approximately 10 feet W of the E end of the claim and 10 feet S of the N claim boundary. The location monument is in the SW quarter of Section 9, T. 14N, R. 9W, G&SRB&M.

The undersigned claims the ground as described above and set forth on the attached 1" = 2,000' outline map of Section 9, T. 14N, R. 9W, G&SRB&M.

Located, and posted on the ground this 9TH day of July, 2004.
 Time: 8:53 AM.

Locator
 Phelps Dodge Bagdad, Inc. (Owner)

James N. Bussman (Witness)

Phil M. Blacet (Agent)

FEE
\$
\$8
\$5
\$1
\$

AMC 362075

MAP OF MILL SITE CLAIM LOCATION

Yavapai County, Arizona

NAME OF MILL SITE CLAIM: KIM-5

NAME OF LOCATOR: Phelps Dodge Bagdad, Inc.

LEGAL DESCRIPTION OF CLAIM: S 1/2 NW 1/4 SE 1/4 SW 1/4 of Section 9,
Township 14N, Range 9W, G & SR B & M

THE LOCATION OF THIS LEGAL SUBDIVISION MILL SITE CLAIM: Is
marked and labeled on the accompanying 1 INCH = 2,000 FEET scale outline map of
Section 9, T. 14N, R 9W, G & SR B & M

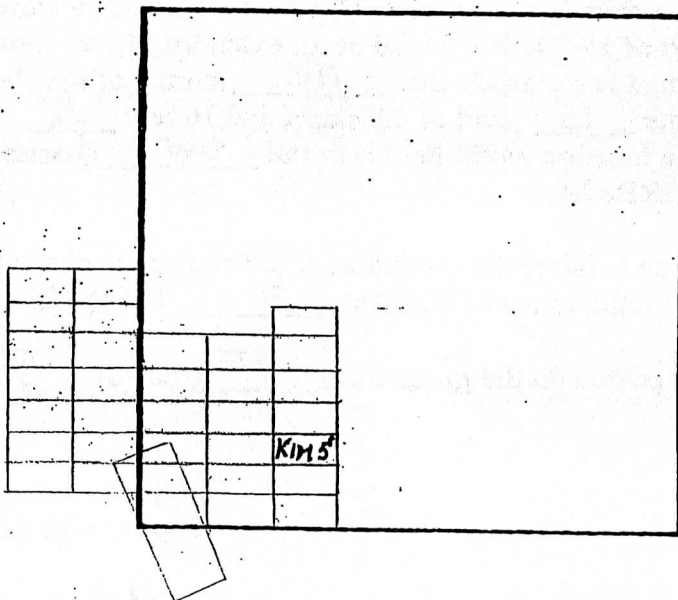
DESCRIPTION OF CORNER AND LOCATION MONUMENTS: All corners and
location monument for this mill site claim are 1 1/2" X 1 1/2" X 4' wood posts, with the
approximate placement of the location monument indicated by a small dot within the
claim outline as shown on the map below.

Note: This form complies with federal regulations issued 10/24/03 (68 FR 61064)

MAP

One inch = Two thousand feet

North arrow



Section 9 Township 14N Range 9W G & SRB & M

Date 7/9/04

Phil M. Blaco
Signature

State of Arizona
Yavapai County, Filed and Recorded:

*c/o Phil Blacet
Phelps Dodge Bagdad, Inc.
P.O. Box 245
Bagdad, AZ 86321*

NOTICE OF MILL SITE CLAIM LOCATION

Notice is hereby given that **Phelps Dodge Bagdad, Inc.**, a division of Phelps Dodge Mining Company, with mailing address P.O. Box 245, Bagdad, AZ 86321, by its undersigned agent, makes this location of the KIM-5 mill site claim, in the Eureka (Bagdad) Mining District, Yavapai County, Arizona, and hereby declares and publishes as a legal notice that it is the owner of the nearby Bagdad Mine, and has a valid right to the occupation, possession, and use of said mill site claim, together with all hereditaments and appurtenances belonging to it.

This mill site claim consists of 5 acres, more or less, and is more particularly described as consisting of the S 1/2 NW 1/4 SE 1/4 SW 1/4 of Section 9 Township 14 N, Range 9 W, G&SRB&M, Arizona.

The mill site is 660 feet in length and 330 feet in width, and the general course of this claim is from East to West. All corners and the location monument of the claim are constructed of 1 1/2" X 1 1/2" wood posts extending 4 feet above ground level. The location monument is set inside the NE corner of the claim, approximately 10 feet W of the E end of the claim and 10 feet S of the N claim boundary. The location monument is in the SW quarter of Section 9, T. 14N, R. 9W, G&SRB&M.

The undersigned claims the ground as described above and set forth on the attached 1" = 2,000' outline map of Section 9, T. 14N, R. 9W, G&SRB&M.

Located, and posted on the ground this 9th day of July, 2004.
Time: 8:47 AM.

Locator
Phelps Dodge Bagdad, Inc. (Owner)

James R. Brossman (Witness)

Phil M. Blacet (Agent)

FEE
\$
\$8
\$5
\$1
\$

PHOENIX, ARIZONA
2004 JUL 21
RECEIVED
BLM. AZ STATE OFFICE

ANC 362074

MAP OF MILL SITE CLAIM LOCATION

Yavapai County, Arizona

NAME OF MILL SITE CLAIM: KIM-4

NAME OF LOCATOR: Phelps Dodge Bagdad, Inc.

LEGAL DESCRIPTION OF CLAIM: N 1/2 NW 1/4 SE 1/4 SW 1/4 of Section 9,
Township 14N, Range 9W, G & SR B & M

THE LOCATION OF THIS LEGAL SUBDIVISION MILL SITE CLAIM: Is
marked and labeled on the accompanying 1 INCH = 2,000 FEET scale outline map of
Section 9, T. 14N, R 9W, G & SR B & M

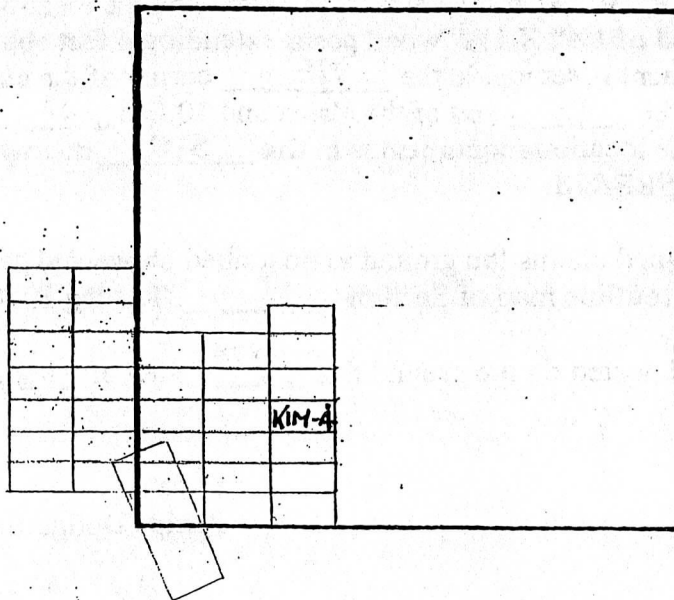
DESCRIPTION OF CORNER AND LOCATION MONUMENTS: All corners and
location monument for this mill site claim are 1 1/2" X 1 1/2" X 4' wood posts, with the
approximate placement of the location monument indicated by a small dot within the
claim outline as shown on the map below.

Note: This form complies with federal regulations issued 10/24/03 (68 FR 61064)

MAP

One inch = Two thousand feet

North arrow



Section 9 Township 14N Range 9W G & SRB & M

Date 7/9/04

Phil M. Blace
Signature

State of Arizona
Yavapai County, Filed and Recorded:

*c/o Phil Blacet
 Phelps Dodge Bagdad, Inc.
 P.O. Box 245
 Bagdad, AZ 86321*

RECEIVED
 B.L.M. AZ STATE OFFICE
 2004 JUL 21 A 11 22
 PHOENIX, ARIZONA

NOTICE OF MILL SITE CLAIM LOCATION

Notice is hereby given that **Phelps Dodge Bagdad, Inc.**, a division of Phelps Dodge Mining Company, with mailing address P.O. Box 245, Bagdad, AZ 86321, by its undersigned agent, makes this location of the KIM-4 mill site claim, in the Bureka (Bagdad) Mining District, Yavapai County, Arizona, and hereby declares and publishes as a legal notice that it is the owner of the nearby Bagdad Mine, and has a valid right to the occupation, possession, and use of said mill site claim, together with all hereditaments and appurtenances belonging to it.

This mill site claim consists of 5 acres, more or less, and is more particularly described as consisting of the N $\frac{1}{2}$ NW $\frac{1}{4}$ SE $\frac{1}{4}$ SW $\frac{1}{4}$ of Section 9 Township 14N, Range 9W, G&SRB&M, Arizona.

The mill site is 660 feet in length and 330 feet in width, and the general course of this claim is from East to West. All corners and the location monument of the claim are constructed of 1 $\frac{1}{2}$ " X 1 $\frac{1}{2}$ " wood posts extending 4 feet above ground level. The location monument is set inside the NE corner of the claim, approximately 10 feet W of the E end of the claim and 10 feet S of the N claim boundary. The location monument is in the SW quarter of Section 9, T. 14N, R. 9W, G&SRB&M.

The undersigned claims the ground as described above and set forth on the attached 1" = 2,000' outline map of Section 9, T. 14N, R. 9W, G&SRB&M.

Located, and posted on the ground this 9th day of July, 2004.
 Time: 8:42 AM

Locator
 Phelps Dodge Bagdad, Inc. (Owner)

James N. Brossman (Witness)

Phil M. Blacet (Agent)

FEE
\$
\$8
\$5
\$1
\$

AMC 362073

MAP OF MILL SITE CLAIM LOCATION

Yavapai County, Arizona

NAME OF MILL SITE CLAIM: KIM-3

NAME OF LOCATOR: Phelps Dodge Bagdad, Inc.

LEGAL DESCRIPTION OF CLAIM: S 1/2 SW 1/4 NE 1/4 SW 1/4 of Section 9,
Township 14N, Range 9W, G & SR B & M

THE LOCATION OF THIS LEGAL SUBDIVISION MILL SITE CLAIM: Is
marked and labeled on the accompanying 1 INCH = 2,000 FEET scale outline map of
Section 9, T. 14N, R 9W, G & SR B & M

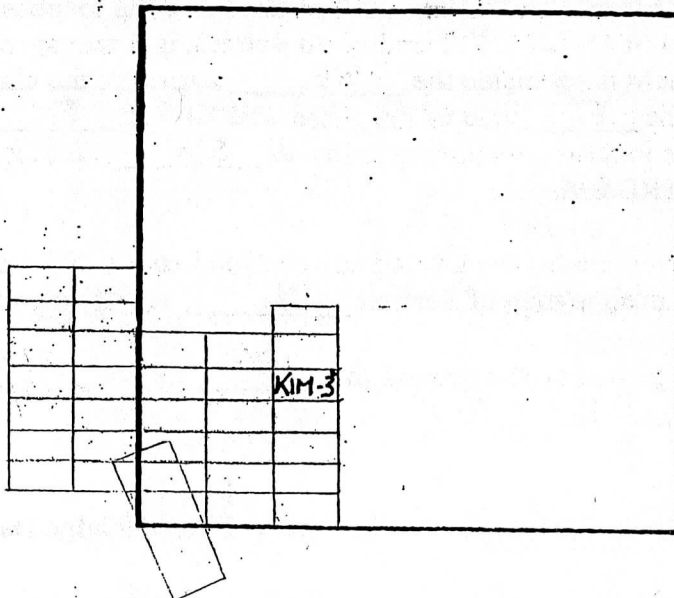
DESCRIPTION OF CORNER AND LOCATION MONUMENTS: All corners and
location monument for this mill site claim are 1 1/2" X 1 1/2" X 4' wood posts, with the
approximate placement of the location monument indicated by a small dot within the
claim outline as shown on the map below.

Note: This form complies with federal regulations issued 10/24/03 (68 FR 61064)

MAP

One inch = Two thousand feet

North arrow



Section 9 Township 14N Range 9W G & SRB & M

Date 7/9/04

Phil M. Blace
Signature

State of Arizona
Yavapai County, Filed and Recorded:

*c/o Phil Blacet
Phelps Dodge Bagdad, Inc.
P.O. Box 245
Bagdad, AZ 86321*

RECEIVED
BLM. AZ STATE OFFICE
2004 JUL 21 A 11:22
PHOENIX, ARIZO

NOTICE OF MILL SITE CLAIM LOCATION

Notice is hereby given that **Phelps Dodge Bagdad, Inc.**, a division of Phelps Dodge Mining Company, with mailing address P.O. Box 245, Bagdad, AZ 86321, by its undersigned agent, makes this location of the KIM-3 mill site claim, in the Bureka (Bagdad) Mining District, Yavapai County, Arizona, and hereby declares and publishes as a legal notice that it is the owner of the nearby Bagdad Mine, and has a valid right to the occupation, possession, and use of said mill site claim, together with all hereditaments and appurtenances belonging to it.

This mill site claim consists of 5 acres, more or less, and is more particularly described as consisting of the S $\frac{1}{2}$ SW $\frac{1}{4}$ NE $\frac{1}{4}$ SW $\frac{1}{4}$, of Section 9 Township 14N, Range 9W, G&SRB&M, Arizona.

The mill site is 660 feet in length and 330 feet in width, and the general course of this claim is from East to West. All corners and the location monument of the claim are constructed of 1 $\frac{1}{2}$ " X 1 $\frac{1}{2}$ " wood posts extending 4 feet above ground level. The location monument is set inside the NE corner of the claim, approximately 10 feet W of the E end of the claim and 10 feet S of the N claim boundary. The location monument is in the SW quarter of Section 9, T. 14N, R. 9W, G&SRB&M.

The undersigned claims the ground as described above and set forth on the attached 1" = 2,000' outline map of Section 9, T. 14N, R. 9W, G&SRB&M.

Located, and posted on the ground this 9th day of July, 2004.
Time: 8:35 AM

Locator
Phelps Dodge Bagdad, Inc. (Owner)

James R. Brunson (Witness)

Phil M. Blacet (Agent)

FE
\$
\$
\$
\$
\$

AMC 362072

MAP OF MILL SITE CLAIM LOCATION

Yavapai County, Arizona

NAME OF MILL SITE CLAIM: KIM-2

NAME OF LOCATOR: Phelps Dodge Bagdad, Inc.

LEGAL DESCRIPTION OF CLAIM: N 1/2 SW 1/4 NE 1/4 SW 1/4 of Section 9,
Township 14N, Range 9W, G & SR B & M

THE LOCATION OF THIS LEGAL SUBDIVISION MILL SITE CLAIM: Is
marked and labeled on the accompanying 1 INCH = 2,000 FEET scale outline map of
Section 9, T. 14N, R 9W, G & SR B & M

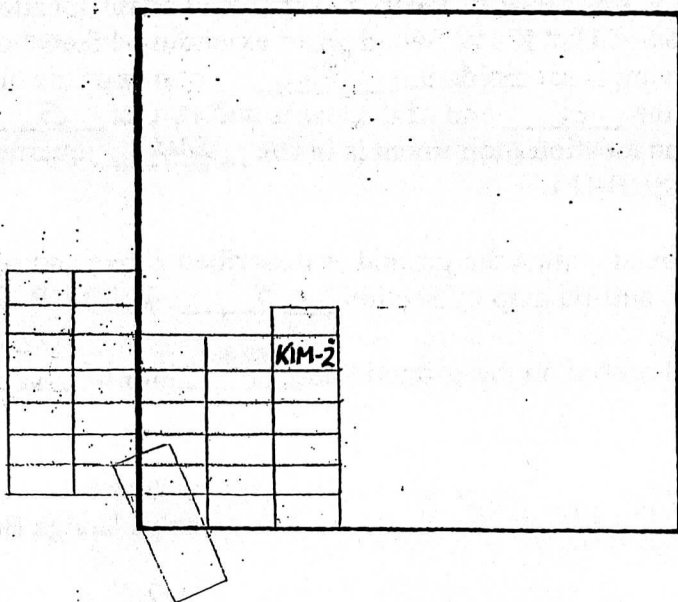
DESCRIPTION OF CORNER AND LOCATION MONUMENTS: All corners and
location monument for this mill site claim are 1 1/2" X 1 1/2" X 4' wood posts, with the
approximate placement of the location monument indicated by a small dot within the
claim outline as shown on the map below.

Note: This form complies with federal regulations issued 10/24/03 (68 FR 61064)

MAP

One inch = Two thousand feet

North arrow



Section 9 Township 14N Range 9W G & SRB & M

Date 7/9/04

Phil M. Blaco
Signature

State of Arizona
Yavapai County, Filed and Recorded:

*c/o Phil Blacet
Phelps Dodge Bagdad, Inc.
P.O. Box 245
Bagdad, AZ 86321*

RECEIVED
B.L.M. AZ STATE OFFICE
2004 JUL 21 A 1:22
PHOENIX, ARIZONA

NOTICE OF MILL SITE CLAIM LOCATION

Notice is hereby given that **Phelps Dodge Bagdad, Inc.**, a division of Phelps Dodge Mining Company, with mailing address P.O. Box 245, Bagdad, AZ 86321, by its undersigned agent, makes this location of the KIM-2 mill site claim, in the Bureka (Bagdad) Mining District, Yavapai County, Arizona, and hereby declares and publishes as a legal notice that it is the owner of the nearby Bagdad Mine, and has a valid right to the occupation, possession, and use of said mill site claim, together with all hereditaments and appurtenances belonging to it.

This mill site claim consists of 5 acres, more or less, and is more particularly described as consisting of the N $\frac{1}{2}$ SW $\frac{1}{4}$ NE $\frac{1}{4}$ SW $\frac{1}{4}$, of Section 9 Township 14N, Range 9W, G&SRB&M, Arizona.

The mill site is 660 feet in length and 330 feet in width, and the general course of this claim is from East to West. All corners and the location monument of the claim are constructed of 1 $\frac{1}{2}$ " X 1 $\frac{1}{2}$ " wood posts extending 4 feet above ground level. The location monument is set inside the NE corner of the claim, approximately 10 feet W of the E end of the claim and 10 feet S of the N claim boundary. The location monument is in the SW quarter of Section 9, T. 14N, R. 9W, G&SRB&M.

The undersigned claims the ground as described above and set forth on the attached 1" = 2,000' outline map of Section 9, T. 14N, R. 9W, G&SRB&M.

Located, and posted on the ground this 9th day of July, 2004.
Time: 8:31.

Locator
Phelps Dodge Bagdad, Inc. (Owner)

James R. Bruma (Witness)

Phil M. Blacet (Agent)

FEE
\$
\$8
\$5
\$5
\$5

AMC 362071

MAP OF MILL SITE CLAIM LOCATION

Yavapai County, Arizona

NAME OF MILL SITE CLAIM: KIM-1

NAME OF LOCATOR: Phelps Dodge Bagdad, Inc.

LEGAL DESCRIPTION OF CLAIM: S 1/2 NW 1/4 NE 1/4 SW 1/4 of Section 9,
Township 14N, Range 9W, G & SR B & M

THE LOCATION OF THIS LEGAL SUBDIVISION MILL SITE CLAIM: Is
marked and labeled on the accompanying 1 INCH = 2,000 FEET scale outline map of
Section 9, T. 14N, R 9W, G & SR B & M

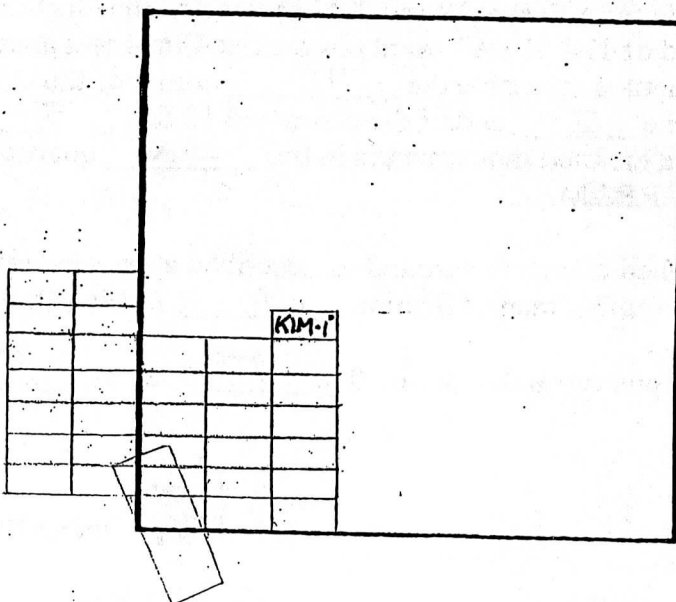
DESCRIPTION OF CORNER AND LOCATION MONUMENTS: All corners and
location monument for this mill site claim are 1 1/2" X 1 1/2" X 4' wood posts, with the
approximate placement of the location monument indicated by a small dot within the
claim outline as shown on the map below.

Note: This form complies with federal regulations issued 10/24/03 (68 FR 61064)

MAP

One inch = Two thousand feet

North arrow



Section 9 Township 14N Range 9W G & SR B & M

Date 7/9/04

Phil M. Black
Signature

State of Arizona
Yavapai County, Filed and Recorded:

c/o Phil Blacet
Phelps Dodge Bagdad, Inc.
Bagdad P.O. Box 245
Bagdad, AZ 86321

RECEIVED
B.L.M. AZ STATE OFFICE
2004 JUL 21 A 11:22
PHOENIX, ARIZONA

NOTICE OF MILL SITE CLAIM LOCATION

Notice is hereby given that **Phelps Dodge Bagdad, Inc.**, a division of Phelps Dodge Mining Company, with mailing address P.O. Box 245, Bagdad, AZ 86321, by its undersigned agent, makes this location of the KIM-1 mill site claim, in the Bureka (Bagdad) Mining District, Yavapai County, Arizona, and hereby declares and publishes as a legal notice that it is the owner of the nearby Bagdad Mine, and has a valid right to the occupation, possession, and use of said mill site claim, together with all hereditaments and appurtenances belonging to it.

This mill site claim consists of 5 acres, more or less, and is more particularly described as consisting of the S 1/2 NW 1/4 NE 1/4 SW 1/4, of Section 9 Township 14 N, Range 9 W, G&SRB&M, Arizona.

The mill site is 660 feet in length and 330 feet in width, and the general course of this claim is from East to West. All corners and the location monument of the claim are constructed of 1 1/2" X 1 1/2" wood posts extending 4 feet above ground level. The location monument is set inside the NE corner of the claim, approximately 10 feet W of the E end of the claim and 10 feet S of the N claim boundary. The location monument is in the SW quarter of Section 9, T. 14N, R. 9W, G&SRB&M.

The undersigned claims the ground as described above and set forth on the attached 1" = 2,000' outline map of Section 9, T. 14N, R. 9W, G&SRB&M.

Located, and posted on the ground this 9th day of July, 2004.
Time: 8:25 AM

Locator
Phelps Dodge Bagdad, Inc. (Owner)

James N. Bussman (Witness)

Phil M. Blacet (Agent)

FF
\$5
\$8
\$5
\$5
\$5

AND 362070

MINING CLAIM STATUS REPORT

Status Checked By: FD
MTP Checked By: [initials]
GEO Checked By: [initials]
Preadjudication By: [initials]
Final Adjudication By: 10/27/04 MHT

LEAD SERIAL NO. AMC 362070 THROUGH AMC 362102

LODE @ \$25 = \$ _____ Location Fee
PLACER @ \$10 = \$ _____ Service Fee--curable defect
33 MILL SITE @ \$100 = \$ _____ Claim Maintenance Fee
TUNNEL SITE \$ _____ TOTAL FEES
ASSOCIATION \$ _____ Copy Fees,
PLACER \$ _____ Overage Shortage
\$ 4,455 TOTAL RECEIVED

overage \$990⁰⁰
to WDA
9592

OVER-THE-COUNTER: MAIL: Timely Filed: YES NO

LEGAL DESCRIPTION:

T 14N R 9W S 8, 9 T _____ R _____ S _____
T _____ R _____ S _____ T _____ R _____ S _____
T _____ R _____ S _____ T _____ R _____ S _____
T _____ R _____ S _____ T _____ R _____ S _____

GENERAL JURISDICTION: BLM or NATIONAL FOREST _____
Name

SPLIT ESTATE LAND SX PX SRHE OTHER NA
Specify

WILDERNESS AREA (WA): NO
Specify

CLAIMS SUBJECT TO PL 359: YES NO

PROPER NOTICE FILED IF LOCATING ON SRHE: YES NO

COMMENTS: patent 472101 voids portions
of some - owned by claimant - verified
with Yavapai County Assessor's
office

STATUS: PARTIALLY VOID VOID
PRIVATE MINERALS WITHDRAWN OTHER

COMMENTS: _____

Input Parameters for Geographic Report with Land

System Id = CR

Admin State = AZ

Geo State =

Casetype begins with

Case Disp Txt = AUTHORIZED, CANCELLED, EXPIRED, No Match, PENDING, REJECTED, RELINQUISHED, VOID, WITHDRAWN

Mer Twp Rng =

Mtrs = 14 0100N 0020W 031

Commodity =

Pending Org =

Section =

Total Rows Returned: 0

Input Parameters for Geographic Report with Land

System Id = CR

Admin State = AZ

Geo State =

Casetype begins with Case_Tbl.Casetype

Case Disp Txt =

Mer Twp Rng = 14 0140N 0090W 008, 14 0140N 0090W 009

Mtrs =

Commodity =

Pending Org =

Section =

Total Rows Returned: 0

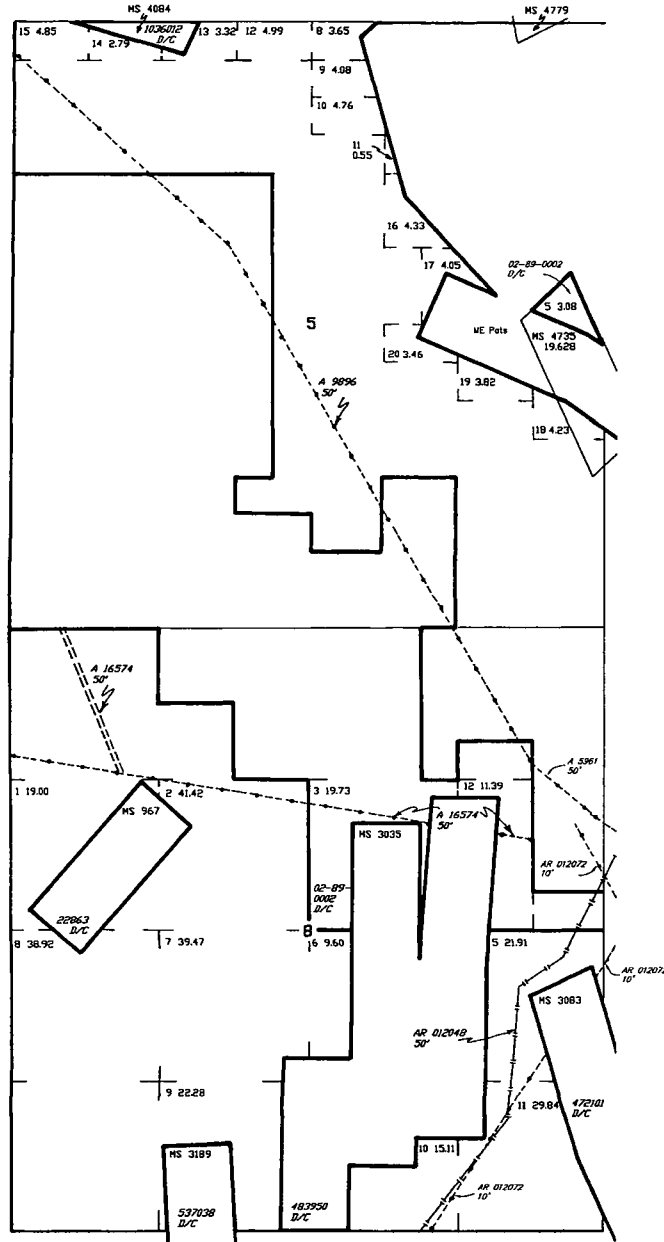
TOWNSHIP 14 NORTH RANGE 9 WEST OF THE GILA AND SALT RIVER MERIDIAN, ARIZONA

YAVAPAI COUNTY

STATUS OF PUBLIC DOMAIN
LAND AND MINERAL TITLES

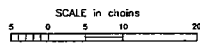
MTP SUPPL SECS 5,8

RESURVEY TRACT NO	ORIGINAL SURVEY		
	T	R	SEC



FOR ORDERS AFFECTING DISPOSAL OR USE OF UNIDENTIFIED LANDS WITHDRAWN FOR CLASSIFICATION, MINERALS, WATER AND/OR OTHER PUBLIC PURPOSES, REFER TO INDEX OF MISCELLANEOUS DOCUMENTS.

DIST NO 2



WARNING STATEMENT
This plot is the Bureau's Record of Title, and should be used only as a graphic display of the township survey data. Reference herein do not reflect title changes which may have been effected by related monuments or laws or other bodies of law. Refer to the cadastral map for official survey information.

NO 2

CURRENT TO	BB	T	14 N
7-26-2002	PV	R	9 W



United States Department of the Interior



BUREAU OF LAND MANAGEMENT

Arizona State Office
222 North Central Avenue
Phoenix, AZ 85004
www.az.blm.gov

In Reply Refer To:
3800 (933) MH

The enclosed serial register page(s) identifies the serial number(s) that have been assigned to your mining claim location notice(s). Please review the information and notify Mary Hyde at (602) 417-9356 if there are any changes.

ADDITIONAL INFORMATION

ASSESSMENT YEAR: Begins at 12 noon September 1 through 12 noon the following September 1.

If the claim is located on or before September 1 and near the end of the assessment year, you must pay the \$135 plus an additional \$125 maintenance fee to cover the upcoming assessment year. If you qualify for a waiver, you may submit a Small Miner's Waiver Certification (waiver) rather than pay the \$125 for the assessment year. (Example: If the location date is August 28 and you file with BLM September 5, you must pay \$135 for the assessment year in which the claim is located and either pay an additional \$125 maintenance fee or file a waiver for the following year **at the same time**. If you do not qualify for a waiver, you must pay the additional \$125 maintenance fee.) Also, the location fee for new mining claims has increased from \$25 to \$30. Any new mining claims located on or after September 1, 2004, will cost \$165 per claim. This includes a \$30 location fee, \$125 maintenance fee, and \$10 service charge.

MAINTAINING CLAIMS: Either a \$125 Maintenance Fee payment per claim or a waiver must be filed on or before each September 1 and is filed in advance for the upcoming year. There is no fee required for the waiver. If you file a waiver, you must file a Proof of Labor or Notice of Intention to Hold by December 30th. BLM service charge is \$5 per claim.

CHANGE OF ADDRESS: It is **important to notify us** of any change of address. Please list the claim name and serial number(s). There is no fee for a change of address.

AMENDMENTS: If a correction is required on the original location notice, an amended notice should be filed with the BLM and County Recorder. BLM service charge is \$5 per claim. You cannot amend a mining claim to add additional acreage or locators, or to change the type of claim (i.e., lode to placer).

TRANSFER OF INTEREST: If there is a change of ownership, the **notarized** transfer document must be filed with BLM and the County Recorder. BLM service charge is \$5 per claim.

PRIOR TO OPERATION: Contact the BLM Field Office or Forest Service Office having jurisdiction over the land in which your claim is located, pertaining to what type of work you are allowed to do and what steps are required, such as casual work, notice or plan of operations, and bond requirements.